




STATE OF ILLINOIS )  
COUNTY OF COOK ) ss:


**UNOFFICIAL COPY**

9 9 5 1 2 0 1 6

Affiant, ALLAN R. POPPER, being first duly sworn, on oath deposes and says that he is the attorney and agent of G. M. Sign Inc., the claimant; that he has read the foregoing notice and claim for lien and knows the contents thereof; and that all statements therein contained are true.


  
\_\_\_\_\_  
ALLAN R. POPPER  
Attorney and agent for  
G. M. Sign Inc.

Subscribed and sworn to before me this 15th day of October, 1990.

  
\_\_\_\_\_  
SUSAN C. FABISH, Notary Public

Prepared by: ALLAN R. POPPER  
POPPER & WISNIEWSKI  
One North LaSalle Street  
Suite 3300  
Chicago, Illinois 60602

Mail to: POPPER & WISNIEWSKI  
One North LaSalle Street  
Suite 3300  
Chicago, Illinois 60602



Cook County Clerk's Office

90512016

# UNOFFICIAL COPY

9 0 5 1 2 0 1 6

G-30344-90-1

## LEGAL DESCRIPTION

PIN #12-11-100-003

That part of the following described tract to wit: The South 1/2 of the Northwest 1/4 of the Northwest 1/4 of Section 11, Township 40 North, Range 12, East of the Third Principal Meridian (except the West 50.00 feet thereof measured at right angles, and except the East 33.00 feet thereof, measured at right angles, and except the North 33 feet thereof, measured at right angles) described as follows: Beginning at the Southeast Corner of said tract: thence West along the South line of said tract, 556.00 feet to a point thence North along a line which forms a right angle with the last described course, 626.65 feet to a point on the North line of said tract, thence East along the North line of said tract, 584.29 feet to the Northeast corner of said tract: thence South along the East line of said tract, 627.27 feet to the point of beginning, in Cook County, Illinois.

PIN #12-11-100-004

That part of the following tract, to wit: The South 1/2 of the Northwest 1/4 of the Northwest 1/4 of Section 11, Township 40 North, Range 12, East of the Third Principal Meridian, (except the West 50.0 feet thereof, measured at right angles and except the East 33.0 feet thereof, measured at right angles) described as follows: Commencing at the Northeast corner of said tract, thence West along the North line of said tract, 584.29 feet to a place of beginning, thence South along a straight line to a point on the South line of said tract, said point being 566.06 feet West of the Southeast corner of said tract, thence West along the South line of said tract, to the West line of said tract, thence North along the West line of said tract to the North line of said tract, thence East along the North line of said tract to the place of beginning in Cook County, Illinois.

90512016