

UNOFFICIAL COPY

NOTICE OF CLAIM FOR MECHANIC'S LIEN SUB-CONTRACTOR

State of Illinois)
) SS
County of Cook)

IN THE OFFICE OF THE
RECORDER OF DEEDS OF COOK COUNTY, ILLINOIS

90299241

SCI CONSTRUCTION, CO.,)
)
Claimant,)
v.)
COLONIAL FENCE & DECK, INC.,)
WOODFIELD PAVING, VICKI)
HARRIS, WILLIAM HARRIS,)
CARLYLE WULFF, ETHEL WULFF,)
and WEST SUBURBAN BANK OF CAROL)
STREAM/STRATFORD SQUARE,)
Defendants.)

NOTICE AND CLAIM FOR LIEN
in the amount of \$11,857.57

DEPT-02 FILING 011.25
T#3333 TRAN 0336 06/22/90 14137:00
13412 + C *-90-299241
COOK COUNTY RECORDER

The Claimant, SCI CONSTRUCTION, CO., of Chicago, Illinois
hereby files a Claim for Lien against VICKI HARRIS AND WILLIAM
HARRIS, (hereinafter collectively referred to as Owner"),
COLONIAL FENCE & DECK, INC., (hereinafter referred to as
"Contractor"), and Carlyle Wulff, Ethel Wulff and West Suburban
Bank of Carol Stream/Stratford Square (hereinafter collectively
referred to as "Lenders").

On March 14, 1990, the Owner owned the following described
land in the County of Cook, State of Illinois commonly known as
2016 W. Lake Street, Hanover Park, Illinois, legally described
as:

SEE ATTACHED EXHIBIT A
P.I.N. 06-36-307-024
06-36-307-025

1/80 mail

90299241

-90-299241

UNOFFICIAL COPY

9 0 2 9 9 2 4 1

That Colonial Fence & Deck, Inc., was Owner's general contractor for the improvement thereof.

That Woodfield Paving entered into a subcontract with the Contractor to furnish paving and stone work for the improvement thereof.

That on February 9, 1990, the Contractor entered into two (2) subcontracts with the Claimant to provide demolition, excavation, hauling and backfilling and concrete work for and in said improvement and that on or about March 14, 1990, Claimant completed thereunder all required by said contract to be done and the delivery of services and material to the value in excess of \$22,000.00.

That the special instance and request of the Contractor, the Claimant furnished extra and additional concrete, excavation and gravel work on said premises to the value in excess of \$12,990.00.

Claimant completed the extra work on or about April 27, 1990.

That on or about February 25, 1990, Claimant entered into a verbal subcontract with Woodfield Paving to provide part of the stone and hauling work contracted for between Woodfield Paving and the Contractor; and that on or about April 27, 1990, Claimant completed thereunder all required to be done and the delivery of services and materials to the value in excess of \$13,367.57.

That all materials and labor furnished by Claimant were accepted for the premises by the Owner; were used in the

90299241

UNOFFICIAL COPY

Improvement of the premises; are an integral part thereof; and constitute a permanent and valuable improvement to the premises, enhancing the value of the premises to the extent of or in excess of \$48,357.00.


That said contractors are entitled to credits on account in the amount of \$36,500.00, leaving due, unpaid and owing to the Claimant the balance of \$11,857.57 of which with interest, the Claimant claims a lien on said land and improvements and on monies or other consideration due or to become due from Owner under its contract with the Contractor against the Contractor and the Owner; and on monies or other consideration due or to become due from Owner or Contractor under Contractor's contract with Woodfield Paving against the Contractor, Woodfield Paving and the Owner.

SCI CONSTRUCTION CO.

BY: 
Its agent

This instrument was prepared by and should be mailed to:

Mitchell M. Iseberg
180 N. LaSalle Street,
#1601
Chicago, Illinois 60601
(312)606-0000



UNOFFICIAL COPY

PROOF OF SERVICE BY MAIL

I, Mitchell M. Iseberg state that on this 22nd day of June, 1990, I served this Notice and Claim for Mechanic's Lien by mailing a copy of said Notice by certified mail, return receipt requested, limited to addressee only, to:

Colonial Fence & Deck, Inc.
220 W. Lake Street
Bloomington, IL 60108

Vicki Harris
3 N 041 Crest Ct.
West Chicago, IL 60185


Woodfield Paving
3 Golf Center
Suite 323
Hoffman Estates, IL 60195

William Harris
3 N 041 Crest Ct.
West Chicago, IL 60185

Carlyle Wulff
807 Grand Ave
Wauconda, IL 60084

West Suburban Bank of
Carol Stream/Stratford Square
355 Army Trail Road
Bloomington, IL 60108


Ethel Wulff
807 Grand Ave
Wauconda, IL 60084



90299241

Subscribed and Sworn to before me
this 22nd day of June, 1990

Notary Public



This document was prepared by and should be mailed to:

Mitchell M. Iseberg
180 N. LaSalle Street
Suite #1601
Chicago, Illinois 60601
(312) 606-0000

PARCEL 1: THAT PART OF THE WEST 121.8 FEET OF THE SOUTHWEST 1/4 OF THE SOUTHWEST 1/4 AND THE EAST 201.9 FEET OF THE SOUTHWEST 1/4 OF THE SOUTHWEST 1/4 OF SECTION 36, TOWNSHIP 41 NORTH, RANGE 9, EAST OF THE THIRD PRINCIPAL MERIDIAN, BOUNDED AND DESCRIBED AS FOLLOWS: BEGINNING AT THE INTERSECTION OF THE EAST LINE OF THE SOUTHWEST 1/4 OF SAID SECTION 36 WITH THE CENTER OF LAKE STREET; THENCE NORTH 60 DEGREES 04 MINUTES WEST ALONG THE CENTER OF LAKE STREET 198.36 FEET TO A POINT ON A LINE THAT IS 30 FEET EAST OF AND PARALLEL TO THE WEST LINE OF EAST 201.9 FEET OF THE SOUTHWEST 1/4 OF THE SOUTHWEST 1/4 OF SAID SECTION 36; THENCE NORTH ALONG SAID PARALLEL LINE A DISTANCE OF 216.74 FEET; THENCE EAST AT RIGHT ANGLES TO THE LAST DESCRIBED LINE A DISTANCE OF 90.90 FEET; THENCE NORTH AT RIGHT ANGLES TO THE LAST DESCRIBED LINE A DISTANCE OF 104.71 FEET; THENCE EAST AT RIGHT ANGLES TO THE EAST LINE OF THE WEST 121.80 FEET OF THE SOUTHWEST 1/4 OF SAID SECTION 36; THENCE SOUTH ALONG THE EAST LINE OF THE WEST 121.80 FEET OF THE SOUTHWEST 1/4 OF THE SOUTHWEST 1/4 OF SAID SECTION 36, 490.57 FEET TO THE CENTER OF LAKE STREET; THENCE NORTH 60 DEGREES 04 MINUTES WEST ALONG THE CENTER OF LAKE STREET 140.55 FEET TO THE PLACE OF BEGINNING, ALL IN COOK COUNTY, ILLINOIS.

PARCEL 2: THAT PART OF THE SOUTHWEST 1/4 OF SECTION 36, TOWNSHIP 41 NORTH, RANGE 9, EAST OF THE THIRD PRINCIPAL MERIDIAN DESCRIBED AS FOLLOWS: BEGINNING AT A POINT ON THE EAST BOUNDARY LINE OF SAID SOUTHWEST 1/4 OF SAID SECTION 36, WHICH IS 1254 FEET SOUTH OF THE NORTHEAST CORNER OF SAID 1/4 SECTION AND 66 FEET NORTH OF THE SOUTHWEST CORNER OF THE NORTHEAST 1/4 OF THE SOUTHWEST 1/4 OF SAID SECTION 36; THENCE SOUTH ON SAID EAST BOUNDARY LINE OF SAID SOUTHWEST 1/4 OF SAID SECTION 36, 923 FEET TO THE CENTER OF THE LAKE ROAD; THENCE NORTH 58 DEGREES 30 MINUTES WEST ALONG THE CENTER OF SAID LAKE ROAD 832.3 FEET; THENCE NORTH ON A LINE PARALLEL WITH THE EAST BOUNDARY LINE OF SAID SOUTHWEST 1/4 OF SAID SECTION 36, 604.3 FEET; THENCE WEST 201.9 FEET TO THE PLACE OF BEGINNING, EXCEPTING FROM SAID PREMISES THAT PART THEREOF LYING NORTH AND WEST OF A LINE DESCRIBED AS FOLLOWS: BEGINNING AT A POINT IN THE NORTH LINE OF THE SOUTHWEST 1/4 OF THE SOUTHWEST 1/4 OF SECTION 36 AFORESAID, SAID POINT BEING 121.80 FEET EAST OF THE EAST LINE OF THE SOUTHWEST 1/4 OF SECTION 36 AFORESAID; THENCE SOUTH ALONG A LINE PARALLEL TO THE WEST LINE OF THE SOUTHWEST 1/4 OF THE SOUTHWEST 1/4 OF SAID SECTION 36 437.0 FEET TO A POINT ON SAID LINE WHICH IS 490.57 FEET SOUTH OF THE CENTER OF THE HIGHWAY KNOWN AS CHICAGO AND CLAIN ROAD, ALSO LAKE STREET; SAID POINT BEING THE POINT OF BEGINNING OF THE LINE HEREIN BEING DESCRIBED, SAID LINE RUNNING THENCE WEST AT RIGHT ANGLES TO THE LAST DESCRIBED LINE A DISTANCE OF 201.80 FEET; THENCE SOUTH AT RIGHT ANGLES TO THE LAST DESCRIBED LINE A DISTANCE OF 104.71 FEET; THENCE WEST AT RIGHT ANGLES TO THE LAST DESCRIBED LINE A DISTANCE OF 90.87 FEET; THENCE SOUTH AT RIGHT ANGLES TO THE LAST DESCRIBED LINE A DISTANCE OF 216.74 FEET TO THE CENTER OF LAKE STREET AFORESAID, IN COOK COUNTY, ILLINOIS.

NOTE: THE LEGAL DESCRIPTION AS SHOWN IN PARCEL 2 IS FOR "TORRENS" PURPOSES AND IS CONTAINED IN PARCEL 1.

Exhibit "A"