

UNOFFICIAL COPY

State of Illinois
County of Cook

SS:

I, the undersigned a Notary Public in and for said County,




in the State aforesaid, **Do Hereby Certify** that Corinne Bak

Assistant Vice President of LaSalle National Trust, N.A., and Rosemary Collins

Assistant Secretary thereof, personally known to me to be the same persons whose names are subscribed to the foregoing instrument as such Assistant Vice President and Assistant Secretary respectively, appeared before me this day in person and acknowledged that they signed and delivered said instrument as their own free and voluntary act, and as the free and voluntary act of said Bank, for the uses and purposes therein set forth; and said Assistant Secretary did also then and there acknowledge that he as custodian of the corporate seal of said Bank did affix said corporate seal of said Bank to said instrument as his own free and voluntary act, and as the free and voluntary act of said Bank for the uses and purposes therein set forth.

Given under my hand and Notarial Seal this 29th day of June A.D. 19 90

Notary Public: Katrina Pacana



Mail to: Box 15
Althimer & Gray
10 South Wacker Dr
Chicago, IL 60606
Attn: Glen A. Browne, Register
Trust 4000

Bar No. 15
TRUSTEE'S DEED
(In Joint Tenancy)
Address of Property

LaSalle National Trust, N.A.

Trustee
To

LaSalle National Trust, N.A.
135 South LaSalle Street
Chicago, Illinois 60603-4192

UNOFFICIAL COPY

EXHIBIT A LEGAL DESCRIPTION
720 S. DEARBORN
CHICAGO, ILLINOIS

UNIT NO 403 IN THE FRANKLIN BUILDING CONDOMINIUM, AS DELINEATED ON A SURVEY OF THE FOLLOWING DESCRIBED PROPERTY:

LOT 13, (EXCEPT THOSE PARTS TAKEN FOR STREETS) IN BLOCK 126 IN SCHOOL SECTION ADDITION TO CHICAGO, ALSO THAT PART OF LOT 12 IN BLOCK 126 IN THE SCHOOL SECTION ADDITION CHICAGO LYING EAST OF THE EAST LINE OF FEDERAL STREET AND WEST OF THE WEST LINE OF DEARBORN STREET AND SOUTH OF THE CENTER LINE OF THE PARTY WALL ERECTED PURSUANT TO THE AGREEMENT MADE BY STEPHEN W. RAWSON WITH JOSEPH E. OTIS, DATED NOVEMBER 12, 1889 AND RECORDED JANUARY 20, 1890 AS DOCUMENT NUMBER 1211776 AND BEING THE CENTER LINE OF THE SOUTH WALL OF AN 8 STORY BRICK BUILDING NOW SITUATED PARTIALLY UPON LOT 7 IN BLOCK 126 AFORESAID, ALSO ALL OF THAT PART OF THE NORTH 1/2 OF LOT 18 IN BLOCK 126, IN THE SCHOOL SECTION ADDITION TO CHICAGO DESCRIBED AS FOLLOWS:

COMMENCING ON THE NORTH LINE OF SAID LOT, AT ITS INTERSECTION WITH THE WEST LINE OF DEARBORN STREET, AND RUNNING SOUTH ALONG THE SAID WEST LINE OF DEARBORN STREET, 24 FEET 9-5/8 INCHES TO THE NORTH FACE OF THE NORTH WALL OF THE 3 STORY BRICK BUILDING NOW SITUATED PARTLY UPON THE SOUTH 1/2 OF SAID LOT 18, RUNNING THENCE WEST, ALONG THE NORTH FACE OF THE SAID 3 STORY BRICK BUILDING AND THE EXTENSION THEREOF, TO ITS INTERSECTION WITH THE EAST LINE OF FEDERAL STREET, SAID INTERSECTION BEING A POINT 25 FEET 2-3/8 INCHES SOUTH OF THE NORTH LINE OF SAID LOT 18; THENCE NORTH ALONG THE EAST LINE OF FEDERAL STREET TO THE NORTH LINE OF SAID LOT 18, AND THENCE EAST ALONG THE NORTH LINE OF SAID LOT 18, TO THE POINT OF BEGINNING, BEING IN SECTION 16, TOWNSHIP 39 NORTH, RANGE 14, EAST OF THE THIRD PRINCIPAL MERIDIAN, IN CHICAGO; COOK COUNTY, ILLINOIS, WHICH SURVEY IS ATTACHED AS EXHIBIT "A" TO THE DECLARATION OF CONDOMINIUM MADE BY LASALLE NATIONAL BANK, AS TRUSTEE UNDER TRUST AGREEMENT DATED AUGUST 3, 1987 AND KNOWN AS TRUST NUMBER 112533 AND RECORDED IN THE OFFICE OF THE RECORDER OF DEEDS OF COOK COUNTY, ILLINOIS AS DOCUMENT NUMBER 88585732, TOGETHER WITH AN UNDIVIDED PERCENTAGE INTEREST IN SAID PARCEL EXCEPTING FROM SAID PARCEL ALL THE PROPERTY AND SPACE COMPRISING ALL THE UNITS THEREOF AS DEFINED AND SET FORTH IN SAID DECLARATION AND SURVEY AS AMENDED FROM TIME TO TIME, IN COOK, COUNTY, ILLINOIS.

Subject to: general real estate taxes for 1989 and subsequent years, the Condominium Property Act, the Condominium Documents, including all amendments and exhibits thereto; applicable zoning and building laws and ordinances and other ordinances of record, encroachments if any provided that the Title Company will endorse over the private encroachments for both lender and purchaser and over the public encroachments for the lender, leases and licenses, easements, agreements, conditions, covenants, building lines, party wall rights and restrictions of record provided that they are not violated affecting the Common Elements, acts done or suffered by Purchaser or anyone claiming by, through or under Purchaser and liens and other matters of title over which Ticor Title Insurance Company is willing to insure at Seller's Expense.

Grantor also hereby grants to the grantee, its successors and assigns, as rights and easements appurtenant to the above described real estate, the rights and easements for the benefit of said property set forth in the Declaration of Condominium, aforesaid, and grantor reserves to itself, its successors and assigns, the rights and easements set forth in said Declaration for the benefit of the remaining property described therein.

This deed is subject to all rights, easements, covenants, conditions, restrictions and reservations contained in said Declaration the same as though the provisions of said Declaration were recited and stipulated at length herein.

90318998

UNOFFICIAL COPY

Property of Cook County Clerk's Office