


UNOFFICIAL COPY

9 1 4 4 4 1 2

91444123

Property of Cook County Sheriff's Office



8/28/91


UNOFFICIAL COPY

8 21 7 7 19

Property of Cook County Clerk's Office

12/22/18

UNOFFICIAL COPY



91444123

Richard S. Grenvich, Village President
Judith L. Pohanka, Village Clerk
Trustees
Richard Hubacek
Clarence W. Gerzen
Thomas E. Gregoire
David R. Liska
Raymond E. Dolman
Cathleen Koblich

7000 W. 46th STREET • FOREST VIEW, ILLINOIS 60402 • PHONE 708-749-0310 • FAX 708-788-8266

I, JUDITH L. POHANKA, duly elected and acting
Clerk of the Village of Forest View, Illinois
do hereby certify that the attached
Ordinance 91-10 is a true and accurate
copy of the Ordinance passed by the Board of
Trustees on August 13, 1991 as it appears in
the records maintained in my Office.

August 22, 1991

Judith L. Pohanka
Village Clerk


91444123

Seal

PLEASE RETURN WITH THIS DOCUMENT

UNOFFICIAL COPY

10-10-07 10:00 AM
10-10-07 10:00 AM
10-10-07 10:00 AM
10-10-07 10:00 AM
10-10-07 10:00 AM
10-10-07 10:00 AM
10-10-07 10:00 AM
10-10-07 10:00 AM



10-10-07 10:00 AM 10-10-07 10:00 AM 10-10-07 10:00 AM 10-10-07 10:00 AM 10-10-07 10:00 AM 10-10-07 10:00 AM 10-10-07 10:00 AM 10-10-07 10:00 AM

Property of Cook County Clerk's Office

10-10-07 10:00 AM

10-10-07 10:00 AM
10-10-07 10:00 AM

10-10-07 10:00 AM
10-10-07 10:00 AM

UNOFFICIAL COPY

9 1 4 4 4 1 2 3

91444123

ORDINANCE NO. 91-10

AN ORDINANCE establishing Special Service Area Number One of the Village of Forest View, Cook County, Illinois.

WHEREAS pursuant to the provisions of the 1970 Constitution of the State of Illinois (the "Constitution"), the Village of Forest View, Cook County, Illinois (the "Village"), is authorized to create special service areas in and for the Village; and

WHEREAS special service areas are established by non-home rule units pursuant to Section 7(6) of Article VII of the Constitution, which provides:

Counties and municipalities which are not home rule units shall have only the powers granted to them by law and the powers ... (6) to levy or impose additional taxes upon areas within their boundaries in the manner provided by law for the provision of special services to those areas and for the payment of debt order to provide those special services.

DESIGNATED RECORDS
12111 CLERK 2726 03/28/91 10:17:00 \$29.00
1253 + A * - 91-444123
COOK COUNTY RECORDER

and are established as required "in the manner provided by law" pursuant to the provisions of the Special Service Area Tax Act, as amended (the "Act"), and pursuant to the provisions of the Revenue Act of 1939 of the State of Illinois, as amended; and

WHEREAS it is in the public interest that the area hereinafter described be established as Special Service Area Number One of the Village for the purpose set forth herein (the "Area"); and

WHEREAS the Area is compact and contiguous and consists entirely of territory within the corporate limits of the Village

91444123

Handwritten signature/initials

UNOFFICIAL COPY

CONFIDENTIAL

ALL INFORMATION CONTAINED HEREIN IS UNCLASSIFIED
DATE 10/15/01 BY 60322 UCBAW/STP

PROPERTY OF COOK COUNTY CLERK'S OFFICE

COOK COUNTY CLERK'S OFFICE
111 N. LAUREL ST. CHICAGO, IL 60602
TEL: 312.603.4000 FAX: 312.603.4001
WWW.COOKCOUNTYCLERK.COM

UNCLASSIFIED

ALL INFORMATION CONTAINED HEREIN IS UNCLASSIFIED
DATE 10/15/01 BY 60322 UCBAW/STP

UNOFFICIAL COPY

91444123

and located within The County of Cook, Illinois (the "County");
and

WHEREAS the creation of a special service area has not been proposed in the territory hereinafter described during the two (2) years preceding the adoption of this ordinance; and

WHEREAS the Area will benefit specially from the municipal services to be provided (the "Services"), and the Services are unique and in addition to municipal services provided to the Village as a whole and it is, therefore, in the best interests of the Village that the Area be established; and

WHEREAS it has heretofore been and it is hereby estimated that the cost of providing the Services will not be more than \$550,000; and

WHEREAS it is in the public interest that bonds in an amount not to exceed \$550,000 and secured by the full faith and credit of the Area be issued for the purpose of paying the cost of providing the Services (the "Bonds"); and

WHEREAS the Bonds shall be retired over a period not to exceed 20 years from the issuance thereof and shall bear interest at an interest rate or rates not exceeding the greater of 9% per annum or 125% of the rate for the most recent date shown in the 20 G.O. Bonds Index of average municipal bond yields as published in the most recent edition of The Bond Buyer, published in New York, New York, at the time the contract is made for the sale of the Bonds; and

91444123

UNOFFICIAL COPY

Faint, mirrored text from the reverse side of the page, including words like "PROPERTY OF COOK COUNTY CLERK'S OFFICE" and "UNOFFICIAL COPY".

65844110

WHEREAS the Bonds shall be retired by the levy of a direct annual tax sufficient to pay the interest on the Bonds as the same comes due and to discharge the principal thereof at maturity; and

WHEREAS said direct annual tax shall be levied upon all taxable property within the Area for said period of not to exceed 20 years and shall be unlimited as to rate or amount and in addition to all other taxes permitted by law; and

WHEREAS the establishment of the Area was proposed by the President and Board of Trustees of the Village (the "Board") pursuant to Ordinance No. 90-15, entitled:

AN ORDINANCE proposing the establishment of Special Service Area Number One in the Village of Forest View and providing for a public hearing and other procedures in connection therewith

(the "Proposing Ordinance"), duly adopted on the 9th day of October, 1990, and was considered at a public hearing (the "Hearing") held on the 27th day of November, 1990, by the Board; and

WHEREAS notice of the Hearing was given by publication at least once not less than fifteen (15) days prior to the Hearing in the Stickney Life, the same being a newspaper published in the County and having a general circulation within the Village; and

WHEREAS mailed notice of the Hearing was given by depositing notice in the United States mails addressed to the person or persons in whose name the general taxes for the last preceding year were paid on each lot, block, tract or parcel of

9144123

UNOFFICIAL COPY

The undersigned, Clerk of Cook County, Illinois, do hereby certify that the within and foregoing is a true and correct copy of the original as the same appears in the records of the County Clerk's Office.

Witness my hand and the seal of said County at Chicago, Illinois, this _____ day of _____, 19____.

Clerk of Cook County, Illinois.

Notary Public for Cook County, Illinois.

to wit: the undersigned, Clerk of Cook County, Illinois, do hereby certify that the within and foregoing is a true and correct copy of the original as the same appears in the records of the County Clerk's Office.

Witness my hand and the seal of said County at Chicago, Illinois, this _____ day of _____, 19____.

Clerk of Cook County, Illinois.

Notary Public for Cook County, Illinois.

Property of Cook County Clerk's Office

15888888

UNOFFICIAL COPY

9 1 4 4 4 1 2 3

land lying within the Area not less than ten (10) days prior to the time set for the Hearing, and in the event taxes for the last preceding year were not paid, the notice was sent to the person or persons last listed on the tax rolls prior to that year as the owner or owners of said property; and

WHEREAS said notice complied with all of the applicable provisions and requirements of the Act; and

WHEREAS all interested persons affected by the establishment of the Area or the issuance of the Bonds and the levy of the tax to pay the Bonds, including all owners of real estate located within the Area, were given an opportunity to be heard at the Hearing regarding the establishment of the Area and the issuance of the Bonds and the levy of said tax and an opportunity to file objections to the establishment of the Area or the issuance of the Bonds and the levy of said tax; and

WHEREAS at the Hearing, all interested persons affected by the Area were permitted to file with the Village Clerk written objections to and to be heard orally in respect to any issue embodied in the notice given of the Hearing; and

WHEREAS the Board has determined and does hereby determine that it is in the public interest and in the interest of the Village and the Area that the Area be established;

NOW, THEREFORE, Be It Ordained by the President and Board of Trustees of the Village of Forest View, Cook County, Illinois, as follows:

UNOFFICIAL COPY

of having such this year and used on the same for public policy. Local

shall not be used for any other purpose and the use of such maps and

drawings and so forth in any other way than as shown hereon is hereby

and no other person shall be permitted to use any such map or drawing for

any other purpose than as shown hereon. If any person shall use any

such map or drawing for any other purpose than as shown hereon, the

person so using the same shall be liable to a fine of not more than

one hundred dollars or imprisonment for not more than one year, or

both such fine and imprisonment, at the discretion of the court.

Approved and adopted by the Board of Supervisors of Cook County, Illinois,

at a regular meeting held at Chicago, Illinois, this _____ day of _____,

19__.

Attest:

C15177132

Property of Cook County Clerk's Office

UNOFFICIAL COPY

91444123

Section 1. The preambles of this ordinance are hereby incorporated into this text as if set out herein in full.

Section 2. The Hearing was finally adjourned on the 27th day of November, 1990.

Section 3. No elector residing within the Area at the time of the Hearing and no owner of record of the land included within the boundaries of the Area have filed a petition objecting to the creation of the Area, the levy of a tax or the issuance of the Bonds.

Section 4. Special Service Area Number One of the Village is hereby established in and for the Village and shall consist of the following described territory:

SEE ATTACHED EXHIBIT A

Said territory is generally bounded by Harlem Avenue on the west, the Chicago Sanitary Drainage and Ship Canal and I-55 on the south and southeast and the Atchison, Topeka and Santa Fe Railroad Company right-of-way on the north and north-east. An accurate map of the Area is attached hereto as EXHIBIT B and made a part hereof.

Section 5. The purpose of the establishment as of the Area is to provide the Services to the Area, including the construction of all public improvements as follows:

SEE ATTACHED
EXHIBIT C

All of said services to be in and for the Area and all of said construction and improvements to be on property now owned or to be acquired by the Village, or property in which the Village will obtain an interest sufficient for the provision of said special services.

Section 6. The Bonds in not to exceed the amount of \$550,000 and secured by the full faith and credit of the Area are authorized to pay the cost of the Services, and the Bonds shall be retired over a period of not to exceed 20 years from the issuance thereof and shall bear interest at an interest rate or rates not exceeding the greater of 9% per annum or 125% of the rate for the most recent date shown in the 20 G.O. Bonds Index of average municipal bond yields as published in the most recent edition of The Bond Buyer, published in New York, New York, at the time the contract is made for the sale of the Bonds, and the Bonds, if issued, shall be retired by the levy of a direct annual tax sufficient to pay the principal and interest thereon, said tax to be levied upon all the taxable property within the Area for said period of not to exceed 20 years and to be unlimited as to rate or amount and in addition to all other taxes permitted by law.

Section 7. The Village Clerk is hereby directed to file a certified copy of this Ordinance creating the Area, including an accurate map thereof, with the County Clerk and

31444123

UNOFFICIAL COPY

AMERICAN BAR
ASSOCIATION

Due to the fact that the American Bar Association has been notified
of the fact that the American Bar Association has been notified
of the fact that the American Bar Association has been notified
of the fact that the American Bar Association has been notified

to inform the American Bar Association of the fact that the American Bar Association
has been notified of the fact that the American Bar Association has been notified
of the fact that the American Bar Association has been notified
of the fact that the American Bar Association has been notified

of the fact that the American Bar Association has been notified
of the fact that the American Bar Association has been notified
of the fact that the American Bar Association has been notified
of the fact that the American Bar Association has been notified

of the fact that the American Bar Association has been notified
of the fact that the American Bar Association has been notified
of the fact that the American Bar Association has been notified
of the fact that the American Bar Association has been notified

of the fact that the American Bar Association has been notified
of the fact that the American Bar Association has been notified
of the fact that the American Bar Association has been notified
of the fact that the American Bar Association has been notified

of the fact that the American Bar Association has been notified
of the fact that the American Bar Association has been notified
of the fact that the American Bar Association has been notified
of the fact that the American Bar Association has been notified

Property of Cook County Clerk's Office

00000000

UNOFFICIAL COPY

7 1 4 4 4 1 2 3

County Recorder of the County forthwith after the adoption and approval of this Ordinance.

Section 8. All ordinances, orders and resolutions and parts thereof in conflict herewith be and the same are hereby repealed, and this Ordinance be in full force and effect forthwith upon its adoption and approval.


Adopted August 13, 1991.

Approved August 13, 1991.



President, Village of Forest View,
Cook County, Illinois

Attest:



Village Clerk, Village of Forest View,
Cook County, Illinois

AYES: Trustees Gerzen, Gregoire, Liska, Dolman, Hubacek

NAYS: None

ABSTENTIONS Trustee Koblich

ABSENT: None



ROSENTHAL, MURPHEY,
COBLENTZ & JANECA
111 WEST WASHINGTON ST.
CHICAGO, IL 60602

91444123

UNOFFICIAL COPY

THE STATE OF ILLINOIS
COUNTY OF COOK


BEFORE ME, the undersigned authority, on this _____ day of _____, 20____, personally appeared _____, known to me to be the person whose name is subscribed to the foregoing instrument, and acknowledged to me that he executed the same for the purposes and consideration therein expressed.

Given under my hand and seal of office this _____ day of _____, 20____.

Property of Cook County Clerk's Office

65444444

ROSETHAL MURPHY
COSENTS & JANECA
111 WEST WASHINGTON ST
CHICAGO, IL 60602



UNOFFICIAL COPY

7 1 4 4 4 1 2 0

Those parts of Lots 95, 97, 99 and 101 in Sanitary District Trustees' Subdivision of part of the West 1/2 of Section 7, Township 38 North, Range 13 East of the Third Principal Meridian in Cook County, Illinois, described as follows:

Beginning at a point eighty feet (80') east of the west line of said Section 7, and ninety-two feet (92') south of the north line of said Section 7, said point being on the east right-of-way line of Harlem Avenue and ninety-two feet (92') south of and eighty feet (80') east of the northwest corner of said Lot 101; thence easterly on a straight line, parallel to and ninety-two feet (92') south of the north line of said Section 7, a distance of sixteen hundred ninety-five and sixteen one-hundredths feet (1,695.16'), more or less, to a point of intersection on the south right-of-way line of the Atchison, Topeka and Santa Fe Railway Company, two hundred sixty-four and sixteen one-hundredths feet (264.16'), more or less, west of the east line of said Lot 97, being a point of tangency of the south line of the north ninety-two feet (92') of said Lot 97 with a curve concave to the south and having a radius of two thousand eight hundred sixty-four and ninety-three one-hundredths feet (2864.93'); thence southeasterly along said curve a distance of nine hundred sixty-one and eleven one-hundredths feet (961.11'), more or less, to an intersection with the east line of said Lot 95 at a point two hundred fifty-two feet (252'), more or less, south of the north line of said Section 7; thence south along said east line of Lot 95 a distance of five hundred sixty-two and ninety-five one-hundredths feet (562.95'), more or less, to the southeast corner of Lot 95; thence southwesterly along the southerly line of said Lots 95, 97, 99 and 101, being also the northerly line of the Chicago Sanitary Drainage and Ship Canal, a distance of two thousand nine hundred ten and nine-thenths feet (2,910.9'), more or less, to a point on the east right-of-way line of Harlem Avenue, said right-of-way line being parallel to and eighty feet (80') east of the west line of said Section 7 (said west Section line also being the west line of said Lot 101); thence northerly along the east right-of-way line of Harlem Avenue, parallel to and eighty feet (80') east of the west line of said Section 7, a distance of one thousand seven hundred seventy-one and twelve one-hundredths feet (1,771.12'), more or less, to the point of beginning, all in Section 7, Township 38 North, Range 13 East of the Third Principal Meridian, in Cook County, Illinois. PIN Nos. 19-07-100-017, 19-07-100-018, 19-07-100-019, 19-07-100-020 and 19-07-100-021.

91444123

EXHIBIT A

UNOFFICIAL COPY

... ..
... ..
... ..
... ..

... ..
... ..
... ..
... ..

... ..
... ..
... ..
... ..

... ..
... ..
... ..
... ..

... ..
... ..
... ..
... ..

... ..
... ..
... ..
... ..

... ..
... ..
... ..
... ..

... ..
... ..
... ..
... ..

... ..
... ..
... ..
... ..

... ..
... ..
... ..
... ..

... ..
... ..
... ..
... ..

Property of Cook County Clerk's Office

11/15/2011

UNOFFICIAL COPY

The installation of a twelve inch (12") water main beginning at the point of connection with an existing Village of Forest View twelve inch (12") water main, said connection being located twenty-four feet (24') east of the center line of Grove Avenue extended south and one hundred twenty-seven feet (127') south of the north line of Section 7, Township 39 North, Range 13 East of the Third Principal Meridian; thence extending westerly parallel to said north line of Section 7 a distance of approximately two thousand three hundred seventy feet (2370') to a point in the right-of-way of Harlem Avenue thirty-five feet (35') east of the west line of said Section 7; thence continuing northerly in said right-of-way of Harlem Avenue a distance of approximately three hundred fifty-two feet (352') to a connection with an existing Village of Forest View six inch (6") water main; also, the installation of a twelve inch (12") water main beginning at a connection with the aforescribed new twelve inch (12") water main at a point thirty-five feet (35') east of the west line of said Section 7; thence extending south in the right-of-way of Harlem Avenue a distance of approximately seven hundred fifty-one feet (751'); also, the installation of valves, vaults, hydrants and all other necessary and appropriate appurtenances thereto; together with the cost of engineering, construction supervision and inspection, easement acquisition, legal and financial consultant fees, bond issuance costs and other necessary and incidental expenses.

EXHIBIT C

91441123

UNOFFICIAL COPY

The installation of a twelve inch (12") water main
beginning at the point of connection with an existing
Village of Forest View twelve inch (12") water main,
said connection being located approximately south
east of the corner line of Grove Avenue extended south
and one hundred twenty-five feet (125') south of the
north line of Section 17, Township 22 North, Range 11
East of the Third Principal Meridian, thence extending
northward to said north line of Section 17, a
distance of approximately two thousand three hundred
seventy feet (2370') to a point in the right-of-way of
Kaiser Avenue thence east (E) east of the west
line of said Section 17 thence continuing northward to
said right-of-way of Kaiser Avenue a distance of
approximately one hundred fifty-two feet (152') to a
connection with an existing Village of Forest View six
inch (6") water main line, the installation of a
twelve inch (12") water main including a connection
with the aforementioned six inch (6") water
main at a point approximately one hundred feet (100') east of the west
line of said Section 17 thence extending south in the
right-of-way of said Kaiser Avenue a distance of
approximately one thousand five hundred feet (1500')
also, the installation of valves, hydrants and
all other necessary appurtenances and
thereby connected with the cost of engineering,
construction, inspection and inspection, assessment,
contingent, all and incidental expenses, bond
insurance and other necessary and incidental
expenses.

6744457