


STATE OF ILLINOIS)
COUNTY OF COOK)


UNOFFICIAL COPY

Affiant, ALLAN R. POPPER, being first duly sworn, on oath deposes and says that he is the attorney and agent of Dalton Corp., the claimant; that he has read the foregoing notice and claim for lien and knows the contents thereof; and that all statements therein contained are true.



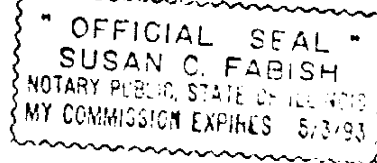
ALLAN R. POPPER
Attorney and Agent for
Dalton Corp.


Subscribed and sworn to before me this 21st day of October, 1991.



SUSAN C. FABISH, Notary Public

Prepared by: ALLAN R. POPPER
POPPER & WISNIEWSKI
One North LaSalle Street
Suite 3300
Chicago, Illinois 60602




Mail to: POPPER & WISNIEWSKI
One North LaSalle Street
Suite 3300
Chicago, Illinois 60602

Property of Cook County Clerk's Office

UNOFFICIAL COPY

913597

G-33192-91-1

LEGAL DESCRIPTION

PARCEL 1:

LOTS 16 TO 20, INCLUSIVE IN BLOCK 6 IN SARGENTS' ADDITION TO CLYDE, BEING A SUBDIVISION OF THAT PART OF THE NORTH EAST 1/4 OF THE NORTH WEST 1/4 OF SECTION 32, TOWNSHIP 39 NORTH, RANGE 13 EAST OF THE THIRD PRINCIPAL MERIDIAN, AND THAT PART OF VACATED 61ST COURT AND PUBLIC ALLEY DESCRIBED AS BEGINNING AT THE SOUTH WEST CORNER OF LOT 20 IN BLOCK 6 IN SARGENTS' ADDITION TO CLYDE, BEING A SUBDIVISION OF THAT PART OF THE NORTH EAST 1/4 OF THE NORTH WEST 1/4 OF SECTION 32, TOWNSHIP 39 NORTH, RANGE 13 EAST OF THE THIRD PRINCIPAL MERIDIAN; THENCE SOUTHWESTERLY ALONG THE NORTHERLY RIGHT OF WAY LINE OF OGDEN AVENUE, 33.00 FEET TO THE CENTER LINE OF 61ST COURT; THENCE NORTHWESTERLY ALONG SAID CENTER LINE TO THE INTERSECTING CENTER LINE OF AN INTERSECTING ALLEY; THENCE NORTHEASTERLY ALONG SAID INTERSECTING CENTER 60 A POINT WHICH IS 8.00 FEET NORTHEASTERLY OF THE NORTH EAST CORNER OF LOT 16 IN BLOCK 6 OF SAID SARGENTS' ADDITION TO CLYDE; THENCE SOUTHEASTERLY, 8.00 FEET TO SAID NORTHEASTERLY CORNER OF SAID LOT 16 IN BLOCK 6; THENCE SOUTHWESTERLY 125.70 FEET TO THE NORTHWESTERLY CORNER OF LOT 20 IN BLOCK 6 IN SARGENTS' ADDITION TO CLYDE; THENCE SOUTHEASTERLY, 150.00 FEET ALONG THE WESTERLY LINE OF LOT 15, 150.00 FEET TO THE POINT OF BEGINNING IN COOK COUNTY, ILLINOIS.

16-32-116-020 TO 16-32-115-024

PARCEL 2:

LOTS 15 TO 18 INCLUSIVE, IN BLOCK 5 IN SARGENTS' ADDITION TO CLYDE BEING A SUBDIVISION OF THAT PART OF THE NORTHEAST 1/4 OF THE NORTH WEST 1/4 OF SECTION 32, TOWNSHIP 39 NORTH, RANGE 13 EAST OF THE THIRD PRINCIPAL MERIDIAN, AND THAT PART OF VACATED 61ST COURT AND PUBLIC ALLEY DESCRIBED AS BEGINNING AT THE NORTHWESTERLY CORNER OF LOT 18 IN BLOCK 5 IN SARGENTS' ADDITION TO CLYDE, BEING A SUBDIVISION OF THAT PART OF THE NORTH EAST 1/4 OF THE NORTH WEST 1/4 OF SECTION 32, TOWNSHIP 39 NORTH, EAST OF THE THIRD PRINCIPAL MERIDIAN THENCE NORTHWESTERLY ALONG THE WEST LINE OF SAID LOT 18 EXTENDED 8.00 FEET TO THE CENTER LINE OF A PUBLIC ALLEY; THENCE NORTHEASTERLY ALONG SAID CENTER LINE TO THE CENTER LINE OF 61ST COURT; THENCE SOUTHEASTERLY ALONG SAID CENTER LINE TO THE NORTHERLY RIGHT OF WAY LINE OF OGDEN AVENUE; THENCE SOUTHWESTERLY ALONG SAID NORTHERLY RIGHT OF WAY LINE, 33.00 FEET TO THE EASTERLY LINE OF BLOCK 5 IN SAID SARGENT; ADDITION TO CLYDE; THENCE NORTHWESTERLY ALONG SAID EASTERLY LINE, 150.00 FEET TO THE NORTHWESTERLY CORNER OF LOT 15 IN SAID BLOCK 5; THENCE SOUTHWESTERLY, 100.00 FEET TO THE POINT OF BEGINNING, IN COOK COUNTY, ILLINOIS.

16-32-115-026

PARCEL 3:

LOTS 11 TO 14, INCLUSIVE, IN BLOCK 5 IN SARGENTS' ADDITION TO CLYDE BEING A SUBDIVISION OF THAT PART OF THE NORTH EAST 1/4 OF THE NORTH

UNOFFICIAL COPY

WEST 1/4 OF SECTION 32; TOWNSHIP 39 NORTH, RANGE 13 EAST OF THE THIRD PRINCIPAL MERIDIAN, AND THAT PART OF VACATED 61ST COURT AND PUBLIC ALLEY DESCRIBED AS BEGINNING AT THE NORTH WEST CORNER OF LOT 11 IN BLOCK 5 IN SARGENTS' ADDITION TO CLYDE, BEING A SUBDIVISION OF THAT PART OF THE NORTH EAST 1/4 OF THE NORTH WEST 1/4 OF SECTION 32, TOWNSHIP 39 NORTH, RANGE 13 EAST OF THE THIRD PRINCIPAL MERIDIAN; THENCE WEST 8.00 FEET TO THE CENTER LINE OF A PUBLIC ALLEY; THENCE SOUTH ALONG SAID CENTER LINE TO THE CENTER LINE OF INTERSECTING 16 FOOT ALLEY WHICH IS 150.00 FEET NORTHERLY AND PARALLEL TO THE NORTHERLY RIGHT OF WAY LINE OF OGDEN AVENUE; THENCE NORTHEASTERLY ALONG SAID CENTER LINE TO THE CENTER LINE OF 61ST COURT; THENCE NORTH ALONG SAID CENTER LINE TO ITS INTERSECTION WITH THE NORTH LINE, EXTENDED EAST OF LOT 11 IN BLOCK 5 IN SARGENTS' ADDITION TO CLYDE; THENCE WEST 33.00 FEET ALONG SAID EXTENDED NORTH LINE OF LOT 11, TO THE NORTH EAST CORNER OF LOT 11 IN BLOCK 5 IN SAID SARGENTS' ADDITION TO CLYDE; THENCE SOUTH, 91.50 FEET TO THE SOUTH EAST CORNER OF LOT 14 IN BLOCK 5 IN SAID SARGENTS' ADDITION TO CLYDE; THENCE WESTERLY ALONG THE SOUTH LINE OF SAID LOT 14 TO THE SOUTHWESTERLY CORNER OF SAID LOT 14; THENCE NORTH, 147.80 FEET TO THE POINT OF BEGINNING, IN COOK COUNTY, ILLINOIS.

16-32-115-017 TO 16-32-115-020

CLERK'S OFFICE
OF COOK COUNTY

11/13/2015