

# UNOFFICIAL COPY

9 1 0 3 3 3 91005335

## RELEASE OF MEMORANDUM OF JUDGMENT

IN THE OFFICE OF THE RECORDER OF DEEDS FOR  
COOK COUNTY, ILLINOIS

61ST & VERNON CURRENCY EXCHANGE, )  
INC. )

Claimant, )

vs. )

COMMUNITY CLEANERS, PRENTISS )  
PICKENS and BERNICE PICKENS )

Defendants. )

89 MI-127536

RECEIVED  
CLERK OF COURT  
COOK COUNTY ILLINOIS  
DEC 21 1993

Document Number 90352272


WHEREAS, the undersigned, 61ST & VERNON CURRENCY EXCHANGE, INC. has heretofore recorded a Memorandum of Judgment against Community Cleaners, Prentiss Pickens and Bernice Pickens, in the amount of \$2,746.24 plus costs, on the following described property, to wit:

SEE EXHIBIT "A" FOR LEGAL DESCRIPTIONS

NOW, THEREFORE, in consideration that all sums due to Claimant have now been paid, 61ST & VERNON CURRENCY EXCHANGE, INC., the undersigned, does hereby satisfy and release the said Judgment Lien, and hereby authorizes and requests the said Recorder of Deeds of said County to enter satisfaction and release thereof on the proper record in his office.

Witness my hand and seal this 19 day of December, 1993.

61ST & VERNON CURRENCY EXCHANGE, INC.

By:  \_\_\_\_\_  
Its attorney in fact

91005335

# UNOFFICIAL COPY


STATE OF ILLINOIS)

9 : 0 3 : 3 3 5

COUNTY OF LAKE )

## VERIFICATION

I, CATHY WALKER, Notary Public, verify that David J. Axelrod, personally known to me, signed the foregoing instrument as agent and attorney for GIST & VERNON CURRENCY EXCHANGES, INC. before me this day in person and acknowledged that he signed, sealed and delivered the said instrument as his free and voluntary act, for the uses and purposes therein set forth.

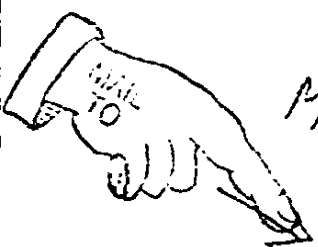


*Cathy Walker*  
NOTARY PUBLIC

THIS INSTRUMENT PREPARED BY:  
GOBLE & AXELROD  
1921 St. John's Avenue  
Highland Park, IL 60035  
MECHLN:REL/O

Property of Cook County Clerk's Office

51005335



MAIL TO:

WALTER SOROKA

7 S. DEARBORN ST. #1607

CHICAGO, ILL 60603

# UNOFFICIAL COPY EXHIBIT "A"

## ADDENDUM

### Parcel 1:

Lot 23 in Block 2 in Bartlett's Lilydale Park, a Resubdivision of Lots 1 to 24 inclusive in Block 1 and Lots 1 to 24 inclusive in Block 2 in Cooper's Subdivision of the East 2/3 of the North 1/2 of the North West 1/4 of the South West 1/4 of Section 3, Township 37 North, Range 14 East of the 3rd Principal Meridian, in Cook County, Illinois.

Commonly known as: 9143 S. WABASH, CHICAGO, IL.  
P.I.N.: 25-03-301-014-0000

### Parcel 2:

Lot 1 in Block 11 in the Second Addition to Calumet Gateway, being a subdivision of part of the North East 1/4 of Section 2, Township 37 North, Range 14 East of the 3rd Principal Meridian, in Cook County, Illinois.

Commonly known as: 1301-1311 E. 87th St., Chicago, Illinois.  
P.I.N.: 25-02-203-010-0000

### Parcel 3:

Lot 4 in Block 11 in the Second Addition to Calumet Gateway, being a subdivision of part of the North East 1/4 of Section 2, Township 37 North, Range 14 East of the 3rd Principal Meridian, in Cook County, Illinois.

Commonly known as: 1301-1311 E. 87th St., Chicago, Illinois.  
P.I.N.: 25-02-203-007-0000

### Parcel 4:

Lot 6 in Block 11 in the Second Addition to Calumet Gateway, being a subdivision of part of the North East 1/4 of Section 2, Township 37 North, Range 14 East of the 3rd Principal Meridian, in Cook County, Illinois.

Commonly known as: 1301-1311 E. 87th St., Chicago, Illinois.  
P.I.N.: 25-02-203-005-0000

3105335