


ACKNOWLEDGMENTS

STATE OF CALIFORNIA)
)
COUNTY OF Orange) ss

On August 20, 1990, before me, the undersigned, a Notary Public in and for the State of California, personally appeared Debra L. Chael, personally known to me or proved to me on the basis of satisfactory evidence to be the person whose name is subscribed to this instrument as the Attorney-in-Fact of the Federal Deposit Insurance Corporation, in its capacity as Successor Receiver of AMERICAN SAVINGS AND LOAN ASSOCIATION, a California corporation, and acknowledged to me that he or she subscribed the name of the Federal Deposit Insurance Corporation thereto as principal, and his or her own name as Attorney-in-Fact.

WITNESS my hand and official seal.



[SEAL]

Dolores F. Johnson
Notary Public in and for
the State of California


Dolores F. Johnson
Printed Name

My Commission Expires: 8/10/92

STATE OF CALIFORNIA)
)
COUNTY OF Orange) ss

On August 20, 1990, before me, the undersigned, a Notary Public in and for the State of California, personally appeared Debra L. Chael, personally known to me or proved to me on the basis of satisfactory evidence to be the person whose name is subscribed to this instrument as the Attorney-in-Fact of the Federal Deposit Insurance Corporation, in its capacity as Successor Receiver of AMERICAN SAVINGS, A FEDERAL SAVINGS AND LOAN ASSOCIATION, and acknowledged to me that he or she subscribed the name of the Federal Deposit Insurance Corporation thereto as principal, and his or her own name as Attorney-in-Fact.

WITNESS my hand and official seal.



[SEAL]

Dolores F. Johnson
Notary Public in and for
the State of California



Dolores F. Johnson
Printed Name

My Commission Expires: 8/10/92

91036257

UNOFFICIAL COPY

Property of Cook County Clerk's Office



7/25/2000

UNOFFICIAL COPY

9 1 0 3 8 2 5 7

BOOK _____ OF RECORDS, ON PAGE _____

described, as follows, to-wit:

UNIT 433 AS DELINEATED ON SURVEY OF PARTS OF THE SOUTH 1/2 OF THE NORTHEAST 1/4 OF THE NORTHEAST 1/4 OF SECTION 16, TOWNSHIP 41 NORTH, RANGE 12, EAST OF THE THIRD PRINCIPAL MERIDIAN, IN COOK COUNTY, ILLINOIS, (HEREINAFTER REFERRED TO AS PARCEL), WHICH SURVEY IS ATTACHED AS EXHIBIT A. TO DECLARATION OF CONDOMINIUM OWNERSHIP MADE BY CHICAGO TITLE AND TRUST COMPANY, AS TRUSTEE UNDER TRUST NUMBER 61500 RECORDED IN THE OFFICE OF THE RECORDER OF DEEDS AS DOCUMENT NUMBER 22400645 AS AMENDED FROM TIME TO TIME; TOGETHER WITH ITS UNDIVIDED PERCENTAGE INTEREST IN SAID PARCEL (EXCEPTING FROM SAID PARCEL ALL THE PROPERTY AND SPACE COMPRISING ALL THE UNITS THEREIN AS DEFINED AND SET FORTH IN SAID DECLARATION AND SURVEY), IN COOK COUNTY, ILLINOIS.

Office of Cook County Clerk's Office

91038257