

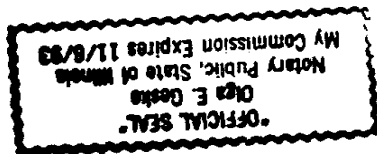
UNOFFICIAL COPY

NOTARY PUBLIC

Eugene W. Pflawski

of November 30th A.D. 1990

GIVEN under my hand and notarial seal, this 30th day of November 1990, I, Eugene W. Pflawski, Notary Public, State of Illinois, do hereby certify that the foregoing instrument, appeared before me this day in person and severally acknowledged that as such Sr. Vice, President and Secretary, they signed and delivered the said instrument of writing as Sr. Vice, President and Secretary of said corporation and caused the corporate seal of said corporation to be affixed thereto pursuant to authority given by the Board of Directors of said corporation as their free and voluntary act, and as the free and voluntary act and deed of said corporation for the uses and purposes therein set forth.



and Gladys M. Harris, Assistant Secretary of said corporation, personally known to me to be the Assistant Secretary of the FAIRFIELD SAVINGS AND LOAN ASSOCIATION

in the State aforesaid, DO HEREBY CERTIFY that Eugene W. Pflawski, Notary Public, State of Illinois, is a Notary Public in and for said County

STATE OF ILLINOIS
COUNTY OF LAKE
SS

Eugene W. Pflawski

91161611
Secretary

Attest: *Eugene W. Pflawski* Assistant Secretary

By: *Eugene W. Pflawski* Senior Vice, President

FAIRFIELD SAVINGS AND LOAN ASSOCIATION

of November 30th A.D. 1990

Assistant Secretary, this 30th day of November 1990, signed by its Senior Vice, President, and attested by

IN TESTIMONY WHEREOF, the said FAIRFIELD SAVINGS AND LOAN ASSOCIATION hath hereunto caused its corporate seal to be affixed, and these presents to be



91161611

THE RIDER ATTACHED HERETO CONSTITUTES AND IS AN INTEGRAL PART OF THIS INSTRUMENT


of the County of Cook, and State of Illinois, all the right, title, interest, claim or demand whatsoever it may have acquired in, through or by a certain mortgage deed bearing date the 4th day of August, A.D. 1987, and recorded in the Recorder's office of Cook County, in the State of Illinois, as Document No. 87468132, and a certain Assignment of Rents bearing date the n/a day of n/a, A.D. 19 n/a, and recorded in the Recorder's office of n/a County, in the State of Illinois, as Document No. n/a, as Document No. n/a, to the premises therein described, situated in the County of Cook, and State of Illinois, as follows, to wit:

ROBERT A. RAY and ROZANNE M. RAY, his wife
FAIRFIELD SAVINGS AND LOAN ASSOCIATION, a corporation existing under the laws of the STATE OF ILLINOIS, for and in consideration of one dollar, and for other good and valuable considerations, the receipt whereof is hereby confessed, does hereby Remise, Convey, Release and Quit-Claim unto

Know all men by these presents, that the



91161611

THIS INSTRUMENT WAS PREPARED BY
EUGENE W. PFLAWSKI
OLD MCHENRY RD.
P. O. BOX 1150 RD
LONG GROVE, IL 60043



90-5299
Cook

UNOFFICIAL COPY



Property of Cook County Clerk's Office

Box 431
Mail This Instrument to:
FAIRFIELD SAVINGS
and Loan Association
Old McHenry Road, Box 1198 RFD
Long Grove, Illinois 60047

BOX

Release of Mortgage

BY CORPORATION

**FAIRFIELD SAVINGS
and Loan Association**
LONG GROVE, ILLINOIS

TO

ROBERT A. RAY and
ROZANNE H. RAY
234 B. Washington Square
Elk Grove, Illinois 60007

Loan 122520-0

COOK COUNTY CLERK
JAMES J. COUGHLIN
100 N. LAKE ST. CHICAGO, ILL. 60602

UNOFFICIAL COPY

1 1 9 1 6 1 6 1 1

1191916

Property of Cook County

234 B. Washington Square - Elk Grove, Illinois 60007

P.I.N. 08-33-101-017-1102

ATED AT LENGTH HEREIN.

THIS MORTGAGE IS SUBJECT TO ALL RIGHTS, EASEMENTS, COVENANTS, CONDITIONS AND RESER-
VATIONS CONTAINED IN SAID DECLARATION OF CONDOMINIUM OWNERSHIP THE SAME AS THOUGH
THE PROVISIONS OF SAID DECLARATION OF CONDOMINIUM OWNERSHIP WERE RECITED AND STIPUL-

OWNERSHIP.

MORTGAGOR ALSO HEREBY GRANTS TO THE MORTGAGEES ITS SUCCESSORS AND ASSIGNS, AS RIGHTS
AND EASEMENTS APPURTENANT TO THE ABOVE DESCRIBED REAL ESTATE, THE RIGHTS AND EASEMENTS
FOR THE BENEFIT OF SAID PROPERTY SET FORTH IN THE AFORESAID DECLARATION OF CONDOMINIUM

DECLARATION AND SURVEY) IN COOK COUNTY, ILLINOIS.

PROPERTY AND SPACE COMPRISING ALL THE UNITS THEREOF AS DEFINED AND SET FORTH IN SAID
UNDIVIDED .0080 PERCENT INTEREST IN SAID PARCEL (EXCEPT FROM SAID PARCEL ALL THE
CONDOMINIUM OWNERSHIP RECORDED MAY 16, 1973, AS DOCUMENT 22328164, TOGETHER WITH AN
WHICH SURVEY IS ATTACHED AS EXHIBIT "A" TO DECLARATION ESTABLISHING A PLAN FOR
THIRD PRINCIPAL MERIDIAN, ACCORDING TO THE PLAT THEREOF RECORDED AS DOCUMENT 18490039,
THIRTY THREE (33), TOWNSHIP FORTY ONE (41) NORTH, RANGE ELEVEN (11), EAST OF THE
LOT ONE (1) IN ELK GROVE VILLAGE SECTION FIVE (5), BEING A SUBDIVISION IN SECTION
REFERRED TO AS PARCEL):
UNIT NO. 234-B AS DELINEATED ON SURVEY OF THE FOLLOWING DESCRIBED LAND (HEREAFTER

THIS RIDER CONSTITUTES AND IS AN INTEGRAL
PART OF THE INSTRUMENT ATTACHED HERETO