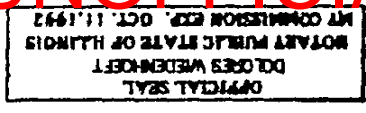


16300 MAIL

UNOFFICIAL COPY



4-21-91

Dolores Weidenhoff
Notary Public

Given under my hand and notarial seal this 15th day of March, 1991.

I, the undersigned, a Notary Public in and for the County of Cook State of Illinois, do hereby certify that the foregoing instrument was acknowledged that John Delagrangé signed, sealed and delivered the said instrument as his free and voluntary act before me this 15th day of March, 1991 by the above named individual who is authorized to execute this document under delegation of Authority by John Delagrangé, Managing Agent for Resolution Trust Corporation as Conservator of Clyde Federal Savings Association.

91228144

TITLE: Assistant Vice-President

NAME: Lori A. Jozetich

(SEAL)

BY: *Lori A. Jozetich*

BERMYN: COMMERCIAL NATIONAL BANK OF

COOK COUNTY RECORDER

IN WITNESS WHEREOF, this Assignment has been accepted and recorded on this 22nd day of March, 1991, at 12:41:00 PM, in Cook County, Illinois, before me, a Notary Public, for the sum of \$1809.50. DEPT-01 RECORDING

TITLE: Managing Agent

NAME: John Delagrangé

(SEAL)

BY: *John Delagrangé*

RESOLUTION TRUST CORPORATION
Conservator of Clyde Federal
Savings Association

IN WITNESS WHEREOF, of this Assignment has been executed this 15th day of March, 1991.

The attached exhibit A consists of 12 pages, identifying a total of 74 mortgages covered by this assignment and providing mortgagor names and addresses, legal descriptions, and permanent index and recording information for each assigned mortgage.

For value received by Assignor, receipt of which is hereby acknowledged, Assignor hereby grants, sells, assigns, transfers, sets over and conveys to Assignee and its successors and assigns, all right, title and interest in and to each of the real estate mortgages described in the attached exhibit A, together with all notes secured by such mortgages.

THIS ASSIGNMENT is made and entered into this 15th day of March, 1991, by the RESOLUTION TRUST CORPORATION, AS Conservator for Clyde Federal Savings Association, a National Association in conservatorship proceedings ("Assignor"), in favor of COMMERCIAL NATIONAL BANK OF BERMYN, A NATIONAL BANKING ASSOCIATION ("Assignee").

ASSIGNMENT OF MORTGAGE

91228144

REI TITLE SERVICES #

R5-445 (A)

UNOFFICIAL COPY

ALL INFORMATION CONTAINED
HEREIN IS UNCLASSIFIED
DATE 02-28-2008 BY 60322
DWM/STP/STP

Property of Cook County Clerk's Office

RECEIVED

2008 3 24

UNOFFICIAL COPY

9 1 2 2 8 1 4 4

State of Illinois
County of Cook

I, the undersigned, a Notary Public in and for the County and State aforesaid, DO HEREBY CERTIFY, that the foregoing instrument was acknowledged before me this 1st day of April, 1991 the above named individual who is authorized to accept this document, an officer of said Bank and that he signed, sealed, and accepted the said instrument as his free and voluntary act.


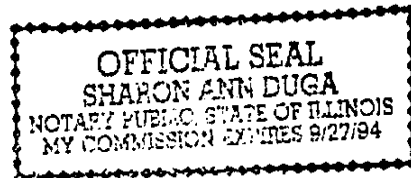
GIVEN under my hand and notarial seal this 1st day of April, 1991.

Sharon Ann Duga
Notary Public

This instrument was prepared by:

M. Kellihen


COMMERCIAL NATIONAL BANK OF BERWYN
3322 S. Oak Park Ave.
Berwyn, IL 60402



91228144

UNOFFICIAL COPY

Property of Cook County Clerk's Office



2015-03-10

UNOFFICIAL COPY

NAME AND ADDRESS

DOCUMENT

BOOK

Ronald L Zabel &
Marilyn Zabel
3618 Clarence
Berwyn Il 60402

91079163

16-31-410-079

Legal: The South 1/2 of the North 1/2 of Lot 8 (except the West 131.33 feet thereof) in Block 58 in Oliver L. Watson's Odgen Avenue Addition to Berwyn in Section 31, Township 39 North, Range 13, East of the Third Principal Meridian according to the plat thereof March 16, 1809 as Document 4343178 in Cook County, IL

Boyce H Philemon &
Patricia S Philemon
5327 W 25th St
Cicero Il 60650

87168581

16-28-126-009

Legal: Lot 13 and the East 1/2 of Lot 14 in Block 10 in Hawthorne Land and Improvement company's addition to Morton Park being the East 1/2 of the North West 1/4 of Section 28, Township 39 North, Range 13 East of the Third Principal Meridian, in Cook County, IL

William J Devlin &
Bonnie K Devlin
1223 N Harvey
Oak Park Il 60302

87170878

16-05-101-022

Legal: Lot 29 in Block 1 in Russell's addition to Oak Park, a Sub-division of Part of the North West 1/4 of Section 5 and the North East 1/4 of Section 5, Township 39 North, Range 13 East of the Third Principal Meridian, in Cook County, IL

Michael P Hionis &
Pauline Hionis
1810 E Euclid
Mt Prospect Il 60056

87225843

03-25-123-030

Legal: Lot 325 in Brickman Manor Second Addition Unit 1, being a subdivision of Part of the North West 1/4 of Section 25, Township 42 North, Range 11 East of the Third Principal Meridian According to the Plat thereof recorded April 24, 1963 as Document No. 18778304 in Cook County, IL

Anthony J Erman &
Marilyn Konvicka Erman
1342 Portsmouth
Westchester Il 60154

87221750

15-21-109-068
(Affects South 15 ft
of Lot 304)

15-21-109-043
(Affects Lot 303)

Legal: Lot 303 and the South 15 feet of Lot 304 in George F. Nixon and Company's Terminal addition to Westchester in the North 1/2 Section 21, Township 39 North, Range 12, East of the Third Principal Meridian, in Cook County, IL

Guy A La Porta &
Maureen La Porta
8151 S Christiana
Chicago Il 60652

87219420

19-35-218-015

Legal: Lot 448 in South West Highlands at 79th and Kedzie Unit 2, being a Subdivision of the South East 1/4 of the North East 1/4 of Section 35, Township 38 North, Range 13 East of the Third Principal Meridian, in Cook County, IL

91228144

UNOFFICIAL COPY

Property of Cook County Clerk's Office

11/11/2010

UNOFFICIAL COPY

James C. Bures &
Maryann B. Bures
3318 S 61st Ct
Cicero Il 60650

87242954

18-32-124-074

Legal: Lot 19 (except the North 15 Feet thereof) and the North 20 Feet of Lot 20 in Block 20 in White and Colemans LaVergne Subdivision of Blocks 13 to 28 Inclusive in Cheviots First Division in the North West Quarter of Section 32, Township 39 North, Range 13 East of the Third Principal Meridian, in Cook County, IL

Thomas A Ronge &
Danute M Ronge
400 S Wa-Pella
Mt Prospect IL 60056

87282032

08-11-403-007

Legal: Lot 1 in Block 14 in Prospect Park Country Club Subdivision in the South East Quarter (1/4) of Section 11 and the South 15 acres of the East Half (1/2) of the North East Quarter (1/4) of Section 11, Township 41 North, Range 11 East of the Third Principal Meridian, in Cook County, IL

Earl A Lafin &
Marian V Lafin
2229 East Ave
Berwyn Il 60402

87322335

16-30-204-018

Legal: Lot 18 in Block 4 in Groh and Christian's Subdivision of the North Half of the North East Quarter of the North East Quarter of Section 30, Township 39 North, Range 13, East of the Third Principal Meridian, in Cook County, IL

Richard F Holec &
Jean H Holec
1116 S Waiola Ave
La Grange Il 60525

87331730

18-09-317-017

Legal: Lot 6 in Virens Subdivision According to the Plat thereof Recorded as Document Number 16284720 being a Resubdivision of Lots 3 and 4 in Florence Home Gardens, a Subdivision of the North 274 Feet of the North Half of the South West Quarter of the South West Quarter of Section 9, Township 38 North, Range 12, East of the Third Principal Meridian and also a Resubdivision of Lot 7 in Country Club View a Subdivision lying South of South Line of the North 274 Feet of the North Half of the South West Quarter of the South West Quarter of Section 9 and lying East of the West 301.43 Feet of aforesaid Fractional Part of Section 9, Township 38 North, Range 12, East of the Third Principal Meridian, in Cook County, IL

Alfred Szoldatits &
Kathleen Szoldatits
6823 W 63rd Pl
Chicago Il 60638

87403484

19-19-107-051

Legal: Lot 9 and the East 15 Feet of Lot 10 in Block 34 in F.H. Bartlett's Chicago Highlands in the North East 1/4 of the North West 1/4 of Section 19, Township 38 North, Range 13 East of the Third Principal Meridian, in Cook County, IL

John J McCarthy &
Bernadine M McCarthy
3610 S Wallace
Chicago Il 60609

87364185

17-33-310-023 Lot 8
17-33-310-024 Lot 9

Legal: lots 8 and 9 in Block 8 in Hamburg a Subdivision of Blocks 23 and 24 in Canal Trustee's Subdivision of Section 33, Township 39 North, Range 14, East of the Third Principal Meridian, in Cook County, IL

91220144

UNOFFICIAL COPY

Property of Cook County Clerk's Office

UNOFFICIAL COPY

George M Demetrios & 87406817 3 1 2 2 08-11-217-007
Mariane T Demetrios
313 S Wa-Pella
Mt Prospect Il 60056

Legal: Lot 6 in Block 2 in Prospect Park Country Club Subdivision of Part of the South East Quarter and the North East Quarter of Section 11, Township 41 North, Range 11 East of the Third Principal Meridian, in Cook County, IL

Anthony Alghini 87406798 19-19-101-055
7026 W 63rd Pl
Chicago Il 60638

Legal: The East 5 Feet of Lot 37 and Lot 38 in Block 41 in Frederick H. Bartlett's Chicago Highlands Subdivision in the North West 1/4 of the North West 1/4 of Section 19, Township 38 North, Range 13 East of the Third Principal Meridian (except the South 30 Feet) and (except right of way of Chicago Surface Lines) in Cook County, IL

Stanley R Lewandowski 87400023 16-31-303-029
3530 Home Ave
Berwyn Il 60402

Legal: Lot 32 in Block 4 in Home Avenue Addition to Berwyn, a Subdivision of part of the South West Quarter of Section 31, Township 39 North, Range 13 East of the Third Principal Meridian, in Cook County, IL

Barry A Curtis & 87454943 10-14-319-014
Sharon M Curtis
8957 Sleeping Bear Rd
Skokie Il 60076

Legal: Lot 30 in Block 4 in Ben Sears Timber Ridge Estates being a Subdivision of North 3/4 of West 1/2 of South East 1/4 (except West 5 Acres thereof) of Section 14, Township 41 North, Range 13 East of the Third Principal Meridian, in Cook County, IL

Patricia M. Haas 87449686 07-31-306-008
1401 Indian Hill Ave
Hanover Park Il 60103

Legal: Lot 8 in Block 9 in Hanover Highlands, a Subdivision of the South 1/2 of the North West Fractional 1/4 and the North 49 Acres of the South West Fractional 1/4 of Section 31, Township 41 North, Range 10 East of the Third Principal Meridian according to the Plat thereof recorded on May 10, 1962 as Document 18471876 in Cook County, IL

Robert Kropidoski & 87449715 15-27-206-021
Pauline Kropidoski
2251 S 11th Ave
North Riverside Il 60546

Legal: Lot 21 in Block 2 in Komarek's West 22nd Street Fifth Addition, being a Subdivision of Part of the East Half of the North East Quarter of Section 27, Township 39 North, Range 12, East of the Third Principal Meridian, in Cook County, IL

Joseph & Karen Piwowarski & 87468655 24-17-211-002
Joseph F & Bernice Piwowarski 24-17-211-003
5911 W 103rd St
Oak Lawn Il 60453

Legal: Lot 3 in B. Mc Intyre's 103rd Street, and Mayfield Avenue Resubdivision of Lots 5 and 6 in Frank Delugach's Austin Gardens being a Subdivision of the North West 1/4 of the North East 1/4 of Section 17, Township 37 North, Range 13 East of the Third Principal Meridian, in Cook County, IL

91228144

UNOFFICIAL COPY

Property of Cook County Clerk's Office

11/11/11

UNOFFICIAL COPY

James J Rossi &
Lorraine F Rossi
14364 Lakewood Lane
Orland Park Il 60462

87506085 3 12 27-07-101-003

Legal: Lot 20 in Block 1, in Pinewood East, Unit 1, being a Subdivision in the North 1/2 of Section 7, Township 36 North, Range 12 East of the Third Principal Meridian, in Cook County, IL

Robert E O'Neill &
Noreen A O'Neill
10914 Lancaster
Westchester Il 60153

87497801

15-29-117-040

Legal: Lot 40 in Block 5 in Walter S. Baltis Mayfair Park Unit 1, a Subdivision in the West Half of Section 29, Township 39 North, Range 12, East of the Third Principal Meridian, in Cook County, IL

Kendall L Heier &
Helen M Heier
7920 Howard Avenue
La Grange Il 60525

87527910

18-32-104-007

Legal: Lot 49 in Mary F. Bielby's Edgewood Acres, being a Subdivision of the East 466 Feet and the South 466 Feet of the Northwest 1/4 of the Northwest 1/4 of Section 32, Township 38 North, Range 12, East of the Third Principal Meridian, According to the Plat thereof Recorded June 9, 1953 as Document Number 15639417, in Cook County, IL

Frederick L Cowell &
Barbara J Cowell
3611 Maple Ave
Berwyn Il 60402

87529640

16-31-309-004

Legal: Lot 42 and the South 1/2 of Lot 43 in Home Avenue Second Addition to Berwyn, being a Subdivision of Part of the South West 1/4 of Section 31, Township 39 North, Range 13 East of the Third Principal Meridian, in Cook County, IL

Elizabeth K
Stevens Martin &
Richard J. Martin
610 N Kensington
La Grange Park Il 60525

87562877

15-23-303-025

Legal: Lot 10 in Block 4 in Small's Addition to La Grange, being a Subdivision of that part of the Northeast 1/4 of the Southwest 1/4 lying West of Fifth Avenue of Section 33, Township 39 North, Range 12, East of the Third Principal Meridian, in Cook County, IL

Thomas Cheleski &
Barbara Cheleski
4838 S Lockwood
Chicago Il 60638

87609570

19-09-113-037 Lot 19
19-09-113-038 Lot 20

Legal: Lots 19 and 20 in Block 3 in the Resubdivision of Blocks 1 to 8 (except Lot 4 in Block 3 and Lot 3 in Block 8) in Arda, a Subdivision of Lots 2, 3, 4 and 5 in Snyder's Partition of the East 1/2 of the North West 1/4 of Section 9, Township 38 North, Range 13 East of the Third Principal Meridian, in Cook County, IL

91270149

UNOFFICIAL COPY

Property of Cook County Clerk's Office

UNOFFICIAL COPY

Robert A Ray &
Linda M Ray
2321 Mainsworth
North Riverside, IL 60546

87618504

15-25-114-007 Lot 50
15-25-114-006 Lot 51

Legal: Lots 50 and 51 in Block 10 in Walter G. Mc Intosh and Company's 22nd Street Addition, being a Subdivision of that part of the North 100 Acres of the Northwest 1/4 of Section 25, Township 39 North, Range 12, East of the Third Principal Meridian, lying North of Chicago, Madison and Northern Railroad Company's right of way, in Cook County, IL

John P Butler &
Ruth A Butler
2331 S Clinton
Berwyn IL 60402

87641677

16-30-106-012

Legal: The South 1/2 of Lot 153 and all of Lot 154 in 22nd Street Land Association Subdivision of the East 1/2 of the Northwest 1/4 (except the East 41 Acres) lying North of Riverside Parkway in Section 30, Township 39 North, Range 13, East of the Third Principal Meridian, in Cook County, IL

Herbert R Kaysen &
Carol A Kaysen
6005 W 123rd St
Palos Heights IL 60463

87649045

24-29-309-026

Legal: Lot 3 in the Third Addition to Austinview, a Subdivision of out Lot 'A' in Second Addition to Austinview, a Subdivision of Part of the East 1/2 of the South West 1/4 of Section 29, Township 37 North, Range 13 East of the Third Principal Meridian, in Cook County, IL

Richard C Kafka &
Lorraine Kafka
6730 South Komensky
Chicago IL 60629

87649037

19-22-406-031

Legal: Lot 35 in Block 2 in 1st Addition to Marquette Road Terrace being a Subdivision of the North 1/2 of the North East 1/4 of the South East 1/4 of Section 22, Township 38 North, Range 13 East of the Third Principal Meridian, in Cook County, IL

Robert H Nunes &
Carol L Nunes
2842 N Hawthorne St
Franklin Park IL 60131

87676300

12-28-726-036

Legal: Lot 5 and the North 15 Feet of Lot 6 in Block 32 in Third Addition to Franklin Park in the East 1/2 of Section 28, Township 40 North, Range 12, East of the Third Principal Meridian, in Cook County, IL

James W Howard
1419 E Emerson Lane
Mt Prospect IL 60056

88023759

03-35-403-001

Legal: Lot 41 in Bluett's Fairview Gardens Subdivision of the West 1/2 of the East 1/2 of the South East 1/4 and Part of the East 1/2 of the West 1/2 of the South East 1/4 of Section 35, Township 42 North, Range 11 East of the Third Principal Meridian, in Cook County, IL

John P Hofsteadter
1504 S 61st Ct
Cicero IL 60650

88030893

16-20-127-020

Legal: The North 31 Feet of the South 61 Feet of the East 1/2 of Lot 1 (except Street and Alley) in Block 13 in Mandell and Hyman's Subdivision of the West 1/2 of the Northeast 1/4 and the East 1/2 of the Northwest 1/4 of Section 20, Township 39 North, Range 13, East of the Third Principal Meridian, in Cook County, IL

91220144

UNOFFICIAL COPY

Property of Cook County Clerk's Office

11/11/2010

UNOFFICIAL COPY

John W Smith & Jean Smith
3803 S Oak Park Ave
Berwyn Il 60402

88085603 16-31-420-002

Legal: Lot 39 in Block 6 in Berwyn Terrace, being a Subdivision of Lots 53, 54, 55 and 56 in Circuit Court Partition of Sections 31 and 32, Township 39 North, Range 13, East of the Third Principal Meridian, Together with Part of Section 1 and the North East 1/4 of Section 12, Township 38 North, Range 12 East of the Third Principal Meridian, in Cook County, IL

Michael W Wachowski & Alice Wachowski
3207 S Raymond
Brookfield Il 60513

88129728

15-34-113-052

Legal: The North 1/2 of Lot 45 and all of Lot 46 in Block 41 in S. E. Gross First Addition to Grossdale in the North West 1/4 of Section 34, Township 39 North, Range 12 East of the Third Principal Meridian, in Cook County, IL

Jack L Harvey
5419 W 23rd St
Cicero Il 60650

88161697

16-28-109-011

Legal: Lot 10 in Block 2 in Morton Park Land Association Subdivision in the West 1/2 of the North West 1/4 of Section 28, Township 39 North, Range 13, East of the Third Principal Meridian, in Cook County, IL

Sumroeng Nukulkiij & Ladawun Nukulkiij
249 N Wolf Road
Hillside, Il 60162

88161771

15-17-105-002

Legal: Lot 2 in Block 2 in Hillside Manor, a Subdivision of Part of the North 1/2 of the North West 1/4 of Section 17, Township 39 North, Range 12 East of the Third Principal Meridian According to the Plat thereof Recorded October 9, 1945 as Document No. 13618749 in Cook County, IL

Paul M Ludwig & Kathleen Ludwig
5832 W 101st St
Oak Lawn Il 60453

88179192

24-08-404-025

Legal: Lot 18 in Wheeler Wood Subdivision of Part of the South East 1/4 of Section 8, Township 37 North, Range 13 East of the Third Principal Meridian, being a Subdivision of Lot 2 in Block 27 in Frederick H. Bartlett's Centralwood in the South East 1/4 of Section 8, Township 37 North, Range 13 East of the Third Principal Meridian, in Cook County, IL

Whalen T Ullrich & Susan M Ullrich
5042 N Natoma
Chicago Il 60656

88210437

13-07-411-016

Legal: Lot 6 in William Zelosky's Subdivision of Blocks 1, 2, 3 and 4 in Ridgeland a Subdivision of the South 1/2 of the North East 1/4 of the South West 1/4 and the South 1/2 of the North West 1/4 of the South East 1/4 of Section 7, Township 40 North, Range 13 East of the Third Principal Meridian, in Cook County, IL

Billy Joe Hardin & Kathleen H Hardin
7940 Ramsgate North
Hanover Park Il 60103

88225621

07-30-105-013

Legal: Lot 13 in Block 53 in Hanover Highlands Unit 7 a Subdivision in the North West and North East Quarters of Section 30, Township 41 North, Range 10, East of the Third Principal Meridian. According to the Plat thereof Recorded October 18, 1967 as Document 20295106 in Cook County, IL

91228144

UNOFFICIAL COPY

Property of Cook County Clerk's Office

UNOFFICIAL COPY

Javier M Mejia & Virginia C Vergara-Mejia
1013 Elgin
Forest Park Il 60130

Legal: The North 1/2 of Lot 4 in Block 6 in South Addition to Harlem, in Section 13, Township 39 North, Range 12 East of the Third Principal Meridian in Cook County, IL

Albert W Dawid & Irene P Dawid
2238 S 14th Ave
Broadview Il 60153

Legal: The South 50 Feet of the North 150 Feet of Lot 38 in Broadview, a Subdivision in Section 22, Township 39 North, Range 12 East of the Third Principal Meridian in Cook County, IL

Salvatore C Esposito & Carol A Esposito
636 N Brainard Ave
La Grange Park Il 60525

Legal: Lot 3 in Block 5 in Kensington Addition, a Subdivision of that Part of the West 1/2 of the Southwest 1/4 of Section 33, Township 39 North, Range 12, East of the Third Principal Meridian, in Cook County, IL

Bruce L Kappeler
1110 Glen Lane
Hoffman Estates Il 60195

Legal: Lot 11 in Block 201 in the Highlands West at Hoffman Estates XXII, being a Subdivision of Part of the Southeast 1/4 and Part of the East 1/2 of the Northeast 1/4 of Section 8, and Part of the West 1/2 of the Northwest 1/4 of Section 9, all in Township 41 North, Range 10, East of the Third Principal Meridian, in the Village of Hoffman Estates, Schaumburg Township, Cook County, Illinois, According to the Plat thereof Recorded August 2, 1965 as Document 19,544,121, in the Office of the Recorder of Deeds in Cook County, IL

Michael S Luciano & Dorothea W Luciano
7936 Ramsgate Circle N
Hanover Park Il 60103

Legal: Lot 14 in Block 53 in Hanover Highlands Unit No. 7, a Subdivision in the North West and North East Quarters of Section 30, Township 41 North, Range 10, East of the Third Principal Meridian, According to Plat thereof Recorded on October 18, 1967 as Document 20295106 in Cook County, IL

Caren J Johnson
5019 W 24th Pl
Cicero Il 60650

Legal: Lot 4 and the West Half of Lot 3 in Block 11 in Morton Park in the North East Quarter of Section 28, Township 39 North, Range 13, East of the Third Principal Meridian, in Cook County, IL

Numon E Rollins & Lois J Rollins
802 Forest Drive
Streamwood Il 60107

Legal: Lot 290 in Woodland Heights Unit No. 1, Being a Subdivision in the South Quarter of Section 23 and the North Half of Section 26, Township 41 North, Range 9 East of the Third Principal Meridian, According to the Plat Recorded January 17, 1958 as Document Number 17112595 in Cook County, IL

91220144

UNOFFICIAL COPY

James E Smith &
Jill A Smith
5859 S Natoma Ave
Chicago Il 60638

88432135

19-18-227-032

Legal: Lot 6 (Except the North 90 Feet Thereof) in Block 62 in Frederick H. Bartlett's 5th Addition to Bartlett Highlands, Being a Subdivision of the West 1/2 of the Northeast 1/4 of Section 18, Township 38, Range 13 East of the Third Principal Meridian, in Cook County, IL

Bessie Ntovas
5155 S Kostner Ave
Chicago Il 60632

88446672

19-10-400-020

Legal: Lot 22 (except the South 10 Feet thereof) and the South 15 Feet of Lot 21 in Boyd's Subdivision of Block 4 lying South of Center line of Archer Avenue in Stedman's Subdivision of the West Half of the South East Quarter and Part of the West Half of the North East Quarter lying South of Archer Avenue of Section 10, Township 38 North, Range 13, East of the Third Principal Meridian, in Cook County, IL

Sheldon J Rita &
Carol L Rita
3519 Vernon
Brookfield Il 60513

88506706

15-34-404-008 Lot 37
15-34-404-007 Lots
38 & 39

Legal: Lots 37, 38 and 39 in Block 3 in Grossdale in the South East Quarter of Section 34, Township 39 North, Range 12 East of the Third Principal Meridian, in Cook County, IL

Edward J Mical
5153 S New England
Chicago Il 60638

88543147

19-07-305-083

Legal: Lot Twenty-Four (24) (Except the South Thirty (30) Feet Thereof), and all Lot Twenty-Five (25) in Block Twenty-One (21) in Frederick H. Bartlett's Third Addition to Bartlett Highlands, a Subdivision of the Southwest Quarter (SW 1/4) of Section Seven (7) Township Thirty-Eight (38) North, Range Thirteen (13), East of the Third Principal Meridian, in Cook County, IL

John Mielnik
825 S Braintree Dr
Schaumburg Il 60193

88548278

07-29-406-004

Legal: Lot 6119 in Section 1 Weathersfield Unit 6, Being a Subdivision in the South East 1/4 of Section 29, Township 41 North, Range 10 East of the Third Principal Meridian, According to the Plat thereof Recorded in the Recorder Office of Cook County, Illinois on March 16, 1966 as Document No. 19767895, in Cook County, IL

Dennis J Law &
Theodora M Law
211 Franklin
River Forest Il 60305

88589608

15-12-309-010

Legal: Lot 10 in Block 3 in E. S. Conway's Resubdivision of Ranson's Subdivision of the West Half of the East Half of the South West Quarter of Section 12, Township 39 North, Range 12, East of the Third Principal Meridian, in Cook County, IL

Michael Zienty &
Audrie J Zienty
5000 W 30th Place
Cicero Il 60650

88581687

16-28-427-020

Legal: Lot 30 and the East 7 Feet of Lot 29 in Block 3 in John Cudahy's Morton Park Addition to Chicago in the South West 1/4 of the South East 1/4 of Section 38, Township 39 North, Range 13 East of the Third Principal Meridian, in Cook County, IL

9128144

UNOFFICIAL COPY

Property of Cook County Clerk's Office

11/15/2018

UNOFFICIAL COPY

Michael Walsh &
Karen Walsh
6552 W 60th St
Chicago Il 60638

89055188

19-18-404-012

Legal: Lot 50 in Lilliana, Being a Resubdivision of Lots 1 to 6 Inclusive (Except Railroad) Lots 8 and 9 (Except Railroad) in Block 1 and Lots 1 to 10 Inclusive (Except Railroad) in Block 2, of Hall's Addition to Chicago, Being a Subdivision of the East 1/2 of the Southeast 1/4 of Section 18, Township 38 North, Range 13, East of the Third Principal Meridian, in Cook County, IL

Kenneth R Grudowski &
Joyce Grudowski
890 Belmar Lane
Buffalo Grove Il 60089

89159445

15-29-309-009

Legal: Lot 19 in Block 21 in Strathmore in Buffalo Grove Unit 10, Being a Subdivision of Part of Section 29, Township 43 North, Range 11, East of the Third Principal Meridian, According to the Plat thereof Recorded March 18, 1969 as Document Number 1414507, in Book 46 of Plats, Page 41 in Lake County, IL

Joseph C Shevchuk &
Joyce D Shevchuk
7010 West 39th St
Berwyn Il 60402

89169194

16-31-327-042

Legal: Lot 18 (Except the East 11 Feet thereof) and Lot 19 (Except West 11 Feet thereof) in Block 1 in E. A. Cummings and Company's West 39th Street Subdivision of Block 38 and Block 46 in Circuit Court Partition of Section 31 and Section 32, Township 39 North, Range 13, East of the Third Principal Meridian, According to the Plat thereof Recorded December 31, 1915 as Document Number 5779277, in Cook County, IL

Raymond J Bleth Jr &
Leslie A Bleth
5312 S Neva
Chicago Il 60638

89193349

19-07-315-028
(Affects the S. 18 1/2
Feet of Lot 15)
19-07-315-031
(Affects the N. 21
Feet of Lot 14)

Legal: The North 21 Feet of Lot 14 and the South 18 1/2 Feet of Lot 15 in Block 40 in the Resubdivision of Block 40 and of Lot 1 in Block 41, in Frederick H. Bartlett's Third Addition to Bartlett Highlands, Being a Subdivision in the Southwest 1/4 of Section 7, Township 38 North, Range 13, East of the Third Principal Meridian, in Cook County, IL

Annabelle R Thorpe
5543 South Nottingham
Chicago Il 60638

89212771

19-18-102-047

Legal: The North 1/2 of Lot 17 in Block 98 in Frederick H. Bartlett's Sixth Addition to Bartlett Highlands, Being a Subdivision of the North West 1/4 of Section 18, Township 38 North, Range 13 East of the Third Principal Meridian, in Cook County, IL

Ferdinand DeVoss &
Pamela E DeVoss
4249 N Highland Ave
Arlington Heights Il 60004

89252435

03-06-222-001

Legal: Lot 537 in Terramere of Arlington Heights Unit 3, Being a Subdivision in the North 1/2 of Fractional Section 6, Township 42 North, Range 11 East of the Third Principal Meridian, in Cook County, IL

91220144

UNOFFICIAL COPY

Property of Cook County Clerk's Office

10/10/2009

UNOFFICIAL COPY

Nicholas J Mazzone & Frances M Mazzone
8226 Westview Lane
Woodridge Il 60517

Legal: Lot 319 in Forestedge, Unit No. 2, a Subdivision in the North Half of Section 35, Township 38 North, Range 10, East of the Third Principal Meridian, According to the Plat thereof Recorded November 19, 1968 as Document R68-53827 and Certificate of Correction filed January 6, 1969 as Document R69-348, in Du Page County, IL

Keith S Mazur & Jolene D Mazur
6037 S Natchez
Chicago Il 60638

89254246 19-18-412-023

Legal: The South 40 Feet of the North 160 Feet of Lot 30 in Frederick H. Bartlett's Narragansett Park, a Resubdivision of Lots 1 to 10, both Inclusive in Block 4 in Hall's Addition to Chicago, Being a Subdivision of the East 1/2 of the South East 1/4 of Section 18, Township 38 North, Range 13, East of the Third Principal Meridian, in Cook County, IL

Casimir Sadowski & Virginia Sadowski
5036 S Linder
Chicago Il 60638

89240439 19-09-125-038 Lot 15
19-09-125-039 Lot 16

Legal: Lots 15 and 16 in Block 14 in Crane View Archer Avenue Home Addition to Chicago, Being a Subdivision of the West Half of the West Half of Section 9, Township 38 North, Range 13 East of the Third Principal Meridian (Except the North 9.225 Acres thereof and also a Strip of Land 65 Feet Wide Across the West Half of the Southwest Quarter of Said Section 9 to be used for Railroad Purposes as Described in Deed to James T. Maher Dated April 20, 1896 and Recorded May 4, 1896 as Document #2383034 in Book 5728, Page 51, in Cook County, IL

Saip Asani & Fatime Asani
6540 S Kildare
Chicago IL 60629

89266164 19-22-227-034

Legal: Lot 14 in 4th Addition to Prince Builders Subdivision, Being a Subdivision in the West 1/2 of the South West 1/4 of the North East 1/4 of Section 22, Township 38 North, Range 13 East of the Third Principal Meridian in Cook County, IL

Jeffrey G Ziomek & Camille Ziomek
6513 W 63rd Place
Chicago Il 60638

89303817 19-19-206-055

Legal: Lot 5 (Except the East 10 Feet thereof) and all of Lot 6 in Block 23 in Frederick H. Bartlett's Chicago Highlands, a Subdivision in the Northwest Quarter of the Northeast Quarter of Section 19, Township 38 North, Range 13, East of the Third Principal Meridian, in Cook County, IL

Jerome D McCord & Barbara A McCord
1911 S 57th Ct
Cicero Il 60650

89334529 16-20-422-006

Legal: Lots 65 and 66 (Except the North 32 Feet of Said Lot) in E. A. Cummings and Company's 2nd Addition to Warren Park, Being a Subdivision of the South East 1/4 of the South West 1/4 of the South East 1/4 and the West 1/2 of the South East 1/4 of the South East 1/4 of Section 20, Township 39 North, Range 13 East of the Third Principal Meridian, in Cook County, IL

91228144

UNOFFICIAL COPY

Property of Cook County Clerk's Office

10/10/2010

UNOFFICIAL COPY

Janis D Button 89350995 18-05-123-008
4135 Harvey Ave
Western Springs Il 60558

Legal: Lot 13 in Block 12 in Martin's Addition to Field Park, a Subdivision in the East 3/8 of the West 1/2 of Section 5, Township 38 North, Range 12 East of the Third Principal Meridian, in Cook County, Illinois and Part of the South West 1/4 of Section 32, Township 39 North, Range 12 East of the Third Principal Meridian, in Cook County, IL

Jerome J Kudlinski & 89353960 19-18-230-026
Paula A Kudlinski
5830 S Nagle
Chicago Il 60638

Legal: Lot 9 in the Resubdivision of Block 47 in the Resubdivision of Fred H. Bartlett's 4th Addition to Bartlett Highlands Being a Subdivision of the East 1/2 of the North East 1/4 Section 18, Township 38 North, Range 13 East of the Third Principal Meridian, in Cook County, IL

David J Isbister & 89460537 16-18-313-019
Bonnie Sue Isbister
1009 S Kenilworth
Oak Park Il 60304

Legal: Lot 22 in Block 3 in Subdivision of Blocks 1 to 8 Inclusive, of Walter S. Dray's Addition to Oak Park, a Subdivision of Lots 5, 6, and 7 in McGrew's Subdivision of Lot 7 in the Subdivision of Section 18, Township 39 North, Range 13, East of the Third Principal Meridian, (except the West 1/2 of the Southwest 1/4 thereof), in Cook County, IL

Alfred J Wittmann & 89571184 07-31-104-032
Eileen M Wittmann
1560 Hillcrest Ave
Hanover Park Il 60103

Legal: Lot 32 in Block 13 in Hanover Highlands, a Subdivision of the South 1/2 of the Northwest Fractional 1/4 and the North 49 Acres of the Southwest Fractional 1/4 of Section 31, Township 41 North, Range 10, East of the Third Principal Meridian, According to the Plat thereof Recorded on May 10, 1962, as Document 18471876, in Cook County, IL

Catherine Williams 90000887 17-10-000-012-1197
400 E Randolph Dr
Chicago Il 60601

Legal: Unit No. 1401 as Delineated on Survey of Certain Lots in the Plat of Lake Front Plaza, a Subdivision of a Parcel of Land lying in Accretions to Fractional Section 10, Township 39 North, Range 14, East of the Third Principal Meridian, According to the Plat thereof Recorded April 30, 1962, as Document No. 18,461,961, conveyed by Deed from Illinois Central Railroad Company to American National Bank and Trust Company of Chicago, as Trustee, under Trust No. 17460, Recorded May 7, 1962, as Document No. 18,467,558, and also Supplemental Deed thereto Recorded December 23, 1964, as Document No. 19,341,545, Which Survey is Attached as Exhibit 'A' to Declaration of Condominium made by American National Bank and Trust Company of Chicago, as Trustee, under Trust Agreement Dated April 9, 1962, and known as Trust No. 17460, Recorded in the Office of the Recorder of Cook County, Illinois, as Document No. 22,453,315, Together with an Undivided .07826% Interest in the Property Described in Said Declaration of Condominium Aforesaid (Excepting the Units as Defined and Set Forth in the Declaration of Condominium and Survey).

91228144

UNOFFICIAL COPY

Property of Cook County Clerk's Office

2025-01-10

UNOFFICIAL COPY

William B Ballew &
Patricia Lee Ballew
7108 W 63rd Pl
Chicago Il 60638

90056263

15-19-100-034

Legal: Lot 19 and Lot 20 (Except the East 16 2/3 Feet thereof) in Block 48 in Frederick H. Bartlett's Chicago Highlands in the Northwest Quarter of the Northwest Quarter of Section 19, Township 38 North, Range 13 East of the Third Principal Meridian in Cook County, IL

Leonard A Cali &
Audrey S Cali
108 W Burr Oak
Arlington Heights, Il 60004

90062365

03-08-316-026

Legal: Lot 19 in Block 1 in Berkley Square Unit 7, a Subdivision of Part of the South East 1/4 of Section 7 and Part of the South West 1/4 of Section 8, Township 42 North, Range 11 East of the Third Principal Meridian, According to the Plat thereof Recorded August 8, 1968 as Document 20578659 in Cook County, IL

Amado Dela Rosa &
Betty J Dela Rosa
7000 W 74th St
Chicago Il 60638

90135044

19-30-111-024

Legal: Lot 287 in Frank De Lugach's 71st Street Highlands, a Subdivision of Part of the West 1/2 of the North West 1/4 of Section 30, Township 38 North, Range 13 East of the Third Principal Meridian, in Cook County, IL

Luke A Higgins &
Rosemary T Higgins
5205 S Newland Ave
Chicago Il 60638

90239361

19-07-312-014

Legal: The North 40 Feet of the South 200 Feet of Lot 6 in Block 27 in F.H. Bartlett's Third Addition to Bartlett Highlands a Subdivision in the Southwest Quarter of Section 7, Township 38 North, Range 13, East of the Third Principal Meridian, in Cook County, IL

91228144

UNOFFICIAL COPY

Property of Cook County Clerk's Office

00000000