

UNOFFICIAL COPY

91238192

Divorced Not Since REMARRIED

This Indenture Witnesseth, That the Grantor  
231-B Washington Square, Elk Grove Village

Cook, Illinois  
Fifty Seven Thousand and No/100-----


LaSalle National Trust, N.A.,

December 22, 1981

24-6176-00 Cook, Illinois

" LEGAL DESCRIPTION ATTACHED "

Property of Cook County Clerk's Office



Gary S. Lundeen  
231-B Washington Square, Elk Grove Village, Il.  
08-33-101-017-1090

To have and to hold the and premises with the appurtenances...

And whereas the said grantor is a single person...

And whereas the said grantor is a single person...

And whereas the said grantor is a single person...

And whereas the said grantor is a single person...

And whereas the said grantor is a single person...

Witness my hand and seal this 22nd day of December 1981

Debra M. Mount

1429

880190615

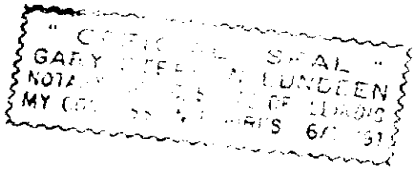
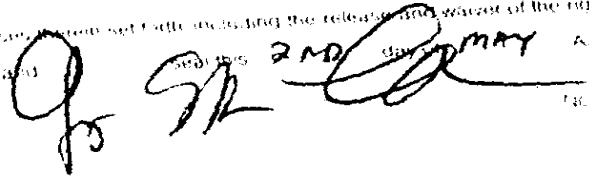
91238192

State of Illinois  
County of Cook

# UNOFFICIAL COPY

Notary Public in and for said County, in the State aforesaid, do hereby certify that  
Debra M. Marmitt, Divorced NOT SINCE REMARRIED

personally known to me to be the same person whose name is  
subscribed to the foregoing instrument, at 1 o'clock below me this day of person and acknowledged that  
she signed, sealed and delivered the said instrument as HER free and voluntary act,  
for the uses and purposes therein set forth including the release and waiver of the right of homestead  
Given under my hand and seal this 2ND day of MAY A.D. 19 91  
Notary Public




Property of Cook County Clerk's Office

01209192

JX 350

**Deed in Trust**  
Warranty Deed

Address of Property



To  
**LaSalle National Trust, N.A.**  
Trustee

MAIL TO: + prepared by  
VINCENT F. GIULIANO  
Suite 715  
7200 W. Cermak Road  
North Riverside, IL 60546

**LaSalle National Trust, N.A.**  
135 South LaSalle Street  
Chicago, Illinois 60603-4192

# UNOFFICIAL COPY

## "Legal Description"

Unit 231-B, as delineated on survey of the following described land (hereinafter referred to as "Parcel"): Lot 1 in Elk Grove Village Section 5, being a Subdivision in Section 33, Township 41 North, Range 11, East of the Third Principal Meridian, according to the plat recorded as Document 18,490,039. Which survey is attached as Exhibit "A" to Declaration establishing a plan for condominium ownership recorded May 16, 1973 as Document 22,328,164, together with the an undivided .00810 interest in said parcel (except from said parcel all the property and space comprising all the units thereof as defined and set forth in said Declaration and survey), in Cook County, Illinois.

ALSO:

Rights and Easements appurtenant to the above described real estate, the rights and easements for the benefit of said property set forth in the aforementioned Declaration as amended and the rights and easements set forth in said Declaration for the benefit of the remaining property described herein.

Pin #: 08 33 101 017 1090

P/A: 231-B Washington Sq., Elk Grove Village, IL 60007

238192