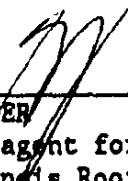





9 1 3 7 9 2 8 4

Affiant, ALLAN R. POPPER, being first duly sworn, on oath deposes and says that he is the attorney and agent of Northern Illinois Roofing Inc., the claimant; that he has read the foregoing notice and claim for lien and knows the contents thereof; and that all statements therein contained are true.

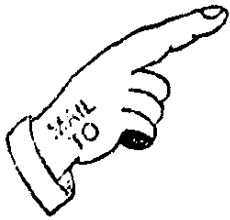

  
\_\_\_\_\_  
ALLAN R. POPPER  
Attorney and agent for  
Northern Illinois Roofing Inc.

Subscribed and sworn to before me this 26th day of July, 1991.

  
\_\_\_\_\_  
JULIA DENISE BENNETT, Notary Public

Prepared by: ALLAN R. POPPER  
POPPER & WISNIEWSKI  
One North LaSalle Street  
Suite 3300  
Chicago, Illinois 60602

Mail to: POPPER & WISNIEWSKI  
One North LaSalle Street  
Suite 3300  
Chicago, Illinois 60602



Cook County Clerk's Office

91379284

# UNOFFICIAL COPY

9 1 3 7 9 2 8 4

G-32558-91-1

## LEGAL DESCRIPTION

All of those certain lots, pieces or parcels of land, with the buildings and improvements erected thereon, situate, lying and being situated in Cook County, Illinois, as described as follows:

A tract of land in the North 1/2 of Section 35, Township 41 North, Range 13, East of the Third Principal Meridian, bounded and described as follows:

Beginning at the intersection of the West line of the East 660 feet of the Northeast 1/4 of said section 35 and the South line of the North 1/2 of the South 1/2 of the Northeast 1/4 of said section 35, thence South 88 degrees 10' 50" West 855.50 feet along a line 33.00 feet East of and parallel to the West line of the North 1/2 of the Southwest 1/4 of the Northeast 1/4 of said Section 15; thence North 50 degrees 26' 12" East 405.00 feet; thence South 39 degrees 33' 48" East 99.72 feet; thence due South 248.93 feet; thence due East 262.00 feet; thence due South 95.00 feet; thence South 89 degrees 55' 36", East 587.00 feet, thence South 44 degrees 55' 36" West 21.21 feet; thence South 0 degrees 04' 24" East 5.00 feet to a point of curve; thence Southeasterly on a curve convex to the Southwest having a radius of 190.00 feet, an arc distance of 152.02 feet, and a chord bearing of South 22 degrees 59' 42" East to a point of target, thence South 45 degrees 55' East 68.00 feet to a point of curve, thence Southeasterly on a curve convex to the Southwest having a radius of 190.00 feet, a arc distance of 142.81 feet; and a chord bearing of South 72 degrees 59' 25" East to a point of tangent; thence North 89 degrees 56' 11" East 230.00 feet; thence South 0 degrees, 03' 49" East 100.00 feet, thence South 45 degrees 01' 55" East 42.45 feet to a point on the West line of the East 660 feet also being the West line of McCormick Blvd.; thence South 0 degrees 03' 49" East along said West line 418.00 feet to the place beginning, all in Cook County, Illinois.

### PIN#:

10-35-200-022	10-35-200-007
10-35-201-006	10-35-200-008
	10-35-200-009
10-35-203-001	10-35-200-010
	10-35-200-014
10-35-200-022	10-35-200-017
10-25-200-006	10-35-200-019

91379284