


LOAN #1360691 C/2468
Gaston L
07/14/92

MORTGAGE RELEASE

23.00

The mortgage executed by Lee C Gaston and Lisa O Gaston , husband and wife,
mortgagors originally given in favor of Union Federal Savings Bank
as mortgages, dated the 20th day of April , 1990 , and recorded as
Document # 90186987 , in Volume # , Page # in the office of
the Cook County Recorder, State of Illinois and re-recorded as
Document # , in Volume # , Page # in the office of
the County Recorder, State of and subsequently
assigned to and presently owned by the undersigned and the mortgage is with the
indebtedness thereby secured, fully paid and satisfied and discharged, and the recorder is
hereby authorized and directed to release and discharge the same upon request.

BY: Waterfield Mortgage Company, Incorporated



Greg Lyons
Vice President

see attached

. DEPT-01 RECORDING \$23.00
. T80010 TRAN 2971 09/11/92 12:25:00
. 89157 \$ **92-675244
. COOK COUNTY RECORDER



STATE OF INDIANA)
) SS:
COUNTY OF ALLEN)

92675244

Before me Jennifer L. Meier , a Notary Public,
personally appeared Greg Lyons by me known to be
the Vice President of Waterfield Mortgage Company, Incorporated

who acknowledged the execution of the foregoing instrument, for and on behalf of said
mortgagee, and who being duly sworn, states that he is duly authorized to execute
this release on behalf of said corporation.

WITNESS my hand and notarial seal this 30th day of August , 1992 .



Notary Public Jennifer L. Meier
Resident of Allen County
Commission expires: February 17, 1996

This instrument prepared by: Jari Boneff
7500 West Jefferson Boulevard, Fort Wayne, Indiana 46804
Please return this document to:
P603 3/92

LC & LO Gaston
944 N Taylor Ave
Oak Park, IL 60302

138

UNOFFICIAL COPY

90186987

PROPERTY OF COOK COUNTY CLERK'S OFFICE

The South 37 feet of the North 41 feet of Lot 2 in Hulbert's Subdivision of the East 340.84 feet of Lot 8 of the Superior Court Commissioners Partition of the South 1/2 of the South 85 acres of the Northwest 1/4 of Section 5 and of the South 1/2 of the East 17 acres of the South 85 acres of the Northeast 1/4 of Section 6, Township 39 North, Range 13 East of the Third Principal Meridian, (Except the South 33 feet of said East 340.84 feet), in Cook County, Illinois.

The South 37 feet of the North 41 feet of Lot 2 in Hulbert's Subdivision of the East 340.84 feet of Lot 8 of the Superior Court Commissioners Partition of the South 1/2 of the South 85 acres of the Northwest 1/4 of Section 5 and of the South 1/2 of the East 17 acres of the South 85 acres of the Northeast 1/4 of Section 6, Township 39 North, Range 13 East of the Third Principal Meridian, (Except the South 33 feet of said East 340.84 feet), in Cook County, Illinois.

90186987

PIN: 16-05-126-002

90186987

which has the address of 944 N. Taylor Avenue, Oak Park, Illinois 60302, Illinois (City) (Zip Code) ("Property Address");

90186987

