

UNOFFICIAL COPY

CHI
P.O. BOX 790002
ST. LOUIS, MO 63179-0002
CHI ACCOUNT # 887397
PREPARED BY: K. CLARK

92750081

WHEN RECORDED, RETURN TO:

Box 116

RELEASE OF MORTGAGE BY CORPORATION:

KNOW ALL MEN BY THESE PRESENTS, THAT CITICORP MORTGAGE, INC., ATTORNEY IN FACT FOR CITIBANK, FSB, F/K/A CITICORP SAVINGS OF ILLINOIS, AS SUCCESSOR IN INTEREST TO FIRST FEDERAL SAVINGS AND LOAN OF CHICAGO, A CORPORATION EXISTING UNDER AND BY VIRTUE OF THE LAWS OF THE STATE OF DELAWARE, HAVING ITS PRINCIPAL OFFICE AT 670 MASON RIDGE CENTER DRIVE, ST. LOUIS, MO 63141, AND IN CONSIDERATION OF THE PAYMENT OF THE INDEBTEDNESS SECURED BY THE MORTGAGE DEED AND N/A HEREIN AFTERMENTIONED, AND THE CANCELLATION OF THE OBLIGATION THEREBY SECURED, AND OF THE SUM OF ONE DOLLAR, THE RECEIPT WHEREOF IS HEREBY ACKNOWLEDGED, DOES HEREBY RENOUNCE, CONVEY AND QUIT CLAIM UNTO LILLIAN SIMPSONS DIVORCED AND NOT RE-MARRIED OF THE COUNTY OF COOK AND THE STATE OF ILLINOIS, ALL RIGHTS, TITLE, INTEREST, CLAIM OR DEMAND WHATSOEVER IT MAY HAVE ACQUIRED IN, THROUGH OR BY A CERTAIN MORTGAGE DEED AND N/A BEARING THE DATE MARCH 26, 1987, AND RECORDED IN THE RECORDER'S OFFICE OF COOK COUNTY, IN THE STATE OF ILLINOIS, IN BOOK N/A OF THE RECORDS, ON PAGE N/A, AS DOCUMENT NO. 302534, AND IN BOOK N/A OF RECORDS, ON PAGE N/A, AS DOCUMENT NO. N/A, TO THE PREMISE THEREIN DESCRIBED AS FOLLOWS, TO-WIT: SEE ATTACHED/OTHER SIDE


TAX IDENTIFICATION # 15-21-110-020-1077 COMMONLY KNOWN AS: 3600 N. LAKE SHORE DRIVE #514 N. CHICAGO, IL 60613

THIS RELEASE IS MADE, EXECUTED AND DELIVERED PURSUANT TO AUTHORITY GIVEN BY THE BOARD OF DIRECTORS OF SAID CORPORATION.

IN TESTIMONY WHEREOF, THE SAID CITICORP MORTGAGE, INC., ATTORNEY IN FACT FOR CITIBANK, FSB, F/K/A CITICORP SAVINGS OF ILLINOIS, AS SUCCESSOR IN INTEREST TO FIRST FEDERAL SAVINGS AND LOAN OF CHICAGO, HAS CAUSED ITS CORPORATE SEAL TO HERETOFORE AFFIXED, AND HAS CAUSED ITS NAME TO BE SIGNED TO THESE PRESENTS BY ITS ASSISTANT VICE PRESIDENT ON APRIL 8, 1992

CITICORP MORTGAGE, INC., ATTORNEY IN FACT FOR CITIBANK, FSB, F/K/A CITICORP SAVINGS OF ILLINOIS, AS SUCCESSOR IN INTEREST TO FIRST FEDERAL SAVINGS AND LOAN OF CHICAGO

BY: *Debbie S. Morrow*
DEBBIE S. MORROW
ASSISTANT VICE PRESIDENT



STATE OF MISSOURI)
)ss
COUNTY OF ST. LOUIS)

92750081


THE UNDERSIGNED, A NOTARY PUBLIC IN AND FOR THE STATE OF MISSOURI, IN THE STATE AFORESAID DOES CERTIFY THAT DEBBIE S. MORROW PERSONALLY KNOWN TO ME TO BE THE ASSISTANT VICE PRESIDENT OF CITICORP MORTGAGE, INC., ATTORNEY IN FACT FOR CITIBANK, FSB, F/K/A CITICORP SAVINGS OF ILLINOIS, AS SUCCESSOR IN INTEREST TO FIRST FEDERAL SAVINGS AND LOAN OF CHICAGO, WHOSE NAME IS SUBSCRIBED TO THE FOREGOING INSTRUMENT, APPEARED BEFORE ME THIS DAY IN PERSON AND SEVERALLY ACKNOWLEDGED THAT AS SUCH ASSISTANT VICE PRESIDENT WAS SIGNED AND DELIVERED THE SAID INSTRUMENT OF WRITING AS ASSISTANT VICE PRESIDENT OF SAID CORPORATION, AND CAUSED THE SEAL OF SAID CORPORATION TO BE AFFIXED THERETO PURSUANT TO AUTHORITY GIVEN BY THE BOARD OF DIRECTORS OF SAID CORPORATION AS HER FREE AND VOLUNTARY ACT, AND AS THE FREE AND VOLUNTARY ACT AND DEED OF SAID CORPORATION FOR THE USES AND PURPOSES THEREIN SET FORTH.

GIVEN UNDER MY HAND AND NOTARIAL SEAL ON APRIL 8, 1992.

R. M. Umidon
NOTARY PUBLIC

FOR THE PROTECTION OF THE OWNER, THIS RELEASE NEEDS TO BE FILED WITH THE RECORDER OF DEEDS IN WHOSE OFFICE THE MORTGAGE OR DEED OF TRUST WAS FILED.

R. M. UMIDON
NOTARY PUBLIC—STATE OF MISSOURI
ST. LOUIS COUNTY
MY COMMISSION EXPIRES MAY 12, 1995



23

DEPT-01 RECORDINGS 923.00
T48388 TRAN 3300 10/08/92 10:23:00
#1332 + G *-92-750081
COOK COUNTY RECORDER

UNOFFICIAL COPY

ITEM 1.


UNIT 514 AS DESCRIBED IN SURVEY DELINEATED ON AND ATTACHED TO AND A PART OF A DECLARATION OF CONDOMINIUM OWNERSHIP REGISTERED ON THE 23RD DAY OF NOVEMBER, 1977 AS DOCUMENT NUMBER 2983544.

ITEM 2.

AN UNDIVIDED .195% INTEREST (EXCEPT THE UNITS DELINEATED AND DESCRIBED IN SAID SURVEY) IN AND TO THE FOLLOWING DESCRIBED PREMISES:

LOT 4 (EXCEPTING THEREFROM THE NORTHERLY 20 FEET THEREOF AND EXCEPTING THEREFROM THE WESTERLY 125 FEET AND 3/4 INCHES THEREOF), LOT 5 (EXCEPTING THEREFROM THE WESTERLY 125 FEET AND 3/4 INCHES THEREOF), LOT 6 (EXCEPTING THEREFROM THE WESTERLY 125 FEET AND 3/4 INCHES THEREOF) AND LOT 7 (EXCEPTING THEREFROM THE WESTERLY 125 FEET AND 3/4 INCHES THEREOF) ALL IN BLOCK 7 IN HUNDLEY'S SUBDIVISION OF LOTS 3 TO 21 AND 33 TO 37, ALL INCLUSIVE, IN PINE GROVE, BEING PART OF FRACTIONAL SECTION 21, TOWNSHIP 40 NORTH, RANGE 14, EAST OF THE THIRD PRINCIPAL MERIDIAN, ALSO THAT STRIP OF LAND LYING WEST OF THE WESTERLY LINE OF SHERIDAN ROAD, ACCORDING TO THE PLAT THEREOF RECORDED MARCH 5, 1996 AS DOCUMENT NUMBER 2355030 IN BOOK 69 OF PLATS PAGE 41 AND EAST OF THE EASTERLY LINE OF SAID LOTS 5, 6 AND 7 AND EASTERLY OF SAID LOT 4 (EXCEPTING THE NORTHERLY 20 FEET THEREOF), IN BLOCK 7 IN HUNDLEY'S SUBDIVISION AFORESAID AND BETWEEN THE NORTHERLY LINE EXTENDED OF SAID LOT 4 (EXCEPTING THE NORTHERLY 20 FEET THEREOF) AND THE SOUTHERLY LINE OF SAID LOT 7, BOTH LINES CONTINUED STRAIGHT TO INTERSECT THE WESTERLY LINE OF SAID SHERIDAN ROAD IN FRACTIONAL SECTION 21, TOWNSHIP 40 NORTH, RANGE 14, EAST OF THE THIRD PRINCIPAL MERIDIAN.

92750081



2000
11/23/00
11/23/00
11/23/00

Book County Clerk's Office