

UNOFFICIAL COPY

ILLINOIS
RELEASE DEED
Loan No.: 966195-0
PIF: 9-10-92

Prepared by:
Household Mortgage Services
100 Mittel Drive
Wood Dale, IL 60191

92968582

KNOW ALL MEN BY THESE PRESENTS
That HOUSEHOLD BANK, F.S.B., a Corporation of the United States

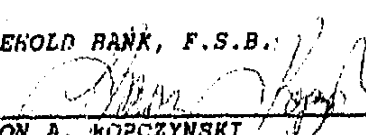
does hereby certify and acknowledge satisfaction in full of the debt
secured by the following described and recorded real estate mortgage,
and same is hereby released:
Name of Mortgagor: BARBARA JEAN MILLER, SPINSTER

Name of Mortgagee:
HORIZON FEDERAL SAVINGS BANK
The mortgage is recorded with the Register of Titles/Recorder of Deeds
for COUNTY OF COOK, ILLINOIS
Document No., Volume, Page, Mortgage Date:
DOC#85-304354, DATED 10-31-85
Address of Property: 1738 W Chase
Chicago IL 60626
Tax ID No.: 11-30-421-021

Legal Description of Property: PLEASE SEE ATTACHED EXHIBIT "A" MADE
A PART HEREOF

Dated: October 08, 1992

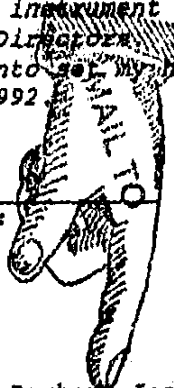
HOUSEHOLD BANK, F.S.B.


SHARON A. KOPCZYNSKI
Asst. Vice President

State of Illinois)
County of DuPage)

On October 08, 1992 before me, the undersigned, a Notary Public in and for
said State, personally appeared Sharon A. Koczynski, personally known to
me or proved to me on the basis of satisfactory evidence to be the
Asst. Vice President of HOUSEHOLD BANK, F.S.B., a United States
Corporation, executed the within instrument pursuant to its bylaws
or a resolution of its Board of Directors.
In witness whereof, I have hereunto set my hand and affixed my
notarial seal this October 08, 1992



Notary Public/Commission Expires:



When recorded, please return to: Barbara Jean Miller
1738 W Chase Ave
Chicago IL 60626

IL505

92968582



92968582

DEPT-01 RECORDING 623.50
T#1111 TRAM 7475 12/23/92 11:36:00
#3104 # *92-768582
COOK COUNTY RECORDER

UNOFFICIAL COPY

04/15/2011

10

Property of Cook County Clerk's Office

SEARCHED
SERIALIZED
INDEXED
FILED

04/15/2011

UNOFFICIAL COPY

9 2 9 5 3 3 3 2 (lg)

Property of Cook County Clerk's Office

92968582

3280

located in

COOK

THE WEST 40 FEET OF LOT 6 IN S. ROGERS TOUHY'S HOMESTEAD SUBDIVISION OF THE NORTH 166.05 FEET OF THE SOUTH 616.50 FEET (MEASURED FROM CENTER LINE OF TOUHY AVENUE) OF BLOCK 1 (EXCEPT THE EAST 447.5 FEET) IN ROGERS PARK IN SECTIONS 30, 31 AND 32, TOWNSHIP 41 NORTH, RANGE 14 EAST OF THE THIRD PRINCIPAL MERIDIAN, IN COOK COUNTY, ILLINOIS.

Cook County Clerk's Office

UNOFFICIAL COPY

Property of Cook County Clerk's Office

92968583