


UNOFFICIAL COPY

9 20 62 9 60

9 20 62 9 60

1-30-92

Property of Cook County Clerk's Office



UNOFFICIAL COPY

FOURTH AMENDMENT
TO

DECLARATION AND BY-LAWS OF
TRIUMVERA TOWNHOME CONDOMINIUM ASSOCIATION NO. 3

924681

\$112.00

DEPT-01 RECORDING
15555 TRAN 8555 01/30/92 16:54:00
1711 * -92-062960
COOK COUNTY RECORDER

THIS AMENDMENT made and entered in this

1992, by CAPITOL BANK AND TRUST COMPANY, an Illinois corporation, not individually, but solely as Trustee under Trust Agreement dated May 11, 1988, and known as Trust No. 1504 (hereinafter referred to as "Trustee") and HANLIN HOMES, INC., an Illinois corporation (hereinafter referred to as "Developer").

W I T N E S S E T H :

DEPT-01 RECORDING
15555 TRAN 8551 01/30/92 16:49:00
1707 * -92-062964
COOK COUNTY RECORDER

WHEREAS, by a Declaration of and By-Laws of Triumvera Townhome Condominium Association No. 3 (the "Declaration") filed in the Office of Registrar of Titles of Cook County, Illinois on February 5, 1990 as Document No. LR 3858597, the Declarer (as defined in the Declaration) submitted certain real property to the provisions of the Illinois Condominium Property Act (the "Act"); and,

WHEREAS, the Declarer has filed a First Amendment to the Declaration with the Register of Titles on August 21, 1990 as Document No. LR 3905764 to amend sheet 4 of 8 of Exhibit C to include the dimensions of units 2-1A, 2-2B, 2-3B and 2-4A as built, which dimensions and locations were not available at the date of the filing of the Declaration and Plat.

WHEREAS, the Declarer has filed a Second Amendment to the Declaration with the Registrar of Titles on October 11, 1990 as Document Number LR 3918276 and thereby annexed an additional parcel to the Condominium; amended Exhibit A to modify the Development

C25113

WITH THIS DOCUMENT

X

UNOFFICIAL COPY

0 1 2 3 4 5 6 7 8 9 0

Area; amended Exhibit B to include the additional property; amended Exhibit C by adding sheets 1-A, 9, 10, 11, 12, and 13; and amended Exhibit D to add the new units.

WHEREAS, the Declarer filed a Third Amendment to the Declaration with the Registrar of Titles on February 5, 1991 as Document Number LR 1942213 and thereby amended Pages 12 and 13 of Exhibit B to include the dimensions of units 9-1B, 9-2B, 9-3A, 10-1B, 10-2B, and 10-3B which dimensions and locations were not available at the date of the filing of the Second Amendment to the Declaration and plat as previously amended.

WHEREAS, the Declaration reserves to the Declarer the right to annex and add on to the Condominium Parcel and thereby add to the Condominium created by the Declaration all or any portion of the property described in Exhibit A to the Declaration, which property is also referred to as "Development Area"; and

WHEREAS, the Declarer now desires to so annex and add on to said Condominium Parcel and thus submit to the provision of the Act and the Declaration certain real property (the "Additional Parcel") described in Exhibit B-1 attached hereto, which Additional Parcel is a portion of the Development Area; and

NOW THEREFORE, the Declarer does hereby amend the Declaration as follows:

1. The Additional Parcel, legally described on Exhibit B-1, is hereby annexed to the Condominium Parcel as defined in the Declaration and is hereby submitted to the Act as a part of the

UNOFFICIAL COPY

10-10-95

Condominium in accordance with and shall be deemed to be governed in all respects by, the terms and provisions of the Declaration.

3. Amended Exhibit B (the legal description of the Condominium Parcel) to the Declaration is hereby amended. The Second Amended Exhibit B is attached hereto. Second Amended Exhibit B shall include the property legally described on Amended Exhibit B, and the Property described on Exhibit B-1, which is the additional parcel not being submitted to the Act and the Declaration.

4. Amended Exhibit A of the Declaration is hereby amended. The Second Amended Exhibit A is attached hereto. The Second Amended Exhibit A describes the Development Area less the land submitted to the Act and the Declaration by the Declaration and this Fourth Amendment to the Declaration.

5. Exhibit C to the Declaration is hereby amended by adding sheets 1-3, 14 and 15. The Amendments to Exhibit C set forth on the Plat of Survey the Common Elements and new units hereby added and annexed to the Condominium Parcel by this Amendment.

6. Amended Exhibit D to the Declaration is hereby amended. The Second Amended Exhibit D is attached hereto. The Second Amended Exhibit D sets forth the percentage of ownership of all units both existing previously and added by this Amendment.

7. The Additional Common Elements annexed by this instrument are hereby conveyed to the grantees of all Units, including the grantees of Units heretofore conveyed, all as set forth in the Declaration.

COOK COUNTY

CLERK'S OFFICE

UNOFFICIAL COPY

Except as expressly set forth herein, the Declaration shall remain in full force and effect in accordance with its terms.

IN WITNESS WHEREOF, this Fourth Amendment to Declaration and By-Laws of Triumvera Townhome Condominium Association No. 3 is executed by THE CAPITOL BANK AND TRUST COMPANY, INC., an Illinois corporation, not individually but solely as Trustee under a certain Trust Agreement dated May 11, 1988 and known as Trust No. 1504 in the exercise of power and authority conferred upon and vested in it as such Trustee. It is expressly understood and agreed by every person, firm or corporation hereafter claiming any interest under this instrument that THE CAPITOL BANK AND TRUST COMPANY, as Trustee as aforesaid, and not personally, has joined in the execution of this instrument for the sole purpose of subjecting such title holding interest and the trust estate under said Trust to the terms of this amendment to the Declaration; and, further, that no duty shall rest upon THE CAPITOL BANK AND TRUST COMPANY either personally or as such Trustee, to sequester trust assets, rentals, avails or proceeds of any kind, or otherwise see to the fulfillment or discharge of any obligations, whether express or implied, arising under the terms of this Declaration, except where such Trustee is acting pursuant to direction as provided by the terms of said Trust No. 1504 and THE CAPITOL BANK AND TRUST COMPANY, INC. as Trustee as aforesaid, and not individually, has caused its corporate seal to be affixed hereunto and has caused its name to be signed to these presents by its Assistant Trust Officer and

UNOFFICIAL COPY

attested by its Assistant Trust Officer this 3rd day of

January, 1992.

Robert Jones
Assistant Trust Officer

THE CAPITOL BANK AND TRUST COMPANY,
INC., not individually but solely as
Trustee under Trust No. 1504,

BY: *[Signature]*
Assistant Trust Officer

HANLIN HOMES, INC.

BY: *[Signature]*
President

ATTEST:
[Signature]

This instrument is a copy of ORIGINAL INSTRUMENT
OF TITLE...
sent to...
under...
in...
of...
for...
by...
tions or writings contained in this instrument.

This instrument prepared by: Lita H. Brody
Marshall N. Dickler, Ltd.
85 W. Algonquin Road, Suite 420
Arlington Heights, IL 60005

Return recorded document to: Marshall N. Dickler, Ltd.
85 W. Algonquin Road, Suite 420
Arlington Heights, IL 60005



Property of Cook County Clerk's Office

0557000000006

UNOFFICIAL COPY

STATE OF ILLINOIS


COUNTY OF COOK

Victoria S. Wood Notary Public in and for the County and State aforesaid, DO HEREBY CERTIFY that SHARON K. Crowley Asst. Trust Officer of Capitol Bank and Trust Company, a National Banking Association, and ROBERT S. Jones thereof, personally known to me to be the same persons whose names are subscribed to the foregoing instrument as such Asst. Trust Officer and Asst. Trust Officer respectively, appeared before me this day in person and acknowledged that they signed and delivered the said instrument as their own free and voluntary act, and as the free and voluntary act of said Bank, for the uses and purposes therein set forth; and the said ROBERT S. Jones did also then and there acknowledge that he as custodian of the corporate seal of said Bank, did affix the said corporate seal of said Bank to said instrument as his own free and voluntary act and as the free and voluntary act of said Bank for the uses and purposes therein set forth.

GIVEN under my hand and notarial seal this 3rd day of JANUARY, 1991

Victoria S. Wood
Notary Public


STATE OF ILLINOIS)
) SS
COUNTY OF COOK)



I, the undersigned, a Notary Public in and for the County and State aforesaid, DO HEREBY CERTIFY that H. Joseph Goslin, President of Hanlin Homes, Inc., an Illinois corporation, and Gregg R. Goslin, Secretary thereof, personally known to me to be the same persons whose names are subscribed to the foregoing instrument as such President and Secretary, respectively, appeared before me this day in person and acknowledged that they signed and delivered the said instrument as their own free and voluntary act and as the free and voluntary act of said corporation, for the uses and purposes therein set forth; and the said Secretary did also then and there acknowledge that he as custodian of the corporate seal of said corporation, did affix the said corporate seal of said corporation to said instrument as his own free and voluntary act and as the free and voluntary act of said corporation, for the uses and purposes therein set forth.

GIVEN under my hand and notarial seal this 8 day of Jan, 1992

Barbara J. Then
Notary Public



05052950

UNOFFICIAL COPY

CONSENT OF MORTGAGEE

Cragin Federal Bank for Savings, a National Banking Association, holder of a mortgage on the Property dated January 24, 1989, and filed with the Office of the Registrar of Titles for Cook County, Illinois on March 9, 1989 as Document No. 1778387, hereby consents to the execution and recording of the within Fourth Amendment to Declaration of Condominium Ownership of Triumvera Townhome Condominium No. 3 and agrees that said mortgage is subject to the provisions of the Declaration.

IN WITNESS WHEREOF, the said Cragin Federal Bank for Savings has caused this instrument to be signed by its duly authorized officers on its behalf, all done at Chicago, Illinois on this 3RD day of JANUARY, 1992.

BY: [Signature]

Attest:


STATE OF ILLINOIS

COUNTY OF COOK

I, Carol A. Braut, a Notary Public in and for said County and State aforesaid, DO HEREBY CERTIFY that FRANK G. NEVY and Janice A. Smith Vice President and Officer, respectively, of Cragin Federal Bank for Savings, personally known to me to be the same persons whose names are subscribed to the foregoing instrument as such Vice President and Officer, appeared before me this day in person and acknowledged that they signed, sealed and delivered said instrument as their free and voluntary act, and as the free and voluntary act of said corporation, for the uses and purposes therein set forth.

GIVEN under my hand and notarial seal this 3RD day of JANUARY, 1992.

Carol A. Braut
Notary Public



09019016

THE DEVELOPMENT AREA

THAT PART OF THE SOUTH HALF OF THE SOUTHEAST QUARTER OF SECTION 32, TOWNSHIP 42 NORTH, RANGE 12, EAST OF THE THIRD PRINCIPAL MERIDIAN, DESCRIBED AS FOLLOWS: COMMENCING AT THE INTERSECTION OF THE NORTH LINE OF THE SOUTH HALF OF THE SOUTHEAST QUARTER OF SAID SECTION 32 WITH THE SOUTHWESTERLY RIGHT-OF-WAY LINE OF MILWAUKEE AVE., AS ESTABLISHED BY DOCUMENT NUMBER LR 2492593, THENCE S 37°23'34" E, ALONG SAID SOUTHWESTERLY LINE A DISTANCE OF 571.07 FEET; THENCE S 26°46'15" E, ALONG SAID SOUTHWESTERLY RIGHT-OF-WAY LINE A DISTANCE OF 325.13 FEET; THENCE S 54°59'07" W, A DISTANCE OF 363.46 FEET; THENCE, S 0°00'26" W, A DISTANCE OF 351.29 FEET TO A POINT 50.00 FEET NORTH OF THE SOUTH LINE OF THE SOUTHEAST QUARTER OF SAID SECTION 32, AS MEASURED PERPENDICULARLY THERETO; THENCE N 89°59'34" W ALONG A LINE 50.00 FEET NORTH OF, AS MEASURED PERPENDICULARLY THERETO AND PARALLEL WITH SAID SOUTH LINE OF THE SOUTHEAST QUARTER OF SECTION 32, A DISTANCE OF 692.14 FEET, TO THE TRUE POINT OF BEGINNING OF THE HEREON DESCRIBED PARCEL OF LAND; THENCE N 0°00'26" E, 242.82 FEET; THENCE N 89° 59' 34" W A DISTANCE OF 17.00 FEET; THENCE N 0°00'26" E, A DISTANCE OF 95.83 FEET; TO A POINT OF CURVATURE; THENCE ALONG A CURVE TO THE RIGHT HAVING A RADIUS OF 46.00 FEET, AN ARC LENGTH OF 72.26 FEET TO A POINT OF TANGENCY; THENCE S 89°59'34" E, A TANGENT TO THE LAST DESCRIBED CURVE A DISTANCE OF 80.42 FEET; THENCE N 0°00'26" E A DISTANCE OF 11.50 FEET; THENCE S 89°59'34" E, A DISTANCE OF 69.58 FEET; THENCE N 0°00'26" E, A DISTANCE OF 6.50 FEET; THENCE S 89°59'34" E A DISTANCE OF 7.92 FEET; THENCE N 0°00'26" E, A DISTANCE OF 8.83 FEET; THENCE S 89°59'34" E A DISTANCE OF 6.50 FEET; THENCE S 0°00'26" W A DISTANCE OF 8.83 FEET, THENCE S 89°59'34" E, A DISTANCE OF 32.58 FEET, THENCE N 0°00'26" E, 270.66 FEET; THENCE S 89°52'13" W, 220.09 FEET; THENCE S 87°37'56" W, 124.97 FEET; THENCE N 0°54'03" W, 128.68 FEET; THENCE N 89°46'49" W, 7.92 FEET; THENCE N 20°00'60" E, 51.12 FEET; THENCE N 16°24'16" W, 114.71 FEET (N 18°31'49" W, 117.15 FEET DEED), THENCE N 8°41'18" W A DISTANCE OF 164.57 FEET; TO A POINT OF CURVATURE; THENCE ALONG A CURVE TO THE RIGHT; TANGENT TO THE LAST DESCRIBED LINE, HAVING A RADIUS OF 40.00 FEET AN ARC LENGTH OF 9.51 FEET TO A POINT; THENCE N 62°46'09" W, A DISTANCE OF 61.68 FEET; THENCE S 27°13'51" W A DISTANCE OF 21.67 FEET, THENCE N 62°46'09" W A DISTANCE OF 51.06 FEET TO A POINT ON THE EAST LINE OF THE WEST 30 ACRES OF THE SOUTH HALF OF THE SOUTHEAST QUARTER OF SAID SECTION 32; THENCE S 0°02'24" E, ALONG THE SAID EAST LINE 968.84 FEET TO A POINT OF INTERSECTION WITH A LINE DRAWN 240.00 FEET NORTH OF AND PARALLEL TO THE SOUTH LINE OF THE SOUTHEAST QUARTER OF SAID SECTION 32; THENCE S 89°59'34" E ALONG THE SAID PARALLEL LINE, 240.00 FEET; THENCE S 0°02'24" E, 190.00 FEET, TO THE POINT ON A LINE DRAWN 50.00 FEET NORTH OF AND PARALLEL TO THE SAID SOUTH LINE; THENCE SOUTH 89°59'34" E, ALONG THE LAST DESCRIBED PARALLEL LINE, 38.29 FEET TO THE POINT OF BEGINNING IN COOK COUNTY, ILLINOIS, TOGETHER WITH:

00
00
00
00
00

THAT PART OF THE SOUTH HALF OF THE SOUTHEAST QUARTER OF SECTION 32, TOWNSHIP 42 NORTH RANGE 12, EAST OF THE THIRD PRINCIPAL MERIDIAN DESCRIBED AS FOLLOWS:

PARCEL A:

UNOFFICIAL COPY

THAT PART OF THE SOUTH HALF OF THE SOUTHEAST QUARTER OF SECTION 32, TOWNSHIP 42 NORTH, RANGE 12, EAST OF THE THIRD PRINCIPAL MERIDIAN, DESCRIBED AS FOLLOWS: COMMENCING AT THE NORTHEAST CORNER OF THE WEST 30 ACRES OF THE SOUTH HALF OF THE SOUTHEAST QUARTER OF SAID SECTION 32; THENCE S 0°02'24" E ALONG THE EAST LINE OF SAID WEST 30 ACRES, A DISTANCE OF 152.85 FEET; THENCE N 89°51'36" E, A DISTANCE OF 21.10 FEET TO THE PLACE OF BEGINNING; THENCE CONTINUING N 89°51'36" E, A DISTANCE OF 88.98 FEET; THENCE SOUTHERLY ALONG AN ARC OF A CIRCLE, CONVEX TO THE WEST, HAVING A RADIUS OF 40.00 FEET, THE CHORD THEREOF HAVING A BEARING OF S 6°14'32" E AND A LENGTH OF 3.41 FEET, AN ARC-DISTANCE OF 3.42 FEET TO A POINT OF TANGENCY; THENCE S 8°41'18" E, A DISTANCE OF 117.98 FEET; THENCE S 89°53'53" W, A DISTANCE OF 107.03 FEET; THENCE N 0°02'17" W, A DISTANCE OF 29.65 FEET; THENCE N 89°37'50" W, A DISTANCE OF 3.98 FEET; THENCE N 0°07'22" W, A DISTANCE OF 60.80 FEET; THENCE S 89°37'31" E, A DISTANCE OF 4.03 FEET; THENCE N 0°02'24" W, A DISTANCE OF 29.55 FEET TO THE PLACE OF BEGINNING, IN COOK COUNTY, ILLINOIS, TOGETHER WITH

PARCEL B:

THAT PART OF THE SOUTH HALF OF THE SOUTHEAST QUARTER OF SECTION 32, TOWNSHIP 42 NORTH, RANGE 12, EAST OF THE THIRD PRINCIPAL MERIDIAN, DESCRIBED AS FOLLOWS: COMMENCING AT THE NORTHEAST CORNER OF THE WEST 30 ACRES OF THE SOUTH HALF OF THE SOUTHEAST QUARTER OF SAID SECTION 32; THENCE S 0°02'24" E ALONG THE EAST LINE OF SAID WEST 30 ACRES, A DISTANCE OF 290.65 FEET; THENCE N 87°39'07" E, A DISTANCE OF 36.80 FEET TO THE PLACE OF BEGINNING; THENCE CONTINUING N 87°39'07" E, A DISTANCE OF 4.62 FEET; THENCE N 0°04'17" W, A DISTANCE OF 1.70 FEET; THENCE N 89°50'25" E, A DISTANCE OF 6.91 FEET; THENCE S 0°39'05" E, A DISTANCE OF 1.84 FEET; THENCE N 89°40'07" E, A DISTANCE OF 7.28 FEET; THENCE N 0°04'35" W, A DISTANCE OF 9.98 FEET; THENCE N 89°55'24" E, A DISTANCE OF 44.92 FEET; THENCE S 0°04'21" E, A DISTANCE OF 8.63 FEET; THENCE N 89°55'39" E, A DISTANCE OF 29.97 FEET; THENCE S 8°41'18" E, A DISTANCE OF 31.43 FEET; THENCE S 9°07'50" E, A DISTANCE OF 17.50 FEET; THENCE S 89°51'03" W, A DISTANCE OF 51.10 FEET; THENCE S 87°41'08" W, A DISTANCE OF 2.00 FEET; THENCE S 0°10'24" W, A DISTANCE OF 11.12 FEET; THENCE N 89°47'55" E, A DISTANCE OF 3.00 FEET; THENCE S 3°25'56" E, A DISTANCE OF .68 FOOT; THENCE N 89°30'04" W, A DISTANCE OF 3.00 FEET; THENCE S 0°01'40" W, A DISTANCE OF 11.19 FEET; THENCE N 89°18'31" E, A DISTANCE OF 2.02 FEET; THENCE S 89°57'14" E, A DISTANCE OF 52.57 FEET; THENCE SOUTHERLY ALONG AN ARC OF A CIRCLE CONVEX TO THE EAST, HAVING A RADIUS OF 100.00 FEET, THE CHORD THEREOF HAVING A BEARING OF S 11°26'33" W AND A LENGTH OF 29.70 FEET, AN ARC-DISTANCE OF 29.81 FEET TO A POINT OF TANGENCY; THENCE S 19°58'52" W, A DISTANCE OF 20.22 FEET; THENCE S 89°30'59" W, A DISTANCE OF 26.03 FEET; THENCE S 0°04'36" E, A DISTANCE OF 8.89 FEET; THENCE S 89°55'24" W, A DISTANCE OF 44.92 FEET; THENCE N 0°04'36" W, A DISTANCE OF 10.05 FEET; THENCE N 89°42'24" W, A DISTANCE OF 6.99 FEET; THENCE S 0°11'25" W, A DISTANCE OF 1.81 FEET; THENCE S 89°24'09" W, A DISTANCE OF

0000000000

UNOFFICIAL COPY

7.00 FEET; THENCE N 1°15'20" W, A DISTANCE OF 1.83 FEET; THENCE N 89°01'06" W, A DISTANCE OF 4.53 FEET; THENCE N 0°33'18" W, A DISTANCE OF 2.54 FEET; THENCE N 45°12'13" W, A DISTANCE OF 4.22 FEET; THENCE N 0°46'50" W, A DISTANCE OF 8.38 FEET; THENCE N 46°12'05" E, A DISTANCE OF 4.25 FEET; THENCE N 1°33'29" W, A DISTANCE OF 0.77 FOOT; THENCE S 89°55'24" W, A DISTANCE OF 3.96 FEET; THENCE N 0°04'36" W, A DISTANCE OF 14.00 FEET; THENCE N 89°55'24" E, A DISTANCE OF 3.92 FEET; THENCE N 0°13'50" W, A DISTANCE OF 26.64 FEET; THENCE S 89°09'53" W, A DISTANCE OF 2.98 FEET; THENCE N 0°00'29" E, A DISTANCE OF 0.64 FOOT; THENCE N 88°29'48" E, A DISTANCE OF 3.02 FEET; THENCE N 0°14'16" W, A DISTANCE OF 26.53 FEET; THENCE S 89°55'24" W, A DISTANCE OF 3.80 FEET; THENCE N 0°04'36" W, A DISTANCE OF 14.00 FEET; THENCE N 89°55'24" E, A DISTANCE OF 3.74 FEET; THENCE N 1°08'56" W, A DISTANCE OF 0.80 FOOT; THENCE N 44°14'07" W, A DISTANCE OF 4.21 FEET; THENCE N 0°10'38" W, A DISTANCE OF 8.36 FEET; THENCE N 45°52'03" E, A DISTANCE OF 4.21 FEET; THENCE N 0°40'47" W, A DISTANCE OF 2.58 FEET TO THE PLACE OF BEGINNING, IN COOK COUNTY, ILLINOIS, TOGETHER WITH

PARCEL C:

THAT PART OF THE SOUTH HALF OF THE SOUTHEAST QUARTER OF SECTION 32, TOWNSHIP 42 NORTH, RANGE 12, EAST OF THE THIRD PRINCIPAL MERIDIAN, DESCRIBED AS FOLLOWS: COMMENCING AT THE NORTHEAST CORNER OF THE WEST 30 ACRES OF THE SOUTH HALF OF THE SOUTHEAST QUARTER OF SAID SECTION 32; THENCE S 0°02'24" E ALONG THE EAST LINE OF SAID WEST 30 ACRES, A DISTANCE OF 422.74 FEET; THENCE N 89°57'03" E, A DISTANCE OF 24.27 FEET TO THE PLACE OF BEGINNING; THENCE CONTINUING N 89°57'03" E, A DISTANCE OF 96.72 FEET; THENCE S 19°58'52" W, A DISTANCE OF 28.43 FEET TO A POINT OF CURVATURE; THENCE SOUTHERLY ALONG AN ARC OF A CIRCLE, CONVEX TO THE WEST, HAVING A RADIUS OF 97.50 FEET, THE CHORD THEREOF HAVING A BEARING OF S 9°31'36" W AND A LENGTH OF 35.38 FEET, AN ARC-DISTANCE OF 35.58 FEET TO A POINT OF TANGENCY; THENCE S 0°55'41" E, A DISTANCE OF 58.28 FEET; THENCE S 89°45'06" W, A DISTANCE OF 81.09 FEET; THENCE N 0°09'17" W, A DISTANCE OF 29.74 FEET; THENCE N 89°39'27" W, A DISTANCE OF 4.05 FEET; THENCE N 0°09'17" W, A DISTANCE OF 60.74 FEET; THENCE N 89°38'02" E, A DISTANCE OF 3.96 FEET; THENCE N 0°09'17" W, A DISTANCE OF 29.63 FEET TO THE PLACE OF BEGINNING, IN COOK COUNTY, ILLINOIS, TOGETHER WITH

PARCEL D:

THAT PART OF THE SOUTH HALF OF THE SOUTHEAST QUARTER OF SECTION 32, TOWNSHIP 42 NORTH, RANGE 12, EAST OF THE THIRD PRINCIPAL MERIDIAN, DESCRIBED AS FOLLOWS: COMMENCING AT THE NORTHEAST CORNER OF THE WEST 30 ACRES OF THE SOUTH HALF OF THE SOUTHEAST QUARTER OF SAID SECTION 32; THENCE S 0°02'24" E ALONG THE EAST LINE OF SAID WEST 30 ACRES, A DISTANCE OF 557.48 FEET; THENCE S 89°46'49" E, A DISTANCE OF 21.47 FEET TO THE PLACE OF BEGINNING; THENCE CONTINUING S 89°46'49" E, A DISTANCE OF 85.05 FEET; THENCE S 0°55'41" E, A DISTANCE OF 69.43 FEET TO A POINT OF CURVATURE; THENCE SOUTHERLY ALONG AN ARC OF A CIRCLE CONVEX TO THE WEST, HAVING A RADIUS OF 162.50

0000000000
0000000000
0000000000

UNOFFICIAL COPY

FEET, THE CHORD THEREOF HAVING A BEARING OF S 4°33'27" E AND A LENGTH OF 20.57 FEET, AND ARC-DISTANCE OF 20.59 FEET; THENCE N 89°51'02" W, A DISTANCE OF 92.06 FEET; THENCE N 0°06'16" E, A DISTANCE OF 60.39 FEET; THENCE S 89°43'29" E, A DISTANCE OF 4.12 FEET; THENCE N 0°01'37" E, A DISTANCE OF 29.65 FEET TO THE PLACE OF BEGINNING, IN COOK COUNTY, ILLINOIS, TOGETHER WITH

PARCEL E:

THAT PART OF THE SOUTH HALF OF THE SOUTHEAST QUARTER OF SECTION 32, TOWNSHIP 42 NORTH, RANGE 12, EAST OF THE THIRD PRINCIPAL MERIDIAN, DESCRIBED AS FOLLOWS: COMMENCING AT THE NORTHEAST CORNER OF THE WEST 30 ACRES OF THE SOUTH HALF OF THE SOUTHEAST QUARTER OF SAID SECTION 32; THENCE S 0°02'24" E ALONG THE EAST LINE OF SAID WEST 30 ACRES, A DISTANCE OF 712.09 FEET; THENCE N 59°55'06" E, A DISTANCE OF 21.25 FEET TO THE PLACE OF BEGINNING; THENCE CONTINUING N 59°55'06" E, A DISTANCE OF 105.08 FEET; THENCE SOUTHEASTERLY ALONG AN ARC OF A CIRCLE, CONVEX TO THE SOUTHWEST, HAVING A RADIUS OF 162.50 FEET, THE CHORD THEREOF HAVING A BEARING OF S 19°16'20" E AND A LENGTH OF 50.61 FEET, AN ARC-DISTANCE OF 60.97 FEET TO A POINT OF TANGENCY; THENCE S 30°01'12" E, A DISTANCE OF 60.38 FEET; THENCE S 59°52'12" W, A DISTANCE OF 93.48 FEET; THENCE N 30°09'39" W, A DISTANCE OF 29.57 FEET; THENCE S 60°06'19" W, A DISTANCE OF 4.07 FEET; THENCE N 30°09'39" W, A DISTANCE OF 60.81 FEET; THENCE N 60°52'32" E, A DISTANCE OF 4.07 FEET; THENCE N 30°09'39" W, A DISTANCE OF 29.62 FEET TO THE PLACE OF BEGINNING, IN COOK COUNTY, ILLINOIS, TOGETHER WITH

PARCEL F:

THAT PART OF THE SOUTH HALF OF THE SOUTHEAST QUARTER OF SECTION 32, TOWNSHIP 42 NORTH, RANGE 12, EAST OF THE THIRD PRINCIPAL MERIDIAN, DESCRIBED AS FOLLOWS: COMMENCING AT THE NORTHEAST CORNER OF THE WEST 30 ACRES OF THE SOUTH HALF OF THE SOUTHEAST QUARTER OF SAID SECTION 32; THENCE S 0°02'24" E ALONG THE EAST LINE OF SAID WEST 30 ACRES, A DISTANCE OF 868.05 FEET; THENCE N 59°57'57" E, A DISTANCE OF 111.56 FEET TO THE PLACE OF BEGINNING; THENCE CONTINUING N 59°57'57" E, A DISTANCE OF 81.40 FEET; THENCE S 30°01'12" E, A DISTANCE OF 100.62 FEET; THENCE SOUTHERLY ALONG AN ARC OF A CIRCLE, CONVEX TO THE EAST HAVING A RADIUS OF 67.50 FEET, THE CHORD THEREOF HAVING A BEARING OF S 21°42'04" E AND A LENGTH OF 19.53 FEET, AN ARC-DISTANCE OF 19.60 FEET; THENCE S 59°56'27" W, A DISTANCE OF 78.47 FEET; THENCE N 30°04'07" W, A DISTANCE OF 29.59 FEET; THENCE S 60°10'28" W, A DISTANCE OF 4.04 FEET; THENCE N 30°04'07" W, A DISTANCE OF 60.90 FEET; THENCE N 60°40'34" E, A DISTANCE OF 4.04 FEET; THENCE N 30°04'07" W, A DISTANCE OF 29.52 FEET TO THE PLACE OF BEGINNING, IN COOK COUNTY, ILLINOIS, TOGETHER WITH

PARCEL 'G'

THAT PART OF THE SOUTH HALF OF THE SOUTHEAST QUARTER OF SECTION 32, TOWNSHIP 42 NORTH, RANGE 12, EAST OF THE THIRD PRINCIPAL MERIDIAN, DESCRIBED AS FOLLOWS: COMMENCING AT THE NORTHEAST CORNER OF THE WEST 30 ACRES OF THE SOUTH HALF OF THE

0000000000

UNOFFICIAL COPY

SOUTHEAST QUARTER OF SAID SECTION 32; THENCE S 0°02'24" E ALONG THE EAST LINE OF SAID WEST 30 ACRES, A DISTANCE OF 906.93 FEET; THENCE S 0°10'43" W, A DISTANCE OF 45.00 FEET; THENCE S 89°49'17" E, A DISTANCE OF 8.74 FEET; THENCE S 0°10'43" W, A DISTANCE OF 7.96 FEET; THENCE N 89°58'48" E, A DISTANCE OF 90.40 FEET; THENCE N 0°03'41" W, A DISTANCE OF 78.71 FEET; THENCE N 89°35'41" W, A DISTANCE OF 29.99 FEET; THENCE S 0°16'42" E, A DISTANCE OF 4.42 FEET; THENCE S 89°13'28" W, A DISTANCE OF 0.63 FOOT; THENCE S 2°40'00" W, A DISTANCE OF 3.04 FEET; THENCE S 89°59'25" W, A DISTANCE OF 26.46 FEET; THENCE N 0°13'31" E, A DISTANCE OF 4.00 FEET; THENCE N 89°46'29" W, A DISTANCE OF 14.00 FEET; THENCE S 0°13'31" W, A DISTANCE OF 4.00 FEET; THENCE N 87°55'10" W, A DISTANCE OF 0.74 FOOT; THEN N 45°42'40" W, A DISTANCE OF 4.19 FEET; THENCE N 89°59'53" W, A DISTANCE OF 3.37 FEET; THENCE S 45°41'29" W, A DISTANCE OF 4.23 FEET; THENCE S 89°25'05" W, A DISTANCE OF 2.58 FEET; THENCE S 0°09'43" W, A DISTANCE OF 4.56 FEET; THENCE N 89°18'37" W, A DISTANCE OF 1.87 FEET; THENCE S 0°21'38" E, A DISTANCE OF 7.08 FEET; THENCE N 87°22'23" E, A DISTANCE OF 1.86 FEET; THENCE S 0°02'57" E, A DISTANCE OF 7.00 FEET; THENCE S 89°57'03" W, A DISTANCE OF 10.00 FEET TO THE PLACE OF BEGINNING, IN COOK COUNTY, ILLINOIS, TOGETHER WITH

PARCEL "H"

THAT PART OF THE SOUTH HALF OF THE SOUTHEAST QUARTER OF SECTION 32, TOWNSHIP 42 NORTH, RANGE 12, EAST OF THE THIRD PRINCIPAL MERIDIAN, DESCRIBED AS FOLLOWS: COMMENCING AT THE NORTHEAST CORNER OF THE WEST 30 ACRES OF THE SOUTH HALF OF THE SOUTHEAST QUARTER OF SAID SECTION 32; THENCE S 0°02'24" E ALONG THE EAST LINE OF SAID WEST 30 ACRES, A DISTANCE OF 984.92 FEET; THENCE N 89°58'48" E, A DISTANCE OF 20.49 FEET TO THE PLACE OF BEGINNING; THENCE CONTINUING N 89°58'48" E, A DISTANCE OF 120.00 FEET; THENCE S 0°03'39" E, A DISTANCE OF 5.75 FEET; THENCE N 89°57'24" E, A DISTANCE OF 8.70 FEET; THENCE S 0°02'36" E, A DISTANCE OF 45.00 FEET; THENCE 89°57'24" W, A DISTANCE OF 10.00 FEET; THENCE S 0°02'36" E, A DISTANCE OF 7.00 FEET; THENCE N 88°55'42" E, A DISTANCE OF 1.83 FEET; THENCE S 0°16'37" W, A DISTANCE OF 7.05 FEET; THENCE S 89°51'56" W, A DISTANCE OF 1.83 FEET; THENCE S 0°05'18" E, A DISTANCE OF 4.65 FEET; THENCE N 89°18'41" W, A DISTANCE OF 2.73 FEET; THENCE S 45°01'14" W, A DISTANCE OF 4.19 FEET; THENCE N 89°45'50" W, A DISTANCE OF 8.38 FEET; THENCE N 43°24'40" W, A DISTANCE OF 4.18 FEET; THENCE S 89°10'14" W, A DISTANCE OF 0.79 FOOT; THENCE S 0°20'03" E, A DISTANCE OF 4.00 FEET; THENCE S 89°39'57" W, A DISTANCE OF 14.00 FEET; THENCE N 0°20'03" W, A DISTANCE OF 4.00 FEET; THENCE S 89°50'50" W, A DISTANCE OF 26.58 FEET; THENCE S 0°19'09" W, A DISTANCE OF 2.98 FEET; THENCE N 89°30'39" W, A DISTANCE OF 0.64 FOOT; THENCE N 1°01'05" W, A DISTANCE OF 2.99 FEET; THENCE N 89°58'18" W, A DISTANCE OF 26.51 FEET; THENCE S 0°00'57" E, A DISTANCE OF 4.00 FEET; THENCE S 89°59'03" W, A DISTANCE OF 14.00 FEET; THENCE N 0°00'57" W, A DISTANCE OF 4.00 FEET; THENCE N 89°38'16" W, A DISTANCE OF 0.79 FOOT; THENCE S 43°01'16" W, A DISTANCE OF 4.19 FEET; THENCE N 89°29'37" W, A DISTANCE OF 8.39 FEET; THENCE N 46°14'49" W, A

50
50
50
50
50

UNOFFICIAL COPY

DISTANCE OF 1.21 FEET; THENCE S 89°52'19" W, A DISTANCE OF 2.67 FEET; THENCE N 0°13'01" W, A DISTANCE OF 4.61 FEET; THENCE N 89°23'11" W, A DISTANCE OF 1.83 FEET; THENCE N 0°00'59" W, A DISTANCE OF 7.00 FEET; THENCE S 89°00'15" E, A DISTANCE OF 1.84 FEET; THENCE N 0°08'37" W, A DISTANCE OF 7.00 FEET; THENCE S 89°51'23" W, A DISTANCE OF 10.00 FEET; THENCE N 0°08'37" W, A DISTANCE OF 45.00 FEET; THENCE N 89°51'23" E, A DISTANCE OF 8.72 FEET; THENCE N 0°05'07" W, 5.95 FEET TO THE PLACE OF BEGINNING, IN COOK COUNTY, ILLINOIS, TOGETHER WITH

PARCEL "I"

THAT PART OF THE SOUTH HALF OF THE SOUTHEAST QUARTER OF SECTION 32, TOWNSHIP 42 NORTH, RANGE 12, EAST OF THE THIRD PRINCIPAL MERIDIAN, DESCRIBED AS FOLLOWS: COMMENCING AT THE NORTHEAST CORNER OF THE WEST 30 ACRES OF THE SOUTH HALF OF THE SOUTHEAST QUARTER OF SAID SECTION 32; THENCE S 0°02'24" E ALONG THE EAST LINE OF SAID WEST 30 ACRES, A DISTANCE OF 984.92 FEET; THENCE N 89°58'48" E, A DISTANCE OF 149.36 FEET TO THE PLACE OF BEGINNING; THENCE CONTINUING N 89°58'48" E, A DISTANCE OF 9.54 FEET TO A POINT OF CURVATURE; THENCE NORTHEASTERLY ALONG AN ARC OF A CIRCLE, CONVEX TO THE SOUTHEAST, HAVING A RADIUS OF 92.50 FEET, THE CHORD THEREOF HAVING A BEARING OF N 62°15'36" E AND A LENGTH OF 86.05 FEET, AN ARC-DISTANCE OF 89.50 FEET; THENCE S 7°40'28" E, A DISTANCE OF 39.57 FEET; THENCE N 82°45'17" E, A DISTANCE OF 8.20 FEET; THENCE S 8°11'24" E, A DISTANCE OF 44.95 FEET; THENCE S 82°22'13" W, A DISTANCE OF 10.00 FEET; THENCE S 7°37'47" E, A DISTANCE OF 7.00 FEET; THENCE N 80°19'42" E, A DISTANCE OF 1.81 FEET; THENCE S 7°05'06" E, A DISTANCE OF 7.03 FEET; THENCE S 82°36'40" W, A DISTANCE OF 1.80 FEET; THENCE S 6°59'53" E, A DISTANCE OF 4.56 FEET; THENCE S 82°44'50" W, A DISTANCE OF 2.57 FEET; THENCE S 37°31'58" W, A DISTANCE OF 4.28 FEET; THENCE S 83°03'12" W, A DISTANCE OF 8.33 FEET; THENCE N 53°32'43" W, A DISTANCE OF 4.33 FEET; THENCE S 83°08'36" W, A DISTANCE OF 0.66 FOOT; THENCE S 7°33'02" E, A DISTANCE OF 4.00 FEET; THENCE S 82°26'58" W, A DISTANCE OF 26.59 FEET; THENCE S 7°06'30" E, A DISTANCE OF 3.01 FEET; THENCE S 77°16'19" W, A DISTANCE OF 0.62 FOOT; THENCE S 8°53'59" E, A DISTANCE OF 4.28 FEET; THENCE S 82°35'32" W, A DISTANCE OF 30.10 FEET; THENCE N 7°32'57" W, A DISTANCE OF 81.74 FEET TO THE PLACE OF BEGINNING, IN COOK COUNTY, ILLINOIS, TOGETHER WITH

PARCEL "J"

THAT PART OF THE SOUTH HALF OF THE SOUTHEAST QUARTER OF SECTION 32, TOWNSHIP 42 NORTH, RANGE 12, EAST OF THE THIRD PRINCIPAL MERIDIAN, DESCRIBED AS FOLLOWS: COMMENCING AT THE NORTHEAST CORNER OF THE WEST 30 ACRES OF THE SOUTH HALF OF THE SOUTHEAST QUARTER OF SAID SECTION 32; THENCE S 0°02'24" E ALONG THE EAST LINE OF SAID WEST 30 ACRES, A DISTANCE OF 984.92 FEET; THENCE N 89°58'48" E, A DISTANCE OF 158.90 FEET TO A POINT OF CURVATURE; THENCE NORTHEASTERLY ALONG AN ARC OF A CIRCLE, CONVEX TO THE SOUTHEAST, HAVING A RADIUS OF 92.50 FEET, THE CHORD THEREOF HAVING A BEARING OF N 35°41'58" E AND A LENGTH OF 150.20 FEET, AN ARC-DISTANCE OF 175.26 FEET;

0000000000

UNOFFICIAL COPY

11.5 FEET; THENCE S 13° 20' 00" E, A DISTANCE OF 12.50 FEET;
THENCE S 76° 47' 00" W, A DISTANCE OF 4.25 FEET; THENCE S 12°
15' 00" E, A DISTANCE OF 1.51 FEET; THENCE S 58° 03' 00" E, A
DISTANCE OF 4.25 FEET; THENCE S 13° 44' 00" E, A DISTANCE OF
8.20 FEET; THENCE S 30° 43' 00" W, A DISTANCE OF 4.35 FEET;
THENCE S 13° 41' 00" E, A DISTANCE OF 2.66 FEET; THENCE S 76°
42' 00" W, A DISTANCE OF 4.55 FEET; THENCE S 12° 26' 00" E, A
DISTANCE OF 1.83 FEET; THENCE S 76° 21' 00" W, A DISTANCE OF
7.04 FEET; THENCE N 12° 19' 00" W, A DISTANCE OF 1.83 FEET;
THENCE S 76° 16' 00" W, A DISTANCE OF 7.00 FEET; THENCE S 13°
24' 00" E, A DISTANCE OF 8.00 FEET; THENCE S 76° 58' 00" W, A
DISTANCE OF 45.00 FEET; THENCE N 13° 02' 00" W, A DISTANCE OF
6.57 FEET; THENCE S 76° 58' 00" W, A DISTANCE OF 15.34 FEET;
THENCE N 30° 01' 12" W, A DISTANCE OF 67.27 FEET TO A POINT OF
CURVATURE; THENCE NORTHWESTERLY ALONG AN ARC OF A CIRCLE,
CONVEX TO THE SOUTHWEST, HAVING A RADIUS OF 137.50 FEET, THE
CHORD THEREOF HAVING A BEARING OF N 18° 23' 53" W AND A LENGTH
OF 55.91 FEET, AN ARC-DISTANCE OF 55.78 FEET TO THE PLACE OF
BEGINNING. IN COOK COUNTY, ILLINOIS.

Property of Cook County Clerk's Office

0000000000

UNOFFICIAL COPY

THENCE S 85°54'25" E, A DISTANCE OF 19.73 FEET TO THE PLACE OF BEGINNING; THENCE CONTINUING S 85°54'25" E, A DISTANCE OF 30.10 FEET; THENCE N 7°41'41" E, A DISTANCE OF 4.36 FEET; THENCE S 89°50'25" E, A DISTANCE OF 0.63 FOOT; THENCE N 3°46'07" E, A DISTANCE OF 2.98 FEET; THENCE S 86°16'34" E, A DISTANCE OF 26.61 FEET; THENCE S 3°36'07" W, A DISTANCE OF 4.00 FEET; THENCE S 86°23'53" E, A DISTANCE OF 14.00 FEET; THENCE N 3°36'07" E, A DISTANCE OF 4.00 FEET; THENCE S 83°30'27" E, A DISTANCE OF 0.78 FOOT; THENCE S 41°22'24" E, A DISTANCE OF 4.24 FEET; THENCE S 85°39'55" E, A DISTANCE OF 8.88 FEET; THENCE N 42°04'56" E, A DISTANCE OF 3.87 FEET; THENCE S 85°30'40" E, A DISTANCE OF 2.66 FEET; THENCE N 4°20'01" E, A DISTANCE OF 4.58 FEET; THENCE S 86°34'33" E, A DISTANCE OF 1.83 FEET; THENCE N 3°49'10" E, A DISTANCE OF 7.01 FEET; THENCE N 86°46'41" W, A DISTANCE OF 1.86 FEET; THENCE N 4°05'08" E, A DISTANCE OF 7.00 FEET; THENCE S 85°54'52" E, A DISTANCE OF 10.00 FEET; THENCE N 3°58'05" E, A DISTANCE OF 45.00 FEET; THENCE N 86°01'55" W, A DISTANCE OF 8.79 FEET; THENCE N 3°47'35" E, A DISTANCE OF 20.66 FEET; THENCE S 89°58'48" W, A DISTANCE OF 90.40 FEET; THENCE S 3°56'25" W, A DISTANCE OF 85.39 FEET TO THE PLACE OF BEGINNING, IN COOK COUNTY, ILLINOIS, TOGETHER WITH

PARCEL "K"

THAT PART OF THE SOUTH HALF OF THE SOUTHEAST QUARTER OF SECTION 32, TOWNSHIP 42 NORTH, RANGE 12, EAST OF THE THIRD PRINCIPAL MERIDIAN, DESCRIBED AS FOLLOWS: COMMENCING AT THE NORTHEAST CORNER OF THE WEST LINE OF THE SOUTH HALF OF THE SOUTHEAST QUARTER OF SAID SECTION 32; THENCE S 0° 02' 24" E ALONG THE EAST LINE OF SAID WEST 30 ACRES, A DISTANCE OF 557.48 FEET; THENCE S 89° 46' 49" E, A DISTANCE OF 105.52 FEET; THENCE S 0° 55' 41" E, A DISTANCE OF 69.43 FEET; THENCE N 89° 04' 19" E, A DISTANCE OF 25.00 FEET; THENCE SOUTHEASTERLY ALONG AN ARC OF A CIRCLE, CONVEX TO THE WEST, HAVING A RADIUS OF 137.50 FEET, THE CHORD THEREOF HAVING A BEARING OF S 3° 51' 08" E AND A LENGTH OF 14.03 FEET, AN ARC-DISTANCE OF 14.03 FEET TO THE PLACE OF BEGINNING; THENCE N 76° 29' 00" E, A DISTANCE OF 39.52 FEET; THENCE N 13° 21' 00" W, A DISTANCE OF 6.60 FEET; THENCE N 76° 29' 00" E, A DISTANCE OF 45.00 FEET; THENCE S 13° 14' 00" E, A DISTANCE OF 8.00 FEET; THENCE N 76° 46' 00" E, A DISTANCE OF 7.00 FEET; THENCE N 14° 56' 00" W, A DISTANCE OF 1.85 FEET; THENCE N 76° 39' 00" E, A DISTANCE OF 7.05 FEET; THENCE S 12° 29' 00" E, A DISTANCE OF 1.84 FEET; THENCE N 77° 17' 00" E, A DISTANCE OF 4.63 FEET; THENCE S 12° 33' 00" E, A DISTANCE OF 2.59 FEET; THENCE S 58° 12' 00" E, A DISTANCE OF 4.32 FEET; THENCE S 13° 22' 00" E, A DISTANCE OF 8.37 FEET; THENCE S 32° 06' 00" W, A DISTANCE OF 4.30 FEET; THENCE S 13° 46' 00" E, A DISTANCE OF 1.48 FEET; THENCE N 76° 40' 00" E, A DISTANCE OF 4.27 FEET; THENCE S 13° 20' 00" E, A DISTANCE OF 12.50 FEET THENCE S 76° 57' 00" W, A DISTANCE OF 4.25 FEET; THENCE S 13° 13' 00" E, A DISTANCE OF 27.25 FEET; THENCE N 77° 47' 00" E, A DISTANCE OF 3.00 FEET; THENCE S 14° 19' 00" E, A DISTANCE OF 0.61 FOOT; THENCE S 76° 19' 00" W, A DISTANCE OF 3.00 FEET; THENCE S 13° 25' 00" E, A DISTANCE OF 27.36 FEET; THENCE N 76° 26' 00" E, A DISTANCE OF

00000000

UNOFFICIAL COPY

SECOND AMENDED EXHIBIT B
TO THE DECLARATION OF CONDOMINIUM OWNERSHIP U
CONDOMINIUM PARCELS

PARCEL A:

THAT PART OF THE SOUTH HALF OF THE SOUTHEAST QUARTER OF SECTION 32, TOWNSHIP 42 NORTH, RANGE 12, EAST OF THE THIRD PRINCIPAL MERIDIAN, DESCRIBED AS FOLLOWS: COMMENCING AT THE NORTHEAST CORNER OF THE WEST 30 ACRES OF THE SOUTH HALF OF THE SOUTHEAST QUARTER OF SAID SECTION 32; THENCE S 0°02'24" E ALONG THE EAST LINE OF SAID WEST 30 ACRES, A DISTANCE OF 152.85 FEET; THENCE N 89°51'36" E, A DISTANCE OF 21.10 FEET TO THE PLACE OF BEGINNING; THENCE CONTINUING N 89°51'36" E, A DISTANCE OF 88.98 FEET; THENCE SOUTHERLY ALONG AN ARC OF A CIRCLE, CONVEX TO THE WEST, HAVING A RADIUS OF 40.00 FEET, THE CHORD THEREOF HAVING A BEARING OF S 6°14'32" E AND A LENGTH OF 3.41 FEET, AN ARC-DISTANCE OF 3.42 FEET TO A POINT OF TANGENCY; THENCE S 8°41'18" E, A DISTANCE OF 117.98 FEET; THENCE S 89°53'53" W, A DISTANCE OF 107.03 FEET; THENCE N 0°04'17" W, A DISTANCE OF 29.65 FEET; THENCE N 89°37'50" W, A DISTANCE OF 3.98 FEET; THENCE N 0°07'22" W, A DISTANCE OF 60.80 FEET; THENCE S 89°37'31" E, A DISTANCE OF 4.03 FEET; THENCE N 0°02'24" W, A DISTANCE OF 29.55 FEET TO THE PLACE OF BEGINNING, IN COOK COUNTY, ILLINOIS, TOGETHER WITH

PARCEL B:

THAT PART OF THE SOUTH HALF OF THE SOUTHEAST QUARTER OF SECTION 32, TOWNSHIP 42 NORTH, RANGE 12, EAST OF THE THIRD PRINCIPAL MERIDIAN, DESCRIBED AS FOLLOWS: COMMENCING AT THE NORTHEAST CORNER OF THE WEST 30 ACRES OF THE SOUTH HALF OF THE SOUTHEAST QUARTER OF SAID SECTION 32; THENCE S 0°02'24" E ALONG THE EAST LINE OF SAID WEST 30 ACRES, A DISTANCE OF 290.65 FEET; THENCE N 87°39'07" E, A DISTANCE OF 36.80 FEET TO THE PLACE OF BEGINNING; THENCE CONTINUING N 87°39'07" E, A DISTANCE OF 4.62 FEET; THENCE N 0°24'17" W, A DISTANCE OF 1.70 FEET; THENCE N 89°50'25" E, A DISTANCE OF 6.91 FEET; THENCE S 0°39'05" E, A DISTANCE OF 1.84 FEET; THENCE N 89°40'07" E, A DISTANCE OF 7.28 FEET; THENCE N 0°04'36" W, A DISTANCE OF 9.98 FEET; THENCE N 89°55'24" E, A DISTANCE OF 44.92 FEET; THENCE S 0°04'21" E, A DISTANCE OF 8.63 FEET; THENCE N 89°55'39" E, A DISTANCE OF 29.97 FEET; THENCE S 8°41'18" E, A DISTANCE OF 31.43 FEET; THENCE S 9°07'50" E, A DISTANCE OF 17.50 FEET; THENCE S 89°51'03" W, A DISTANCE OF 51.10 FEET; THENCE S 87°41'08" W, A DISTANCE OF 2.00 FEET; THENCE S 0°10'24" W, A DISTANCE OF 11.12 FEET; THENCE N 89°47'55" E, A DISTANCE OF 3.00 FEET; THENCE S 3°25'56" E, A DISTANCE OF .68 FOOT; THENCE N 89°30'04" W, A DISTANCE OF 3.00 FEET; THENCE S 0°01'40" W, A DISTANCE OF 11.19 FEET; THENCE N 89°18'31" E, A DISTANCE OF 2.02 FEET; THENCE S 89°57'14" E, A DISTANCE OF 52.57 FEET; THENCE SOUTHERLY ALONG AN ARC OF A CIRCLE CONVEX TO THE EAST, HAVING A RADIUS OF 100.00 FEET, THE CHORD THEREOF HAVING A BEARING OF S 11°26'33" W AND A LENGTH OF 29.70 FEET, AN ARC-DISTANCE OF 29.81 FEET TO A POINT OF TANGENCY; THENCE S 19°58'52" W, A DISTANCE OF 20.22 FEET; THENCE S 89°30'59" W, A DISTANCE OF 26.03 FEET; THENCE S 0°04'36" E, A DISTANCE OF 8.89 FEET; THENCE S 89°55'24" W, A DISTANCE OF 44.92 FEET;

03500006

UNOFFICIAL COPY

THENCE N 10°04'36" W, A DISTANCE OF 10.05 FEET; THENCE N 89°42'24" W, A DISTANCE OF 6.99 FEET; THENCE S 0°11'25" W, A DISTANCE OF 1.81 FEET; THENCE S 89°24'09" W, A DISTANCE OF 7.00 FEET; THENCE N 1°13'20" W, A DISTANCE OF 1.83 FEET; THENCE N 89°01'06" W, A DISTANCE OF 4.53 FEET; THENCE N 0°33'18" W, A DISTANCE OF 2.54 FEET; THENCE N 45°12'13" W, A DISTANCE OF 4.22 FEET; THENCE N 0°46'50" W, A DISTANCE OF 8.38 FEET; THENCE N 46°12'05" E, A DISTANCE OF 4.25 FEET; THENCE N 1°33'29" W, A DISTANCE OF 0.77 FOOT; THENCE S 89°55'24" W, A DISTANCE OF 3.96 FEET; THENCE N 0°04'36" W, A DISTANCE OF 14.00 FEET; THENCE N 89°55'24" E, A DISTANCE OF 3.92 FEET; THENCE N 0°13'50" W, A DISTANCE OF 26.64 FEET; THENCE S 89°09'53" W, A DISTANCE OF 2.98 FEET; THENCE N 0°00'29" E, A DISTANCE OF 0.64 FOOT; THENCE N 88°29'48" E, A DISTANCE OF 3.02 FEET; THENCE N 0°14'16" W, A DISTANCE OF 26.53 FEET; THENCE S 89°55'24" W, A DISTANCE OF 3.80 FEET; THENCE N 0°04'36" W, A DISTANCE OF 14.00 FEET; THENCE N 89°55'24" E, A DISTANCE OF 3.74 FEET; THENCE N 1°08'56" W, A DISTANCE OF 0.80 FOOT; THENCE N 44°14'07" W, A DISTANCE OF 4.21 FEET; THENCE N 0°10'38" W, A DISTANCE OF 8.36 FEET; THENCE N 45°52'03" E, A DISTANCE OF 4.21 FEET; THENCE N 0°40'47" W, A DISTANCE OF 2.58 FEET TO THE PLACE OF BEGINNING, IN COOK COUNTY, ILLINOIS, TOGETHER WITH

PARCEL C:

THAT PART OF THE SOUTH HALF OF THE SOUTHEAST QUARTER OF SECTION 32, TOWNSHIP 42 NORTH, RANGE 12, EAST OF THE THIRD PRINCIPAL MERIDIAN, DESCRIBED AS FOLLOWS: COMMENCING AT THE NORTHEAST CORNER OF THE WEST 30 ACRES OF THE SOUTH HALF OF THE SOUTHEAST QUARTER OF SAID SECTION 32; THENCE S 0°02'24" E ALONG THE EAST LINE OF SAID WEST 30 ACRES, A DISTANCE OF 422.74 FEET; THENCE N 89°57'03" E, A DISTANCE OF 24.27 FEET TO THE PLACE OF BEGINNING; THENCE CONTINUING N 89°57'03" E, A DISTANCE OF 96.72 FEET; THENCE S 19°58'52" W, A DISTANCE OF 28.43 FEET TO A POINT OF CURVATURE; THENCE SOUTHERLY ALONG AN ARC OF A CIRCLE, CONVEX TO THE WEST, HAVING A RADIUS OF 97.50 FEET, THE CHORD THEREOF HAVING A BEARING OF S 9°31'36" W AND A LENGTH OF 35.38 FEET, AN ARC-DISTANCE OF 35.56 FEET TO A POINT OF TANGENCY; THENCE S 0°55'41" E, A DISTANCE OF 58.28 FEET; THENCE S 89°45'06" W, A DISTANCE OF 81.69 FEET; THENCE N 0°09'17" W, A DISTANCE OF 29.74 FEET; THENCE N 89°39'27" W, A DISTANCE OF 4.05 FEET; THENCE N 0°09'17" W, A DISTANCE OF 60.74 FEET; THENCE N 89°38'02" E, A DISTANCE OF 3.96 FEET; THENCE N 0°09'17" W, A DISTANCE OF 29.63 FEET TO THE PLACE OF BEGINNING, IN COOK COUNTY, ILLINOIS, TOGETHER WITH

PARCEL D:

THAT PART OF THE SOUTH HALF OF THE SOUTHEAST QUARTER OF SECTION 32, TOWNSHIP 42 NORTH, RANGE 12, EAST OF THE THIRD PRINCIPAL MERIDIAN, DESCRIBED AS FOLLOWS: COMMENCING AT THE NORTHEAST CORNER OF THE WEST 30 ACRES OF THE SOUTH HALF OF THE SOUTHEAST QUARTER OF SAID SECTION 32; THENCE S 0°02'24" E ALONG THE EAST LINE OF SAID WEST 30 ACRES, A DISTANCE OF 557.48 FEET; THENCE S 89°46'49" E, A DISTANCE OF 21.47 FEET TO THE PLACE OF BEGINNING; THENCE CONTINUING S 89°46'49" E, A

202509090000

UNOFFICIAL COPY

DISTANCE OF 85.05 FEET; THENCE S 0°55'41" E, A DISTANCE OF 69.43 FEET TO A POINT OF CURVATURE; THENCE SOUTHERLY ALONG AN ARC OF A CIRCLE CONVEX TO THE WEST, HAVING A RADIUS OF 162.50 FEET, THE CHORD THEREOF HAVING A BEARING OF S 4°33'27" E AND A LENGTH OF 20.57 FEET, AND ARC-DISTANCE OF 20.59 FEET; THENCE N 89°51'02" W, A DISTANCE OF 92.06 FEET; THENCE N 0°06'16" E, A DISTANCE OF 60.39 FEET; THENCE S 89°43'29" E, A DISTANCE OF 4.12 FEET; THENCE N 0°01'37" E, A DISTANCE OF 29.65 FEET TO THE PLACE OF BEGINNING, IN COOK COUNTY, ILLINOIS, TOGETHER WITH

PARCEL E:

THAT PART OF THE SOUTH HALF OF THE SOUTHEAST QUARTER OF SECTION 32, TOWNSHIP 42 NORTH, RANGE 12, EAST OF THE THIRD PRINCIPAL MERIDIAN, DESCRIBED AS FOLLOWS: COMMENCING AT THE NORTHEAST CORNER OF THE WEST 30 ACRES OF THE SOUTH HALF OF THE SOUTHEAST QUARTER OF SAID SECTION 32; THENCE S 0°02'24" E ALONG THE EAST LINE OF SAID WEST 30 ACRES, A DISTANCE OF 712.09 FEET; THENCE N 59°55'06" E, A DISTANCE OF 21.25 FEET TO THE PLACE OF BEGINNING; THENCE CONTINUING N 59°55'06" E, A DISTANCE OF 105.08 FEET; THENCE SOUTHEASTERLY ALONG AN ARC OF A CIRCLE, CONVEX TO THE SOUTHWEST, HAVING A RADIUS OF 162.50 FEET, THE CHORD THEREOF HAVING A BEARING OF S 19°16'20" E AND A LENGTH OF 60.61 FEET, AN ARC-DISTANCE OF 60.97 FEET TO A POINT OF TANGENCY; THENCE S 30°01'12" E, A DISTANCE OF 60.38 FEET; THENCE S 59°52'12" W, A DISTANCE OF 93.48 FEET; THENCE N 30°09'39" W, A DISTANCE OF 29.57 FEET; THENCE S 60°06'19" W, A DISTANCE OF 4.07 FEET; THENCE N 30°09'39" W, A DISTANCE OF 60.81 FEET; THENCE N 60°02'32" E, A DISTANCE OF 4.07 FEET; THENCE N 30°09'39" W, A DISTANCE OF 29.62 FEET TO THE PLACE OF BEGINNING, IN COOK COUNTY, ILLINOIS, TOGETHER WITH

PARCEL F:

THAT PART OF THE SOUTH HALF OF THE SOUTHEAST QUARTER OF SECTION 32, TOWNSHIP 42 NORTH, RANGE 12, EAST OF THE THIRD PRINCIPAL MERIDIAN, DESCRIBED AS FOLLOWS: COMMENCING AT THE NORTHEAST CORNER OF THE WEST 30 ACRES OF THE SOUTH HALF OF THE SOUTHEAST QUARTER OF SAID SECTION 32; THENCE S 0°02'24" E ALONG THE EAST LINE OF SAID WEST 30 ACRES, A DISTANCE OF 868.05 FEET; THENCE N 59°57'57" E, A DISTANCE OF 111.55 FEET TO THE PLACE OF BEGINNING; THENCE CONTINUING N 59°57'57" E, A DISTANCE OF 81.40 FEET; THENCE S 30°01'12" E, A DISTANCE OF 100.62 FEET; THENCE SOUTHERLY ALONG AN ARC OF A CIRCLE, CONVEX TO THE EAST HAVING A RADIUS OF 67.50 FEET, THE CHORD THEREOF HAVING A BEARING OF S 21°42'04" E AND A LENGTH OF 19.53 FEET, AN ARC-DISTANCE OF 19.60 FEET; THENCE S 59°56'27" W, A DISTANCE OF 78.47 FEET; THENCE N 30°04'07" W, A DISTANCE OF 29.59 FEET; THENCE S 60°10'28" W, A DISTANCE OF 4.04 FEET; THENCE N 30°04'07" W, A DISTANCE OF 60.90 FEET; THENCE N 60°40'34" E, A DISTANCE OF 4.04 FEET; THENCE N 30°04'07" W, A DISTANCE OF 29.52 FEET TO THE PLACE OF BEGINNING, IN COOK COUNTY, ILLINOIS.

32005000

UNOFFICIAL COPY

PARCEL "G"

THAT PART OF THE SOUTH HALF OF THE SOUTHEAST QUARTER OF SECTION 32, TOWNSHIP 42 NORTH, RANGE 12, EAST OF THE THIRD PRINCIPAL MERIDIAN, DESCRIBED AS FOLLOWS: COMMENCING AT THE NORTHEAST CORNER OF THE WEST 30 ACRES OF THE SOUTH HALF OF THE SOUTHEAST QUARTER OF SAID SECTION 32; THENCE S 0°02'24" E ALONG THE EAST LINE OF SAID WEST 30 ACRES, A DISTANCE OF 906.93 FEET; THENCE S 0°10'43" W, A DISTANCE OF 45.00 FEET; THENCE S 89°49'17" E, A DISTANCE OF 8.74 FEET; THENCE S 0°10'43" W, A DISTANCE OF 7.96 FEET; THENCE N 89°58'48" E, A DISTANCE OF 90.40 FEET; THENCE N 0°03'41" W, A DISTANCE OF 78.71 FEET; THENCE N 89°35'41" W, A DISTANCE OF 29.99 FEET; THENCE S 0°16'42" E, A DISTANCE OF 4.42 FEET; THENCE S 89°13'28" W, A DISTANCE OF 0.63 FOOT; THENCE S 2°40'00" W, A DISTANCE OF 3.04 FEET; THENCE S 89°59'25" W, A DISTANCE OF 26.45 FEET; THENCE N 0°13'31" E, A DISTANCE OF 4.00 FEET; THENCE N 89°46'29" W, A DISTANCE OF 14.00 FEET; THENCE S 0°13'31" W, A DISTANCE OF 4.00 FEET; THENCE N 87°55'10" W, A DISTANCE OF 0.74 FOOT; THEN N 45°42'40" W, A DISTANCE OF 4.19 FEET; THENCE N 89°59'53" W, A DISTANCE OF 8.37 FEET; THENCE S 45°44'29" W, A DISTANCE OF 4.23 FEET; THENCE S 89°25'05" W, A DISTANCE OF 2.58 FEET; THENCE S 0°09'43" W, A DISTANCE OF 4.56 FEET; THENCE N 89°18'37" W, A DISTANCE OF 1.87 FEET; THENCE S 0°21'38" E, A DISTANCE OF 7.08 FEET; THENCE N 87°22'23" E, A DISTANCE OF 1.86 FEET; THENCE S 0°02'57" E, A DISTANCE OF 7.00 FEET; THENCE S 89°57'03" W, A DISTANCE OF 10.00 FEET TO THE PLACE OF BEGINNING, IN COCK COUNTY, ILLINOIS, TOGETHER WITH

PARCEL "H"

THAT PART OF THE SOUTH HALF OF THE SOUTHEAST QUARTER OF SECTION 32, TOWNSHIP 42 NORTH, RANGE 12, EAST OF THE THIRD PRINCIPAL MERIDIAN, DESCRIBED AS FOLLOWS: COMMENCING AT THE NORTHEAST CORNER OF THE WEST 30 ACRES OF THE SOUTH HALF OF THE SOUTHEAST QUARTER OF SAID SECTION 32; THENCE S 0°02'24" E ALONG THE EAST LINE OF SAID WEST 30 ACRES, A DISTANCE OF 984.92 FEET; THENCE N 89°58'48" E, A DISTANCE OF 20.49 FEET TO THE PLACE OF BEGINNING; THENCE CONTINUING N 89°58'48" E, A DISTANCE OF 120.00 FEET; THENCE S 0°03'39" E, A DISTANCE OF 5.75 FEET; THENCE N 89°57'24" E, A DISTANCE OF 8.70 FEET; THENCE S 0°02'36" E, A DISTANCE OF 45.00 FEET; THENCE S 89°57'24" W, A DISTANCE OF 10.00 FEET; THENCE S 0°02'36" E, A DISTANCE OF 7.00 FEET; THENCE N 88°55'42" E, A DISTANCE OF 1.83 FEET; THENCE S 0°16'37" W, A DISTANCE OF 7.05 FEET; THENCE S 89°51'56" W, A DISTANCE OF 1.83 FEET; THENCE S 0°05'18" E, A DISTANCE OF 4.65 FEET; THENCE N 89°18'41" W, A DISTANCE OF 2.73 FEET; THENCE S 45°01'14" W, A DISTANCE OF 4.19 FEET; THENCE N 89°45'50" W, A DISTANCE OF 8.38 FEET; THENCE N 43°24'40" W, A DISTANCE OF 4.18 FEET; THENCE S 89°10'14" W, A DISTANCE OF 0.79 FOOT; THENCE S 0°20'03" E, A DISTANCE OF 4.00 FEET; THENCE S 89°39'57" W, A DISTANCE OF 14.00 FEET; THENCE N 0°20'03" W, A DISTANCE OF 4.00 FEET; THENCE S 89°50'50" W, A DISTANCE OF 26.58 FEET; THENCE S 0°19'09" W, A DISTANCE OF 2.98 FEET; THENCE N 89°30'39" W, A DISTANCE OF 0.64 FOOT; THENCE N 1°01'05" W, A DISTANCE OF 2.99

UNOFFICIAL COPY

FEET; THENCE N 89°58'18" W, A DISTANCE OF 26.51 FEET; THENCE S 0°00'57" E, A DISTANCE OF 4.00 FEET; THENCE S 89°59'03" W, A DISTANCE OF 14.00 FEET; THENCE N 0°00'57" W, A DISTANCE OF 4.00 FEET; THENCE N 89°38'16" W, A DISTANCE OF 0.79 FOOT; THENCE S 43°01'16" W, A DISTANCE OF 4.19 FEET; THENCE N 89°29'37" W, A DISTANCE OF 8.39 FEET; THENCE N 46°14'49" W, A DISTANCE OF 4.21 FEET; THENCE S 89°32'49" W, A DISTANCE OF 2.67 FEET; THENCE N 0°13'01" W, A DISTANCE OF 4.61 FEET; THENCE N 89°23'11" W, A DISTANCE OF 1.83 FEET; THENCE N 0°00'59" W, A DISTANCE OF 7.00 FEET; THENCE S 89°00'15" E, A DISTANCE OF 1.84 FEET; THENCE N 0°08'37" W, A DISTANCE OF 7.00 FEET; THENCE S 89°51'23" W, A DISTANCE OF 10.00 FEET; THENCE N 0°08'37" W, A DISTANCE OF 45.00 FEET; THENCE N 89°51'23" E, A DISTANCE OF 8.72 FEET; THENCE N 0°05'07" W, 5.95 FEET TO THE PLACE OF BEGINNING, IN COOK COUNTY, ILLINOIS, TOGETHER WITH

PARCEL "I"

THAT PART OF THE SOUTH HALF OF THE SOUTHEAST QUARTER OF SECTION 32, TOWNSHIP 42 NORTH, RANGE 12, EAST OF THE THIRD PRINCIPAL MERIDIAN, DESCRIBED AS FOLLOWS: COMMENCING AT THE NORTHEAST CORNER OF THE WEST 30 ACRES OF THE SOUTH HALF OF THE SOUTHEAST QUARTER OF SAID SECTION 32; THENCE S 0°02'24" E ALONG THE EAST LINE OF SAID WEST 30 ACRES, A DISTANCE OF 984.92 FEET; THENCE N 89°58'48" E, A DISTANCE OF 149.36 FEET TO THE PLACE OF BEGINNING; THENCE CONTINUING N 89°58'48" E, A DISTANCE OF 9.54 FEET TO A POINT OF CURVATURE; THENCE NORTHEASTERLY ALONG AN ARC OF A CIRCLE, CONVEX TO THE SOUTHEAST, HAVING A RADIUS OF 92.50 FEET, THE CHORD THEREOF HAVING A BEARING OF N 62°15'36" E AND A LENGTH OF 86.05 FEET, AN ARC-DISTANCE OF 89.50 FEET; THENCE S 7°40'28" E, A DISTANCE OF 39.57 FEET; THENCE N 82°45'17" E, A DISTANCE OF 8.20 FEET; THENCE S 8°11'24" E, A DISTANCE OF 14.95 FEET; THENCE S 82°22'13" W, A DISTANCE OF 10.00 FEET; THENCE S 7°37'47" E, A DISTANCE OF 7.00 FEET; THENCE N 80°19'42" E, A DISTANCE OF 1.81 FEET; THENCE S 7°05'06" E, A DISTANCE OF 7.03 FEET; THENCE S 82°36'40" W, A DISTANCE OF 1.80 FEET; THENCE S 6°59'53" E, A DISTANCE OF 4.56 FEET; THENCE S 32°44'50" W, A DISTANCE OF 2.57 FEET; THENCE S 37°31'58" W, A DISTANCE OF 4.28 FEET; THENCE S 83°03'12" W, A DISTANCE OF 5.33 FEET; THENCE N 53°32'43" W, A DISTANCE OF 4.33 FEET; THENCE S 83°08'36" W, A DISTANCE OF 0.66 FOOT; THENCE S 7°33'02" E, A DISTANCE OF 4.00 FEET; THENCE S 82°26'58" W, A DISTANCE OF 26.59 FEET; THENCE S 7°06'30" E, A DISTANCE OF 3.01 FEET; THENCE S 77°16'19" W, A DISTANCE OF 0.62 FOOT; THENCE S 8°53'59" E, A DISTANCE OF 4.28 FEET; THENCE S 82°35'32" W, A DISTANCE OF 30.10 FEET; THENCE N 7°32'57" W, A DISTANCE OF 81.74 FEET TO THE PLACE OF BEGINNING, IN COOK COUNTY, ILLINOIS, TOGETHER WITH

PARCEL "J"

THAT PART OF THE SOUTH HALF OF THE SOUTHEAST QUARTER OF SECTION 32, TOWNSHIP 42 NORTH, RANGE 12, EAST OF THE THIRD PRINCIPAL MERIDIAN, DESCRIBED AS FOLLOWS: COMMENCING AT THE NORTHEAST CORNER OF THE WEST 30 ACRES OF THE SOUTH HALF OF THE SOUTHEAST QUARTER OF SAID SECTION 32; THENCE S 0°02'24" E

UNOFFICIAL COPY

ALONG THE EAST LINE OF SAID WEST 30 ACRES, A DISTANCE OF 984.92 FEET; THENCE N 89°58'48" E, A DISTANCE OF 158.90 FEET TO A POINT OF CURVATURE; THENCE NORTHEASTERLY ALONG AN ARC OF A CIRCLE, CONVEX TO THE SOUTHEAST, HAVING A RADIUS OF 92.50 FEET, THE CHORD THEREOF HAVING A BEARING OF N 35°41'58" E AND A LENGTH OF 150.20 FEET, AN ARC-DISTANCE OF 175.26 FEET; THENCE S 85°54'25" E, A DISTANCE OF 13.73 FEET TO THE PLACE OF BEGINNING; THENCE CONTINUING S 85°54'25" E, A DISTANCE OF 30.10 FEET; THENCE N 2°43'41" E, A DISTANCE OF 4.36 FEET; THENCE S 89°50'25" E, A DISTANCE OF 0.63 FOOT; THENCE N 3°46'07" E, A DISTANCE OF 2.98 FEET; THENCE S 86°16'34" E, A DISTANCE OF 26.61 FEET; THENCE S 3°36'07" W, A DISTANCE OF 4.00 FEET; THENCE S 86°23'53" E, A DISTANCE OF 14.00 FEET; THENCE N 3°36'07" E, A DISTANCE OF 4.00 FEET; THENCE S 83°30'27" E, A DISTANCE OF 0.78 FOOT; THENCE S 41°22'24" E, A DISTANCE OF 4.24 FEET; THENCE S 85°39'55" E, A DISTANCE OF 8.88 FEET; THENCE N 42°04'56" E, A DISTANCE OF 3.87 FEET; THENCE S 85°30'40" E, A DISTANCE OF 2.66 FEET; THENCE N 4°20'01" E, A DISTANCE OF 4.58 FEET; THENCE S 86°34'33" E, A DISTANCE OF 1.83 FEET; THENCE N 3°49'10" E, A DISTANCE OF 7.01 FEET; THENCE N 86°46'43" W, A DISTANCE OF 1.86 FEET; THENCE N 4°05'08" E, A DISTANCE OF 7.00 FEET; THENCE S 85°54'52" E, A DISTANCE OF 10.00 FEET; THENCE N 3°58'05" E, A DISTANCE OF 45.00 FEET; THENCE N 86°01'55" W, A DISTANCE OF 8.79 FEET; THENCE N 3°47'35" E, A DISTANCE OF 20.66 FEET; THENCE S 89°58'48" W, A DISTANCE OF 90.40 FEET; THENCE S 3°56'25" W, A DISTANCE OF 85.39 FEET TO THE PLACE OF BEGINNING, IN COOK COUNTY, ILLINOIS, TOGETHER WITH

PARCEL "K"

THAT PART OF THE SOUTH HALF OF THE SOUTHEAST QUARTER OF SECTION 32, TOWNSHIP 42 NORTH, RANGE 12, EAST OF THE THIRD PRINCIPAL MERIDIAN, DESCRIBED AS FOLLOWS: COMMENCING AT THE NORTHEAST CORNER OF THE WEST LINE OF THE SOUTH HALF OF THE SOUTHEAST QUARTER OF SAID SECTION 32; THENCE S 0° 02' 24" E ALONG THE EAST LINE OF SAID WEST 30 ACRES, A DISTANCE OF 557.48 FEET; THENCE S 89° 46' 49" E, A DISTANCE OF 105.52 FEET; THENCE S 0° 55' 41" E, A DISTANCE OF 69.43 FEET; THENCE N 89° 04' 19" E, A DISTANCE OF 25.00 FEET; THENCE SOUTHEASTERLY ALONG AN ARC OF A CIRCLE, CONVEX TO THE WEST, HAVING A RADIUS OF 137.50 FEET, THE CHORD THEREOF HAVING A BEARING OF S 3° 51' 08" E AND A LENGTH OF 14.03 FEET, AN ARC-DISTANCE OF 14.03 FEET TO THE PLACE OF BEGINNING; THENCE N 76° 29' 00" E, A DISTANCE OF 39.52 FEET; THENCE N 13° 31' 00" W, A DISTANCE OF 6.60 FEET; THENCE N 76° 29' 00" E, A DISTANCE OF 45.00 FEET; THENCE S 13° 14' 00" E, A DISTANCE OF 8.00 FEET; THENCE N 76° 46' 00" E, A DISTANCE OF 7.00 FEET; THENCE N 14° 56' 00" W, A DISTANCE OF 1.85 FEET; THENCE N 76° 39' 00" E, A DISTANCE OF 7.05 FEET; THENCE S 12° 29' 00" E, A DISTANCE OF 1.84 FEET; THENCE N 77° 17' 00" E, A DISTANCE OF 4.63 FEET; THENCE S 12° 33' 00" E, A DISTANCE OF 2.59 FEET; THENCE S 58° 12' 00" E, A DISTANCE OF 4.32 FEET; THENCE S 13° 22' 00" E, A DISTANCE OF 8.37 FEET; THENCE S 32° 06' 00" W, A DISTANCE OF 4.30 FEET; THENCE S 13° 46' 00" E, A DISTANCE OF 1.48 FEET; THENCE N 76° 40' 00" E, A DISTANCE OF 4.27 FEET; THENCE S 13°

65
60
55
50
45
40
35
30
25
20
15
10
5
0

UNOFFICIAL COPY

20' 00" E, A DISTANCE OF 12.50 FEET; THENCE S 76° 57' 00" W, A DISTANCE OF 4.25 FEET; THENCE S 13° 13' 00" E, A DISTANCE OF 27.25 FEET; THENCE N 77° 47' 00" E, A DISTANCE OF 3.00 FEET; THENCE S 14° 19' 00" E, A DISTANCE OF 0.61 FOOT; THENCE S 76° 19' 00" W, A DISTANCE OF 3.00 FEET; THENCE S 13° 25' 00" E, A DISTANCE OF 27.36 FEET; THENCE N 76° 26' 00" E, A DISTANCE OF 4.25 FEET; THENCE S 13° 20' 00" E, A DISTANCE OF 12.50 FEET; THENCE S 76° 47' 00" W, A DISTANCE OF 4.25 FEET; THENCE S 12° 05' 00" E, A DISTANCE OF 1.51 FEET; THENCE S 58° 03' 00" E, A DISTANCE OF 4.25 FEET; THENCE S 13° 44' 00" E, A DISTANCE OF 8.20 FEET; THENCE S 30° 43' 00" W, A DISTANCE OF 4.35 FEET; THENCE S 13° 41' 00" E, A DISTANCE OF 2.66 FEET; THENCE S 76° 42' 00" W, A DISTANCE OF 4.55 FEET; THENCE S 12° 26' 00" E, A DISTANCE OF 1.83 FEET; THENCE S 76° 21' 00" W, A DISTANCE OF 7.04 FEET; THENCE N 12° 19' 00" W, A DISTANCE OF 1.83 FEET; THENCE S 76° 36' 00" W, A DISTANCE OF 7.00 FEET; THENCE S 13° 24' 00" E, A DISTANCE OF 8.00 FEET; THENCE S 76° 58' 00" W, A DISTANCE OF 45.00 FEET; THENCE N 13° 02' 00" W, A DISTANCE OF 6.57 FEET; THENCE S 76° 58' 00" W, A DISTANCE OF 15.34 FEET; THENCE N 30° 01' 12" W, A DISTANCE OF 67.27 FEET TO A POINT OF CURVATURE; THENCE NORTHWESTERLY ALONG AN ARC OF A CIRCLE, CONVEX TO THE SOUTHWEST, HAVING A RADIUS OF 137.50 FEET, THE CHORD THEREOF HAVING A BEARING OF N 18° 23' 53" W AND A LENGTH OF 55.40 FEET, AN ARC DISTANCE OF 55.78 FEET TO THE PLACE OF BEGINNING, IN COOK COUNTY, ILLINOIS.

Cook County Clerk's Office

92863650

UNOFFICIAL COPY

SECOND AMENDED EXHIBIT B-1 TO THE DECLARATION OF CONDOMINIUM OWNERSHIP CONDOMINIUM PARCELS

PARCEL "K"

THAT PART OF THE SOUTH HALF OF THE SOUTHEAST QUARTER OF SECTION 32, TOWNSHIP 42 NORTH, RANGE 12, EAST OF THE THIRD PRINCIPAL MERIDIAN, DESCRIBED AS FOLLOWS: COMMENCING AT THE NORTHEAST CORNER OF THE WEST LINE OF THE SOUTH HALF OF THE SOUTHEAST QUARTER OF SAID SECTION 32; THENCE S 0° 02' 24" E ALONG THE EAST LINE OF SAID WEST 30 ACRES, A DISTANCE OF 557.48 FEET; THENCE S 89° 46' 49" E, A DISTANCE OF 105.52 FEET; THENCE S 0° 55' 41" E, A DISTANCE OF 69.43 FEET; THENCE N 89° 04' 19" E, A DISTANCE OF 25.00 FEET; THENCE SOUTHEASTERLY ALONG AN ARC OF A CIRCLE, CONVEX TO THE WEST, HAVING A RADIUS OF 137.50 FEET, THE CHORD THEREOF HAVING A BEARING OF S 3° 51' 08" E AND A LENGTH OF 14.03 FEET, AN ARC-DISTANCE OF 14.03 FEET TO THE PLACE OF BEGINNING; THENCE N 76° 29' 00" E, A DISTANCE OF 39.52 FEET; THENCE N 13° 31' 00" W, A DISTANCE OF 6.60 FEET; THENCE N 76° 29' 00" E, A DISTANCE OF 45.00 FEET; THENCE S 13° 14' 00" E, A DISTANCE OF 8.00 FEET; THENCE N 76° 46' 00" E, A DISTANCE OF 7.00 FEET; THENCE N 14° 56' 00" W, A DISTANCE OF 1.85 FEET; THENCE N 76° 39' 00" E, A DISTANCE OF 7.05 FEET; THENCE S 12° 29' 00" E, A DISTANCE OF 1.84 FEET; THENCE N 77° 17' 00" E, A DISTANCE OF 4.63 FEET; THENCE S 12° 33' 00" E, A DISTANCE OF 2.59 FEET; THENCE S 58° 12' 00" E, A DISTANCE OF 4.32 FEET; THENCE S 13° 22' 00" E, A DISTANCE OF 8.37 FEET; THENCE S 32° 06' 00" W, A DISTANCE OF 4.30 FEET; THENCE S 13° 46' 00" E, A DISTANCE OF 1.48 FEET; THENCE N 76° 40' 00" E, A DISTANCE OF 4.27 FEET; THENCE S 13° 20' 00" E, A DISTANCE OF 12.50 FEET; THENCE S 76° 57' 00" W, A DISTANCE OF 4.25 FEET; THENCE S 13° 13' 00" E, A DISTANCE OF 27.25 FEET; THENCE N 77° 47' 00" E, A DISTANCE OF 3.00 FEET; THENCE S 14° 19' 00" E, A DISTANCE OF 0.61 FOOT; THENCE S 76° 19' 00" W, A DISTANCE OF 3.00 FEET; THENCE S 13° 25' 00" E, A DISTANCE OF 27.36 FEET; THENCE N 76° 26' 00" E, A DISTANCE OF 4.25 FEET; THENCE S 13° 20' 00" E, A DISTANCE OF 12.50 FEET; THENCE S 76° 47' 00" W, A DISTANCE OF 4.25 FEET; THENCE S 12° 05' 00" E, A DISTANCE OF 1.51 FEET; THENCE S 58° 05' 00" E, A DISTANCE OF 4.25 FEET; THENCE S 13° 44' 00" E, A DISTANCE OF 8.20 FEET; THENCE S 30° 43' 00" W, A DISTANCE OF 4.35 FEET; THENCE S 13° 41' 00" E, A DISTANCE OF 2.66 FEET; THENCE S 76° 42' 00" W, A DISTANCE OF 4.55 FEET; THENCE S 12° 26' 00" E, A DISTANCE OF 1.83 FEET; THENCE S 76° 21' 00" W, A DISTANCE OF 7.04 FEET; THENCE N 12° 19' 00" W, A DISTANCE OF 1.83 FEET; THENCE S 76° 36' 00" W, A DISTANCE OF 7.00 FEET; THENCE S 13° 24' 00" E, A DISTANCE OF 8.00 FEET; THENCE S 76° 58' 00" W, A DISTANCE OF 45.00 FEET; THENCE N 13° 02' 00" W, A DISTANCE OF 6.57 FEET; THENCE S 76° 58' 00" W, A DISTANCE OF 15.34 FEET; THENCE N 30° 01' 12" W, A DISTANCE OF 67.27 FEET TO A POINT OF CURVATURE; THENCE NORTHWESTERLY ALONG AN ARC OF A CIRCLE, CONVEX TO THE SOUTHWEST, HAVING A RADIUS OF 137.50 FEET, THE CHORD THEREOF HAVING A BEARING OF N 18° 23' 53" W AND A LENGTH OF 55.40 FEET, AN ARC-DISTANCE OF 55.78 FEET TO THE PLACE OF BEGINNING, IN COOK COUNTY, ILLINOIS.

UNOFFICIAL COPY

SECOND AMENDED EXHIBIT D
to Declaration of Condominium Ownership

Unit No.	Address	% of Interest	Limited Common Element Parking Space
1-1A	4222 Triumvera Drive	2.419	P4222-1A
1-2B	4224 Triumvera Drive	2.419	P4224-2B
1-3B	4226 Triumvera Drive	2.419	P4226-3B
1-4A	4228 Triumvera Drive	2.419	P4228-4A
2-1A	4101-03 Florence Way	2.599	P4101-1A
2-2B	4101-03 Florence Way	2.599	P4101-2B
2-3B	4105-07 Florence Way	2.599	P4105-3B
2-4A	4105-07 Florence Way	2.599	P4105-4A
3-1A	4109 Florence Way	2.419	P4109-1A
3-2B	4111 Florence Way	2.419	P4111-2B
3-3B	4113 Florence Way	2.419	P4113-3B
3-4A	4115 Florence Way	2.419	P4115-4A
4-3A	4117 Florence Way	2.419	P4117-3A
4-2B	4119 Florence Way	2.419	P4119-2B
4-1B	4121 Florence Way	2.419	P4121-1B
5-1A	4123 Florence Way	2.419	P4123-1A
5-2B	4125 Florence Way	2.419	P4125-2B
5-3B	4127 Florence Way	2.419	P4127-3B
5-4A	4129 Florence Way	2.419	P4129-4A
6-1A	4131 Florence Way	2.419	P4131-1A
6-2B	4133 Florence Way	2.419	P4133-2B
6-3B	4135 Florence Way	2.419	P4135-3B
6-4A	4137 Florence Way	2.419	P4137-4A
7-1B	4139 Florence Way	2.599	P4139-1B
7-2B	4141 Florence Way	2.599	P4141-2B
7-3A	4143 Florence Way	2.599	P4143-3A
8-1A	4144 Florence Way	2.599	P4144-1A
8-2B	4142 Florence Way	2.599	P4142-2B
8-3B	4140 Florence Way	2.599	P4140-3B
8-4A	4138 Florence Way	2.419	P4138-4A
9-1B	4136 Florence Way	2.599	P4136-1B
9-2B	4134 Florence Way	2.599	P4134-2B
9-3A	4132 Florence Way	2.419	P4132-3A
10-1B	4013 Amalfi Drive	2.599	P4013-1B
10-2B	4011 Amalfi Drive	2.599	P4011-2B
10-3A	4009 Amalfi Drive	2.599	P4009-3A
14-1A	4124 Triumvera Drive	2.599	P4124-1A
14-2B	4126 Triumvera Drive	2.599	P4126-2B
14-3B	4128 Triumvera Drive	2.599	P4128-3B
14-4A	4130 Triumvera Drive	2.599	P4130-4A

TOTAL PERCENTAGE

100%

UNOFFICIAL COPY

AW OFFICES

MARSHALL N. DICKLER, LTD.

SUITE 420

15 WEST ALGONQUIN ROAD
ARLINGTON HEIGHTS ILLINOIS 60005

MARSHALL N. DICKLER

JOHN H. SNODDY

JOHN MOCKLER

SHELLEY R. BARNETT

JEFFREY A. GOLDBERG

MICHAEL R. ER

JAMES A. SLOWIOWSKI

SANDRA T. SAHN

TELEPHONE

(312) 593-5505

TELECOPIER

(312) 593-5632

****TELECOPY COVER PAGE****

DATE: _____

SENT TO: _____

TELECOPY
PHONE NO. _____

FROM: _____

DOCUMENT SENT: _____

NUMBER OF PAGES: THIS COVER PAGE PLUS _____ PAGE(S)

RE: _____

OUR FILE NO: _____

YOUR FILE NO: _____

THE INFORMATION CONTAINED IN THIS FACSIMILE MESSAGE IS INTENDED ONLY FOR THE USE OF THE INDIVIDUAL OR ENTITY NAMED ABOVE. IF THE READER OF THIS MESSAGE IS NOT THE INTENDED RECIPIENT, PLEASE NOTE THAT THIS INFORMATION MAY BE ATTORNEY PRIVILEGED AND CONFIDENTIAL SO THAT DISSEMINATION, DISTRIBUTION OR COPYING OF THIS COMMUNICATION IS STRICTLY PROHIBITED. IF YOU HAVE RECEIVED THIS COMMUNICATION IN ERROR, PLEASE NOTIFY US BY TELEPHONE AND RETURN THE ORIGINAL BY MAILING IT TO US AT THE ABOVE ADDRESS.

10-9999-0010