

UNOFFICIAL COPY

92327094

MODIFICATION OF ASSIGNMENT OF RENTS AND LEASES

This MODIFICATION OF ASSIGNMENT OF RENTS AND LEASES (the "Agreement"), made and entered into by and between LUTHER VILLAGE LIMITED PARTNERSHIP, an Illinois limited partnership (the "Mortgagor") and THE NORTHERN TRUST COMPANY, an Illinois banking corporation (the "Mortgagee"), is dated as of May 13, 1992 (the "Effective Date"), and modifies that certain Construction Loan Assignment of Rents and Leases, dated as of November 8, 1989, by the Mortgagor in favor of Mortgagee and recorded on November 17, 1989, in Cook County, Illinois, as Document Number 89548963 (the "Assignment"). All terms used and not otherwise defined herein shall be used with the meanings ascribed thereto in the Assignment.

WHEREAS, the Mortgagor is the owner and holder of the leasehold interest in the real estate described in Exhibit A attached hereto (the "Premises"); and

WHEREAS, in order to secure an indebtedness in the aggregate principal sum of THIRTY-FIVE MILLION AND NO/100 UNITED STATES DOLLARS (\$35,000,000) and evidenced by that certain Construction Loan Mortgage Note, dated as of November 8, 1989, of the Mortgagor and payable to the order of the Mortgagee (the "Prior Note"), the Mortgagor has previously executed and delivered to the Mortgagee a Construction Loan Mortgage and Security Agreement, dated as of November 8, 1989, in favor of Mortgagee and recorded on November 17, 1989, in Cook County, Illinois, as Document Number 89548962 (the "Mortgage"); and

WHEREAS, the Mortgagor has previously entered into a Construction Loan Agreement, dated as of November 8, 1989, with the Mortgagee (the "Loan Agreement"), pursuant to which the Mortgagor executed and delivered to the Mortgagee the Prior Note; and

WHEREAS, to further secure the indebtedness secured by the Mortgage and evidenced by the Prior Note, the Mortgagor has previously executed and delivered to the Mortgagee the Assignment in favor of the Mortgagee; and

THIS DOCUMENT WAS PREPARED BY
AND AFTER RECORDING RETURN TO:

Michael J. Regier, Esq.
The Northern Trust Company
50 South LaSalle Street, M-9
Chicago, Illinois 60675

Permanent Tax Index Number:
03-19-400-005

Address of Premises:
Oakton Avenue and Kennicott
Arlington Heights, Illinois

Box 180

282
723288D1

7/5
L

92327094

92327094

UNOFFICIAL COPY

Property of Cook County Clerk's Office

UNOFFICIAL COPY

9 2 3 2 7 0 9 4

WHEREAS, the Mortgagor has (i) entered into a Construction Loan Modification Agreement (the "Loan Modification"), dated as of the Effective Date, with the Mortgagee, the General Partner (as defined in the Mortgage), CHS, Inc. (as defined in the Mortgage) and the Individual Guarantors (as defined in the Mortgage as modified), which Loan Modification amends and modifies the Loan Agreement, (ii) executed and delivered to the Mortgagee a corresponding Amended and Restated Construction Loan Mortgage Note dated as of the Effective Date (the "Amended and Restated Note"), payable to the order of the Mortgagee on or before December 31, 1996, in the principal amount of THIRTY-FIVE MILLION AND NO/100 UNITED STATES DOLLARS (\$35,000,000.00), payable as to principal and interest as further described therein, which Amended and Restated Note has been delivered as an amendment, restatement and replacement of the Prior Note and which Amended and Restated Note represents a continuation of the indebtedness evidenced by the Prior Note, and (iii) executed and delivered to the Mortgagee a Construction Loan Mortgage Modification Agreement dated as of the Effective Date (the "Mortgage Modification"), effecting certain modifications to the Mortgage and to reaffirm the continuing security interest granted thereby with respect to indebtedness evidenced by the Amended and Restated Note; and

WHEREAS, the Mortgagor wishes to make certain modifications to the Assignment and to reaffirm the continuing security interest granted thereby with respect to indebtedness evidenced by the Amended and Restated Note; and

WHEREAS, the Mortgagee is the previous holder of the Prior Note, the current holder of the Amended and Restated Note and the Mortgage (as modified by the Mortgage Modification), and the Mortgagee is willing to agree to certain modifications of the Assignment, provided that the Mortgagor executes this Agreement and any further documents the Mortgagee may require in connection herewith.

NOW, THEREFORE, in consideration of the foregoing and of the mutual covenants herein contained, the parties hereto agree as follows:

Section 1. Modification of Certain Terms.

- (a) Wherever in the Assignment (as amended hereby) reference is made to the "Mortgage", such references shall be construed to mean the Mortgage as amended by the Mortgage Modification.
- (b) Wherever in the Assignment (as amended hereby) reference is made to the "Construction Loan Mortgage Note", such references shall be construed to mean the Amended and Restated Note.

UNOFFICIAL COPY

Property of Cook County Clerk's Office

- (c) Wherever in the Assignment (as amended hereby) reference is made to the "Loan Agreement", such references shall be construed to mean the Loan Agreement as modified by the Loan Modification.
- (d) Wherever in the Assignment (as amended hereby) capitalized terms are used, which capitalized terms are not otherwise defined therein or herein, or the definitions for which are incorporated by reference to the "Loan Agreement", such capitalized terms shall have the meanings ascribed to them in the Loan Agreement, as modified by the Loan Modification, *mutatis mutandis*.

Section 2. Amendment to Obligations.

Subsection (d) of Section 14 of the Assignment is hereby deleted and replaced by the following:

"(d) The limitation contained in this Section 14 shall be void and completely ineffective as to the Mortgagor and any and all property and assets of the Mortgagor (but shall remain effective as to the partners of Mortgagor) in the event an order for relief under Chapter 7 of the Bankruptcy Code, 11 U.S.C. § 101 et seq., is entered with respect to the Mortgagor."

Section 3. Replacement of Exhibit B.

Exhibit B (Schedule of Leases) to the Assignment is hereby deleted and replaced in its entirety by Exhibit B (Schedule of Leases) attached to this Agreement.

Section 4. General Effect of this Agreement.

- (a) Except as otherwise expressly set forth herein, the Assignment (as amended hereby) shall remain in full force and effect, without amendment in any respect.
- (b) This Agreement and each and every covenant, agreement and other provision hereof shall be binding upon the Mortgagor and its successors and assigns (including, without limitation, each and every from time to time owner of the Premises or any other person having an interest therein), and shall inure to the benefit of the Mortgagee and its successors and assigns. This Agreement may be attached to and shall be a part of the Assignment.

UNOFFICIAL COPY

Property of Cook County Clerk's Office

- (c) The Mortgagor specifically represents and warrants to the Mortgagee that the Assignment, as amended by this Agreement, is valid, binding and enforceable against the Mortgagor in accordance with its terms.
- (d) The Assignment, as amended hereby, does not secure payment of Excess Interest as defined in the Amended and Restated Note.

Section 5. Governing Law.


This Agreement shall be governed exclusively by and construed in accordance with the applicable laws of the State of Illinois.

IN WITNESS WHEREOF, the undersigned has executed this agreement as of the date first set forth above.

LUTHER VILLAGE LIMITED PARTNERSHIP,
an Illinois limited partnership


By: CHS Arlington Associates Limited
Partnership, General Partner

By: CHS Arlington, Inc.,
General Partner

By: 
Its: General Partner

[S E A L]

Attest:


Title: Secretary

UNOFFICIAL COPY

Property of Cook County Clerk's Office

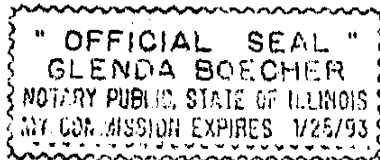
UNOFFICIAL COPY

9 2 3 2 7 0 9 4

STATE OF ILLINOIS)
) SS
COUNTY OF COOK)

The foregoing instrument was acknowledged before me this 13th day of May, 1992, by ROBERT J. WINTERS and JOEL W. SMITH, the Vice President and Secretary, respectively, of CHS Arlington, Inc., a Delaware corporation, general partner of CHS Arlington Associates Limited Partnership, an Illinois limited partnership and general partner of Luther Village Limited Partnership, an Illinois limited partnership, on behalf of said corporation and said limited partnership.

Glenda Boecher
Notary Public



Property of Cook County Clerk's Office

92327094

UNOFFICIAL COPY

Property of Cook County Clerk's Office

UNOFFICIAL COPY

EXHIBIT A 3 7 0 0 4

CHICAGO TITLE INSURANCE COMPANY

PARCEL NO. 7 (PAD 8)

THAT PART OF THE WEST 1/2 OF THE SOUTH EAST QUARTER OF SECTION 19, TOWNSHIP 42 NORTH, RANGE 11 EAST OF THE THIRD PRINCIPAL MERIDIAN, IN COOK COUNTY, ILLINOIS, DESCRIBED AS FOLLOWS:

COMMENCING AT THE SOUTH WEST CORNER OF SAID WEST 1/2 OF THE SOUTH EAST 1/4, THENCE NORTH 0 DEGREES 00 MINUTES 00 SECONDS EAST ALONG THE WEST LINE OF SAID WEST 1/2 OF THE SOUTH EAST 1/4, 32.99 FEET; THENCE EAST ALONG A LINE NORMAL TO THE LAST DESCRIBED COURSE, 40.00 FEET TO THE EAST LINE OF KENNICOTT BOULEVARD; THENCE NORTH 0 DEGREES 00 MINUTES 00 SECONDS EAST ALONG SAID EAST LINE OF KENNICOTT BOULEVARD, 2570.30 FEET TO THE SOUTH LINE OF THOMAS STREET; THENCE NORTH 89 DEGREES 59 MINUTES 08 SECONDS EAST ALONG SAID SOUTH LINE OF THOMAS STREET, 1247.28 FEET TO THE WEST LINE OF RIDGE AVENUE; THENCE SOUTH 0 DEGREES 00 MINUTES 06 SECONDS WEST ALONG SAID WEST LINE OF RIDGE AVENUE, 396.43 FEET; THENCE NORTH 89 DEGREES 59 MINUTES 54 SECONDS WEST, 121.34 FEET TO THE POINT OF BEGINNING; THENCE SOUTH 11 DEGREES, 48 MINUTES, 34 SECONDS EAST, 145.32 FEET; THENCE SOUTH 75 DEGREES, 11 MINUTES, 26 SECONDS WEST, 89.32 FEET; THENCE NORTH 11 DEGREES, 48 MINUTES, 34 SECONDS WEST, 145.32 FEET; THENCE NORTH 78 DEGREES, 11 MINUTES, 26 SECONDS EAST, 89.32 FEET TO THE POINT OF BEGINNING, IN COOK COUNTY, ILLINOIS;

PARCEL NO. 8 (PAD 9)

THAT PART OF THE WEST 1/2 OF THE SOUTH EAST QUARTER OF SECTION 19, TOWNSHIP 42 NORTH, RANGE 11 EAST OF THE THIRD PRINCIPAL MERIDIAN, IN COOK COUNTY, ILLINOIS, DESCRIBED AS FOLLOWS:

COMMENCING AT THE SOUTH WEST CORNER OF SAID WEST 1/2 OF THE SOUTH EAST 1/4; THENCE NORTH 0 DEGREES 00 MINUTES 00 SECONDS EAST ALONG THE WEST LINE OF SAID WEST 1/2 OF THE SOUTH EAST 1/4, 32.99 FEET; THENCE EAST ALONG A LINE NORMAL TO THE LAST DESCRIBED COURSE, 40.00 FEET TO THE EAST LINE OF KENNICOTT BOULEVARD; THENCE NORTH 0 DEGREES 00 MINUTES 00 SECONDS EAST ALONG SAID EAST LINE OF KENNICOTT BOULEVARD, 2570.30 FEET TO THE SOUTH LINE OF THOMAS STREET; THENCE NORTH 89 DEGREES 59 MINUTES 08 SECONDS EAST ALONG SAID SOUTH LINE OF THOMAS STREET, 1247.28 FEET TO THE WEST LINE OF RIDGE AVENUE; THENCE SOUTH 0 DEGREES 00 MINUTES 06 SECONDS WEST ALONG SAID WEST LINE OF RIDGE AVENUE, 287.76 FEET; THENCE NORTH 89 DEGREES 59 MINUTES 54 SECONDS WEST, 69.50 FEET TO THE POINT OF BEGINNING; THENCE SOUTH 44 DEGREES, 31 MINUTES, 38 SECONDS WEST, 145.32 FEET; THENCE NORTH 45 DEGREES, 28 MINUTES, 22 SECONDS WEST, 89.32 FEET; THENCE NORTH 44 DEGREES, 31 MINUTES, 38 SECONDS EAST, 145.32 FEET; THENCE SOUTH 45 DEGREES, 28 MINUTES, 22 SECONDS EAST, 89.32 FEET TO THE POINT OF BEGINNING, IN COOK COUNTY, ILLINOIS;

PARCEL NO. 9 (PAD 10)

92327094

UNOFFICIAL COPY

Property of Cook County Clerk's Office

9 2 3 2 7 0 9 4

CHICAGO TITLE INSURANCE COMPANY

PAGE 6

-SCHEDULE A CONTINUED-

72 45 568

THAT PART OF THE WEST 1/2 OF THE SOUTH EAST QUARTER OF SECTION 19, TOWNSHIP 42 NORTH, RANGE 11 EAST OF THE THIRD PRINCIPAL MERIDIAN, IN COOK COUNTY, ILLINOIS, DESCRIBED AS FOLLOWS:

COMMENCING AT THE SOUTH WEST CORNER OF SAID WEST 1/2 OF THE SOUTH EAST 1/4; THENCE NORTH 0 DEGREES 00 MINUTES 00 SECONDS EAST ALONG THE WEST LINE OF SAID WEST 1/2 OF THE SOUTH EAST 1/4, 32.99 FEET; THENCE EAST ALONG A LINE NORMAL TO THE LAST DESCRIBED COURSE, 40.00 FEET TO THE EAST LINE OF KENNICOTT BOULEVARD; THENCE NORTH 0 DEGREES 00 MINUTES 00 SECONDS EAST ALONG SAID EAST LINE OF KENNICOTT BOULEVARD, 2570.30 FEET TO THE SOUTH LINE OF THOMAS STREET; THENCE NORTH 89 DEGREES 59 MINUTES 08 SECONDS EAST ALONG SAID SOUTH LINE OF THOMAS STREET, 1091.73 FEET; THENCE SOUTH 00 DEGREES, 00 MINUTES, 52 SECONDS EAST, 35.81 FEET TO THE POINT OF BEGINNING; THENCE SOUTH 45 DEGREES, 28 MINUTES, 22 SECONDS EAST, 145.32 FEET; THENCE SOUTH 44 DEGREES, 31 MINUTES, 38 SECONDS WEST, 89.32 FEET; THENCE NORTH 45 DEGREES, 28 MINUTES, 22 SECONDS WEST, 145.32 FEET; THENCE NORTH 44 DEGREES, 31 MINUTES, 38 SECONDS EAST, 89.32 FEET TO THE POINT OF BEGINNING, IN COOK COUNTY, ILLINOIS;

PARCEL NO. 10 (PAD 11)

THAT PART OF THE WEST 1/2 OF THE SOUTH EAST QUARTER OF SECTION 19, TOWNSHIP 42 NORTH, RANGE 11 EAST OF THE THIRD PRINCIPAL MERIDIAN, IN COOK COUNTY, ILLINOIS, DESCRIBED AS FOLLOWS:

COMMENCING AT THE SOUTH WEST CORNER OF SAID WEST 1/2 OF THE SOUTH EAST 1/4; THENCE NORTH 0 DEGREES 00 MINUTES 00 SECONDS EAST ALONG THE WEST LINE OF SAID WEST 1/2 OF THE SOUTH EAST 1/4, 32.99 FEET; THENCE EAST ALONG A LINE NORMAL TO THE LAST DESCRIBED COURSE, 40.00 FEET TO THE EAST LINE OF KENNICOTT BOULEVARD; THENCE NORTH 0 DEGREES 00 MINUTES 00 SECONDS EAST ALONG SAID EAST LINE OF KENNICOTT BOULEVARD, 2570.30 FEET TO THE SOUTH LINE OF THOMAS STREET; THENCE NORTH 89 DEGREES 59 MINUTES 08 SECONDS EAST ALONG SAID SOUTH LINE OF THOMAS STREET, 1091.80 FEET; THENCE SOUTH 00 DEGREES, 00 MINUTES, 52 SECONDS EAST, 35.81 FEET TO THE POINT OF BEGINNING; THENCE SOUTH 45 DEGREES, 28 MINUTES, 22 SECONDS EAST, 89.32 FEET; THENCE SOUTH 44 DEGREES, 31 MINUTES, 38 SECONDS WEST, 145.32 FEET; THENCE NORTH 45 DEGREES, 28 MINUTES, 22 SECONDS WEST, 89.32 FEET; THENCE NORTH 44 DEGREES, 31 MINUTES, 38 SECONDS EAST, 145.32 FEET TO THE POINT OF BEGINNING, IN COOK COUNTY, ILLINOIS

PARCEL NO. 11 (PAD 12)

THAT PART OF THE WEST 1/2 OF THE SOUTH EAST QUARTER OF SECTION 19, TOWNSHIP 42 NORTH, RANGE 11 EAST OF THE THIRD PRINCIPAL MERIDIAN, IN COOK COUNTY, ILLINOIS, DESCRIBED AS FOLLOWS:

92327094

UNOFFICIAL COPY

Property of Cook County Clerk's Office

9 2 5 2 7 0 9 4

CHICAGO TITLE INSURANCE COMPANY

PAGE 7

-SCHEDULE A CONTINUED-

72 45 568

COMMENCING AT THE SOUTH WEST CORNER OF SAID WEST 1/2 OF THE SOUTH EAST 1/4; THENCE NORTH 0 DEGREES 00 MINUTES 00 SECONDS EAST ALONG THE WEST LINE OF SAID WEST 1/2 OF THE SOUTH EAST 1/4, 32.99 FEET; THENCE EAST ALONG A LINE NORMAL TO THE LAST DESCRIBED COURSE, 40.00 FEET TO THE EAST LINE OF KENNICOTT BOULEVARD; THENCE NORTH 0 DEGREES 00 MINUTES 00 SECONDS EAST ALONG SAID EAST LINE OF KENNICOTT BOULEVARD, 2570.30 FEET TO THE SOUTH LINE OF THOMAS STREET; THENCE NORTH 89 DEGREES 59 MINUTES 08 SECONDS EAST ALONG SAID SOUTH LINE OF THOMAS STREET, 707.04 FEET; THENCE SOUTH 00 DEGREES, 00 MINUTES, 52 SECONDS EAST, 73.01 FEET TO THE POINT OF BEGINNING; THENCE SOUTH 71 DEGREES, 02 MINUTES, 38 SECONDS EAST, 145.32 FEET; THENCE SOUTH 18 DEGREES, 57 MINUTES, 22 SECONDS WEST, 89.32 FEET; THENCE NORTH 71 DEGREES, 02 MINUTES, 38 SECONDS WEST, 145.32 FEET; THENCE NORTH 18 DEGREES, 57 MINUTES, 22 SECONDS EAST, 89.32 FEET TO THE POINT OF BEGINNING, IN COOK COUNTY, ILLINOIS

PARCEL NO. 12 (PAD 13)

THAT PART OF THE WEST 1/2 OF THE SOUTH EAST QUARTER OF SECTION 19, TOWNSHIP 42 NORTH, RANGE 12 EAST OF THE THIRD PRINCIPAL MERIDIAN, IN COOK COUNTY, ILLINOIS, DESCRIBED AS FOLLOWS:

COMMENCING AT THE SOUTH WEST CORNER OF SAID WEST 1/2 OF THE SOUTH EAST 1/4; THENCE NORTH 0 DEGREES 00 MINUTES 00 SECONDS EAST ALONG THE WEST LINE OF SAID WEST 1/2 OF THE SOUTH EAST 1/4, 32.99 FEET; THENCE EAST ALONG A LINE NORMAL TO THE LAST DESCRIBED COURSE, 40.00 FEET TO THE EAST LINE OF KENNICOTT BOULEVARD; THENCE NORTH 0 DEGREES 00 MINUTES 00 SECONDS EAST ALONG SAID EAST LINE OF KENNICOTT BOULEVARD, 2570.30 FEET TO THE SOUTH LINE OF THOMAS STREET; THENCE NORTH 89 DEGREES 59 MINUTES 08 SECONDS EAST ALONG SAID SOUTH LINE OF THOMAS STREET, 532.19 FEET; THENCE SOUTH 00 DEGREES, 00 MINUTES, 52 SECONDS EAST, 79.76 FEET TO THE POINT OF BEGINNING; THENCE SOUTH 19 DEGREES, 11 MINUTES, 57 SECONDS EAST, 89.32 FEET; THENCE SOUTH 70 DEGREES, 48 MINUTES, 03 SECONDS WEST, 145.32 FEET; THENCE NORTH 19 DEGREES, 11 MINUTES, 57 SECONDS WEST, 89.32 FEET; THENCE NORTH 70 DEGREES, 48 MINUTES, 03 SECONDS EAST, 145.32 FEET TO THE POINT OF BEGINNING, IN COOK COUNTY, ILLINOIS

PARCEL NO. 13 (PAD 14)

THAT PART OF THE WEST 1/2 OF THE SOUTH EAST QUARTER OF SECTION 19, TOWNSHIP 42 NORTH, RANGE 11 EAST OF THE THIRD PRINCIPAL MERIDIAN, IN COOK COUNTY, ILLINOIS, DESCRIBED AS FOLLOWS:

COMMENCING AT THE SOUTH WEST CORNER OF SAID WEST 1/2 OF THE SOUTH EAST 1/4; THENCE NORTH 0 DEGREES 00 MINUTES 00 SECONDS EAST ALONG THE WEST LINE OF SAID WEST 1/2 OF THE SOUTH EAST 1/4, 32.99 FEET; THENCE EAST

92527034

UNOFFICIAL COPY

Property of Cook County Clerk's Office

9 2 3 2 7 0 9 4
CHICAGO TITLE INSURANCE COMPANY

PAGE 8

-SCHEDULE A CONTINUED-

72 45 568

ALONG A LINE NORMAL TO THE LAST DESCRIBED COURSE, 40.00 FEET TO THE EAST LINE OF KENNICOTT BOULEVARD; THENCE NORTH 0 DEGREES 00 MINUTES 00 SECONDS EAST ALONG SAID EAST LINE OF KENNICOTT BOULEVARD, 2570.30 FEET TO THE SOUTH LINE OF THOMAS STREET; THENCE NORTH 89 DEGREES 59 MINUTES 08 SECONDS EAST ALONG SAID SOUTH LINE OF THOMAS STREET, 309.88 FEET; THENCE SOUTH 00 DEGREES, 00 MINUTES, 52 SECONDS EAST, 48.79 FEET TO THE POINT OF BEGINNING; THENCE SOUTH 44 DEGREES, 14 MINUTES, 13 SECONDS EAST, 126.70 FEET; THENCE SOUTH 19 DEGREES, 11 MINUTES, 57 SECONDS EAST, 18.35 FEET; THENCE SOUTH 45 DEGREES, 45 MINUTES, 47 SECONDS WEST, 81.56 FEET; THENCE NORTH 44 DEGREES, 14 MINUTES, 13 SECONDS WEST, 145.32 FEET; THENCE NORTH 45 DEGREES, 45 MINUTES, 47 SECONDS EAST, 89.32 FEET TO THE POINT OF BEGINNING, IN COOK COUNTY, ILLINOIS

PARCEL NO. 14 (PAD 15)

THAT PART OF THE WEST 1/2 OF THE SOUTH EAST QUARTER OF SECTION 19, TOWNSHIP 42 NORTH, RANGE 11 EAST OF THE THIRD PRINCIPAL MERIDIAN, IN COOK COUNTY, ILLINOIS, DESCRIBED AS FOLLOWS:

COMMENCING AT THE SOUTH WEST CORNER OF SAID WEST 1/2 OF THE SOUTH EAST 1/4; THENCE NORTH 0 DEGREES 00 MINUTES 00 SECONDS EAST ALONG THE WEST LINE OF SAID WEST 1/2 OF THE SOUTH EAST 1/4, 32.99 FEET; THENCE EAST ALONG A LINE NORMAL TO THE LAST DESCRIBED COURSE, 40.00 FEET TO THE EAST LINE OF KENNICOTT BOULEVARD; THENCE NORTH 0 DEGREES 00 MINUTES 00 SECONDS EAST ALONG SAID EAST LINE OF KENNICOTT BOULEVARD, 2437.19 FEET; THENCE SOUTH 90 DEGREES 00 MINUTES 00 SECONDS EAST, 59.92 FEET TO THE POINT OF BEGINNING; THENCE NORTH 45 DEGREES, 45 MINUTES, 48 SECONDS EAST, 145.32 FEET; THENCE SOUTH 44 DEGREES, 14 MINUTES, 12 SECONDS EAST, 89.32 FEET; THENCE SOUTH 45 DEGREES, 45 MINUTES, 48 SECONDS WEST, 145.32 FEET; THENCE NORTH 44 DEGREES, 14 MINUTES, 12 SECONDS WEST, 89.32 FEET TO THE POINT OF BEGINNING, IN COOK COUNTY, ILLINOIS

PARCEL NO. 15 (PAD 16)

THAT PART OF THE WEST 1/2 OF THE SOUTH EAST QUARTER OF SECTION 19, TOWNSHIP 42 NORTH, RANGE 11 EAST OF THE THIRD PRINCIPAL MERIDIAN, IN COOK COUNTY, ILLINOIS, DESCRIBED AS FOLLOWS:

COMMENCING AT THE SOUTH WEST CORNER OF SAID WEST 1/2 OF THE SOUTH EAST 1/4; THENCE NORTH 0 DEGREES 00 MINUTES 00 SECONDS EAST ALONG THE WEST LINE OF SAID WEST 1/2 OF THE SOUTH EAST 1/4, 32.99 FEET; THENCE EAST ALONG A LINE NORMAL TO THE LAST DESCRIBED COURSE, 40.00 FEET TO THE EAST LINE OF KENNICOTT BOULEVARD; THENCE NORTH 0 DEGREES 00 MINUTES 00 SECONDS EAST ALONG SAID EAST LINE OF KENNICOTT BOULEVARD, 2289.74 FEET; THENCE SOUTH 90 DEGREES 00 MINUTES 00 SECONDS EAST, 74.16 FEET TO THE POINT OF BEGINNING; THENCE NORTH 45 DEGREES, 45 MINUTES, 47 SECONDS EAST, 89.32 FEET; THENCE SOUTH 44 DEGREES, 14 MINUTES, 13 SECONDS

52327094

UNOFFICIAL COPY

Property of Cook County Clerk's Office

CHICAGO TITLE INSURANCE COMPANY

PAGE 9

-SCHEDULE A CONTINUED-

72 45 568

EAST, 145.32 FEET; THENCE SOUTH 45 DEGREES, 45 MINUTES, 47 SECONDS WEST, 89.32 FEET; THENCE NORTH 44 DEGREES, 14 MINUTES, 13 SECONDS WEST, 145.32 FEET TO THE POINT OF BEGINNING, IN COOK COUNTY, ILLINOIS

PARCEL NO. 16 (PAD 17)

THAT PART OF THE WEST 1/2 OF THE SOUTH EAST QUARTER OF SECTION 19, TOWNSHIP 42 NORTH, RANGE 11 EAST OF THE THIRD PRINCIPAL MERIDIAN, IN COOK COUNTY, ILLINOIS, DESCRIBED AS FOLLOWS:

COMMENCING AT THE SOUTH WEST CORNER OF SAID WEST 1/2 OF THE SOUTH EAST 1/4; THENCE NORTH 0 DEGREES 00 MINUTES 00 SECONDS EAST ALONG THE WEST LINE OF SAID WEST 1/2 OF THE SOUTH EAST 1/4, 32.99 FEET; THENCE EAST ALONG A LINE NORMAL TO THE LAST DESCRIBED COURSE, 40.00 FEET TO THE EAST LINE OF KENNICOTT BOULEVARD; THENCE NORTH 0 DEGREES 00 MINUTES 00 SECONDS EAST ALONG SAID EAST LINE OF KENNICOTT BOULEVARD, 2029.85 FEET; THENCE SOUTH 90 DEGREES 00 MINUTES 00 SECONDS EAST, 82.37 FEET TO THE POINT OF BEGINNING; THENCE NORTH 08 DEGREES, 36 MINUTES, 31 SECONDS EAST, 145.32 FEET; THENCE SOUTH 81 DEGREES, 23 MINUTES, 29 SECONDS EAST, 89.32 FEET; THENCE SOUTH 08 DEGREES, 36 MINUTES, 31 SECONDS WEST, 145.32 FEET; THENCE NORTH 81 DEGREES, 23 MINUTES, 29 SECONDS WEST, 89.32 FEET TO THE POINT OF BEGINNING, IN COOK COUNTY, ILLINOIS

PARCEL NO. 17 (PAD 18)

THAT PART OF THE WEST 1/2 OF THE SOUTH EAST QUARTER OF SECTION 19, TOWNSHIP 42 NORTH, RANGE 11 EAST OF THE THIRD PRINCIPAL MERIDIAN, IN COOK COUNTY, ILLINOIS, DESCRIBED AS FOLLOWS:

COMMENCING AT THE SOUTH WEST CORNER OF SAID WEST 1/2 OF THE SOUTH EAST 1/4; THENCE NORTH 0 DEGREES 00 MINUTES 00 SECONDS EAST ALONG THE WEST LINE OF SAID WEST 1/2 OF THE SOUTH EAST 1/4, 32.99 FEET; THENCE EAST ALONG A LINE NORMAL TO THE LAST DESCRIBED COURSE, 40.00 FEET TO THE EAST LINE OF KENNICOTT BOULEVARD; THENCE NORTH 0 DEGREES 00 MINUTES 00 SECONDS EAST ALONG SAID EAST LINE OF KENNICOTT BOULEVARD, 1799.66 FEET; THENCE SOUTH 90 DEGREES 00 MINUTES 00 SECONDS EAST, 95.81 FEET TO THE POINT OF BEGINNING; THENCE NORTH 06 DEGREES, 03 MINUTES, 12 SECONDS WEST, 145.32 FEET; THENCE NORTH 83 DEGREES, 56 MINUTES, 48 SECONDS EAST, 89.32 FEET; THENCE SOUTH 06 DEGREES, 03 MINUTES, 12 SECONDS EAST, 145.32 FEET; THENCE SOUTH 83 DEGREES, 56 MINUTES, 48 SECONDS WEST, 89.32 FEET TO THE POINT OF BEGINNING, IN COOK COUNTY, ILLINOIS;

PARCEL NO. 18 (PAD 19)

THAT PART OF THE WEST 1/2 OF THE SOUTH EAST QUARTER OF SECTION 19, TOWNSHIP 42 NORTH, RANGE 11 EAST OF THE THIRD PRINCIPAL MERIDIAN, IN COOK COUNTY, ILLINOIS, DESCRIBED AS FOLLOWS:

92327094

UNOFFICIAL COPY

Property of Cook County Clerk's Office

COMMENCING AT THE SOUTH WEST CORNER OF SAID WEST 1/2 OF THE SOUTH EAST 1/4; THENCE NORTH 0 DEGREES 00 MINUTES 00 SECONDS EAST ALONG THE WEST LINE OF SAID WEST 1/2 OF THE SOUTH EAST 1/4, 32.99 FEET; THENCE EAST ALONG A LINE NORMAL TO THE LAST DESCRIBED COURSE, 40.00 FEET TO THE EAST LINE OF KENNICOTT BOULEVARD; THENCE NORTH 0 DEGREES 00 MINUTES 00 SECONDS EAST ALONG SAID EAST LINE OF KENNICOTT BOULEVARD, 1592.64 FEET; THENCE SOUTH 90 DEGREES 00 MINUTES 00 SECONDS EAST, 131.58 FEET TO THE POINT OF BEGINNING; THENCE NORTH 07 DEGREES, 20 MINUTES, 22 SECONDS WEST, 145.32 FEET; THENCE NORTH 82 DEGREES, 39 MINUTES, 38 SECONDS EAST, 89.32 FEET; THENCE SOUTH 07 DEGREES, 20 MINUTES, 22 SECONDS EAST, 145.32 FEET; THENCE SOUTH 82 DEGREES, 39 MINUTES, 38 SECONDS WEST, 89.32 FEET TO THE POINT OF BEGINNING, IN COOK COUNTY, ILLINOIS;

PARCEL NO. 19 (PAD 20)

THAT PART OF THE WEST 1/2 OF THE SOUTH EAST QUARTER OF SECTION 19, TOWNSHIP 42 NORTH, RANGE 11 EAST OF THE THIRD PRINCIPAL MERIDIAN, IN COOK COUNTY, ILLINOIS, DESCRIBED AS FOLLOWS:

COMMENCING AT THE SOUTH WEST CORNER OF SAID WEST 1/2 OF THE SOUTH EAST 1/4; THENCE NORTH 0 DEGREES 00 MINUTES 00 SECONDS EAST ALONG THE WEST LINE OF SAID WEST 1/2 OF THE SOUTH EAST 1/4, 32.99 FEET; THENCE EAST ALONG A LINE NORMAL TO THE LAST DESCRIBED COURSE, 40.00 FEET TO THE EAST LINE OF KENNICOTT BOULEVARD; THENCE NORTH 0 DEGREES 00 MINUTES 00 SECONDS EAST ALONG SAID EAST LINE OF KENNICOTT BOULEVARD, 1406.92 FEET; THENCE SOUTH 90 DEGREES 00 MINUTES 00 SECONDS EAST, 100.27 FEET TO THE POINT OF BEGINNING; THENCE NORTH 10 DEGREES, 49 MINUTES, 32 SECONDS EAST, 145.32 FEET; THENCE SOUTH 79 DEGREES, 10 MINUTES, 28 SECONDS EAST, 89.32 FEET; THENCE SOUTH 10 DEGREES, 49 MINUTES, 32 SECONDS WEST, 145.32 FEET; THENCE NORTH 79 DEGREES, 10 MINUTES, 28 SECONDS WEST, 89.32 FEET TO THE POINT OF BEGINNING, IN COOK COUNTY, ILLINOIS;

PARCEL NO. 20 (PAD 21)

THAT PART OF THE WEST 1/2 OF THE SOUTH EAST QUARTER OF SECTION 19, TOWNSHIP 42 NORTH, RANGE 11 EAST OF THE THIRD PRINCIPAL MERIDIAN, IN COOK COUNTY, ILLINOIS, DESCRIBED AS FOLLOWS:

COMMENCING AT THE SOUTH WEST CORNER OF SAID WEST 1/2 OF THE SOUTH EAST 1/4; THENCE NORTH 0 DEGREES 00 MINUTES 00 SECONDS EAST ALONG THE WEST LINE OF SAID WEST 1/2 OF THE SOUTH EAST 1/4, 32.99 FEET; THENCE EAST ALONG A LINE NORMAL TO THE LAST DESCRIBED COURSE, 40.00 FEET TO THE EAST LINE OF KENNICOTT BOULEVARD; THENCE NORTH 0 DEGREES 00 MINUTES 00 SECONDS EAST ALONG SAID EAST LINE OF KENNICOTT BOULEVARD, 1204.10 FEET; THENCE SOUTH 90 DEGREES 00 MINUTES 00 SECONDS EAST, 60.42 FEET TO THE POINT OF BEGINNING; THENCE NORTH 10 DEGREES, 57 MINUTES, 58 SECONDS EAST, 145.32 FEET; THENCE SOUTH 79 DEGREES, 02 MINUTES, 02 SECONDS EAST, 89.32 FEET; THENCE SOUTH 10 DEGREES, 57 MINUTES, 58 SECONDS

52327094

UNOFFICIAL COPY

Property of Cook County Clerk's Office

9 2 3 2 7 0 9 4

CHICAGO TITLE INSURANCE COMPANY

PAGE 11

-SCHEDULE A CONTINUED-

72 45 568

WEST, 145.32 FEET; THENCE NORTH 79 DEGREES, 02 MINUTES, 02 SECONDS WEST, 89.32 FEET TO THE POINT OF BEGINNING, IN COOK COUNTY, ILLINOIS;

PARCEL NO. 21 (PAD 22)

THAT PART OF THE WEST 1/2 OF THE SOUTH EAST QUARTER OF SECTION 19, TOWNSHIP 42 NORTH, RANGE 11 EAST OF THE THIRD PRINCIPAL MERIDIAN, IN COOK COUNTY, ILLINOIS, DESCRIBED AS FOLLOWS:

COMMENCING AT THE SOUTH WEST CORNER OF SAID WEST 1/2 OF THE SOUTH EAST 1/4; THENCE NORTH 0 DEGREES 00 MINUTES 00 SECONDS EAST ALONG THE WEST LINE OF SAID WEST 1/2 OF THE SOUTH EAST 1/4, 32.99 FEET; THENCE EAST ALONG A LINE NORMAL TO THE LAST DESCRIBED COURSE, 40.00 FEET TO THE EAST LINE OF KENNICOTT BOULEVARD; THENCE NORTH 0 DEGREES 00 MINUTES 00 SECONDS EAST ALONG SAID EAST LINE OF KENNICOTT BOULEVARD, 987.62 FEET; THENCE SOUTH 00 DEGREES 00 MINUTES 00 SECONDS EAST, 46.74 FEET TO THE POINT OF BEGINNING; THENCE NORTH 01 DEGREES, 54 MINUTES, 22 SECONDS EAST, 145.32 FEET; THENCE SOUTH 88 DEGREES, 05 MINUTES, 38 SECONDS EAST, 89.32 FEET; THENCE SOUTH 01 DEGREES, 54 MINUTES, 22 SECONDS WEST, 145.32 FEET; THENCE NORTH 88 DEGREES, 05 MINUTES, 38 SECONDS WEST, 89.32 FEET TO THE POINT OF BEGINNING, IN COOK COUNTY, ILLINOIS;

PARCEL NO. 22 (PAD 23)

THAT PART OF THE WEST 1/2 OF THE SOUTH EAST QUARTER OF SECTION 19, TOWNSHIP 42 NORTH, RANGE 11 EAST OF THE THIRD PRINCIPAL MERIDIAN, IN COOK COUNTY, ILLINOIS, DESCRIBED AS FOLLOWS:

COMMENCING AT THE SOUTH WEST CORNER OF SAID WEST 1/2 OF THE SOUTH EAST 1/4; THENCE NORTH 0 DEGREES 00 MINUTES 00 SECONDS EAST ALONG THE WEST LINE OF SAID WEST 1/2 OF THE SOUTH EAST 1/4, 32.99 FEET; THENCE EAST ALONG A LINE NORMAL TO THE LAST DESCRIBED COURSE, 40.00 FEET TO THE EAST LINE OF KENNICOTT BOULEVARD; THENCE NORTH 0 DEGREES 00 MINUTES 00 SECONDS EAST ALONG SAID EAST LINE OF KENNICOTT BOULEVARD, 770.79 FEET; THENCE SOUTH 90 DEGREES 00 MINUTES 00 SECONDS EAST, 10.58 FEET TO THE POINT OF BEGINNING; THENCE NORTH 07 DEGREES, 54 MINUTES, 55 SECONDS WEST, 145.32 FEET; THENCE NORTH 82 DEGREES, 05 MINUTES, 05 SECONDS EAST, 89.32 FEET; THENCE SOUTH 07 DEGREES, 54 MINUTES, 55 SECONDS EAST, 145.32 FEET; THENCE SOUTH 82 DEGREES, 05 MINUTES, 05 SECONDS WEST, 89.32 FEET TO THE POINT OF BEGINNING, IN COOK COUNTY, ILLINOIS;

PARCEL NO. 23 (PAD 24)

THAT PART OF THE WEST 1/2 OF THE SOUTH EAST QUARTER OF SECTION 19, TOWNSHIP 42 NORTH, RANGE 11 EAST OF THE THIRD PRINCIPAL MERIDIAN, IN COOK COUNTY, ILLINOIS, DESCRIBED AS FOLLOWS:

COMMENCING AT THE SOUTH WEST CORNER OF SAID WEST 1/2 OF THE SOUTH EAST

023327094

UNOFFICIAL COPY

Property of Cook County Clerk's Office

9 2 3 2 7 0 9 4

CHICAGO TITLE INSURANCE COMPANY

PAGE 12

-SCHEDULE A CONTINUED-

72 45 568

1/4; THENCE NORTH 0 DEGREES 00 MINUTES 00 SECONDS EAST ALONG THE WEST LINE OF SAID WEST 1/2 OF THE SOUTH EAST 1/4, 32.99 FEET; THENCE EAST ALONG A LINE NORMAL TO THE LAST DESCRIBED COURSE, 40.00 FEET TO THE EAST LINE OF KENNICOTT BOULEVARD; THENCE NORTH 0 DEGREES 00 MINUTES 00 SECONDS EAST ALONG SAID EAST LINE OF KENNICOTT BOULEVARD, 568.34 FEET; THENCE SOUTH 90 DEGREES 00 MINUTES 00 SECONDS EAST, 95.33 FEET TO THE POINT OF BEGINNING; THENCE NORTH 04 DEGREES, 37 MINUTES, 41 SECONDS WEST, 145.32 FEET; THENCE NORTH 85 DEGREES, 22 MINUTES, 19 SECONDS EAST, 89.32 FEET; THENCE SOUTH 04 DEGREES, 37 MINUTES, 41 SECONDS EAST, 145.32 FEET; THENCE SOUTH 85 DEGREES, 22 MINUTES, 19 SECONDS WEST, 89.32 FEET TO THE POINT OF BEGINNING, IN COOK COUNTY, ILLINOIS;

~~PARCEL NO. 24 (PAD 25)~~

~~THAT PART OF THE WEST 1/2 OF THE SOUTH EAST QUARTER OF SECTION 19, TOWNSHIP 42 NORTH, RANGE 11 EAST OF THE THIRD PRINCIPAL MERIDIAN, IN COOK COUNTY, ILLINOIS, DESCRIBED AS FOLLOWS:~~

~~COMMENCING AT THE SOUTH WEST CORNER OF SAID WEST 1/2 OF THE SOUTH EAST 1/4; THENCE NORTH 0 DEGREES 00 MINUTES 00 SECONDS EAST ALONG THE WEST LINE OF SAID WEST 1/2 OF THE SOUTH EAST 1/4, 32.99 FEET; THENCE EAST ALONG A LINE NORMAL TO THE LAST DESCRIBED COURSE, 40.00 FEET TO THE EAST LINE OF KENNICOTT BOULEVARD; THENCE NORTH 0 DEGREES 00 MINUTES 00 SECONDS EAST ALONG SAID EAST LINE OF KENNICOTT BOULEVARD, 2570.30 FEET TO THE SOUTH LINE OF THOMAS STREET; THENCE NORTH 89 DEGREES 59 MINUTES 08 SECONDS EAST ALONG SAID SOUTH LINE OF THOMAS STREET, 1247.28 FEET TO THE WEST LINE OF RIDGE AVENUE; THENCE SOUTH 0 DEGREES 00 MINUTES 06 SECONDS WEST ALONG SAID WEST LINE OF RIDGE AVENUE, 965.71 FEET; THENCE NORTH 89 DEGREES 59 MINUTES 54 SECONDS WEST, 315.78 FEET TO THE POINT OF BEGINNING; THENCE SOUTH 04 DEGREES, 07 MINUTES, 29 SECONDS EAST, 136.20 FEET; THENCE SOUTH 83 DEGREES, 06 MINUTES, 25 SECONDS WEST, 139.58 FEET; THENCE NORTH 04 DEGREES, 07 MINUTES, 29 SECONDS WEST, 149.68 FEET; THENCE NORTH 88 DEGREES, 38 MINUTES, 37 SECONDS EAST, 139.58 FEET TO THE POINT OF BEGINNING, IN COOK COUNTY, ILLINOIS;~~

~~PARCEL NO. 25 (PAD 26)~~

~~THAT PART OF THE WEST 1/2 OF THE SOUTH EAST QUARTER OF SECTION 19, TOWNSHIP 42 NORTH, RANGE 11 EAST OF THE THIRD PRINCIPAL MERIDIAN, IN COOK COUNTY, ILLINOIS, DESCRIBED AS FOLLOWS:~~

~~COMMENCING AT THE SOUTH WEST CORNER OF SAID WEST 1/2 OF THE SOUTH EAST 1/4; THENCE NORTH 0 DEGREES 00 MINUTES 00 SECONDS EAST ALONG THE WEST LINE OF SAID WEST 1/2 OF THE SOUTH EAST 1/4, 32.99 FEET; THENCE EAST ALONG A LINE NORMAL TO THE LAST DESCRIBED COURSE, 40.00 FEET TO THE EAST LINE OF KENNICOTT BOULEVARD; THENCE NORTH 0 DEGREES 00 MINUTES 00 SECONDS EAST ALONG SAID EAST LINE OF KENNICOTT BOULEVARD, 2570.30 FEET TO THE SOUTH LINE OF THOMAS STREET; THENCE NORTH 89 DEGREES 59 MINUTES~~

92327094

UNOFFICIAL COPY

Property of Cook County Clerk's Office

9 2 3 2 7 0 9 4

CHICAGO TITLE INSURANCE COMPANY

PAGE 14

-SCHEDULE A CONTINUED-

72 45 568

~~SECONDS WEST ALONG SAID WEST LINE OF RIDGE AVENUE, 302.00 FEET, THENCE NORTH 89 DEGREES 59 MINUTES 54 SECONDS WEST, 322.82 FEET TO THE POINT OF BEGINNING; THENCE SOUTH 24 DEGREES, 45 MINUTES, 35 SECONDS EAST, 136.20 FEET; THENCE SOUTH 62 DEGREES, 28 MINUTES, 18 SECONDS WEST, 139.58 FEET; THENCE NORTH 24 DEGREES, 45 MINUTES, 35 SECONDS WEST, 149.68 FEET; THENCE NORTH 68 DEGREES, 00 MINUTES, 31 SECONDS EAST, 139.58 FEET TO THE POINT OF BEGINNING, IN COOK COUNTY, ILLINOIS;~~

PARCEL NO. 28 (PAD 29)

THAT PART OF THE WEST 1/2 OF THE SOUTH EAST QUARTER OF SECTION 19, TOWNSHIP 42 NORTH, RANGE 11 EAST OF THE THIRD PRINCIPAL MERIDIAN, IN COOK COUNTY, ILLINOIS, DESCRIBED AS FOLLOWS:

COMMENCING AT THE SOUTH WEST CORNER OF SAID WEST 1/2 OF THE SOUTH EAST 1/4; THENCE NORTH 0 DEGREES 00 MINUTES 00 SECONDS EAST ALONG THE WEST LINE OF SAID WEST 1/2 OF THE SOUTH EAST 1/4, 32.99 FEET; THENCE EAST ALONG A LINE NORMAL TO THE LAST DESCRIBED COURSE, 40.00 FEET TO THE EAST LINE OF KENNICOTT BOULEVARD; THENCE NORTH 0 DEGREES 00 MINUTES 00 SECONDS EAST ALONG SAID EAST LINE OF KENNICOTT BOULEVARD, 2570.30 FEET TO THE SOUTH LINE OF THOMAS STREET; THENCE NORTH 89 DEGREES 59 MINUTES 08 SECONDS EAST ALONG SAID SOUTH LINE OF THOMAS STREET, 703.05 FEET; THENCE SOUTH 00 DEGREES, 00 MINUTES, 52 SECONDS EAST, 249.50 FEET TO THE POINT OF BEGINNING; THENCE SOUTH 67 DEGREES, 02 MINUTES, 18 SECONDS EAST, 136.20 FEET; THENCE SOUTH 20 DEGREES, 11 MINUTES, 35 SECONDS WEST, 139.58 FEET; THENCE NORTH 67 DEGREES, 02 MINUTES, 18 SECONDS WEST, 149.68 FEET; THENCE NORTH 25 DEGREES, 43 MINUTES, 48 SECONDS EAST, 199.58 FEET TO THE POINT OF BEGINNING, IN COOK COUNTY, ILLINOIS;

PARCEL NO. 29 (PAD 30)

THAT PART OF THE WEST 1/2 OF THE SOUTH EAST QUARTER OF SECTION 19, TOWNSHIP 42 NORTH, RANGE 11 EAST OF THE THIRD PRINCIPAL MERIDIAN, IN COOK COUNTY, ILLINOIS, DESCRIBED AS FOLLOWS:

COMMENCING AT THE SOUTH WEST CORNER OF SAID WEST 1/2 OF THE SOUTH EAST 1/4; THENCE NORTH 0 DEGREES 00 MINUTES 00 SECONDS EAST ALONG THE WEST LINE OF SAID WEST 1/2 OF THE SOUTH EAST 1/4, 32.99 FEET; THENCE EAST ALONG A LINE NORMAL TO THE LAST DESCRIBED COURSE, 40.00 FEET TO THE EAST LINE OF KENNICOTT BOULEVARD; THENCE NORTH 0 DEGREES 00 MINUTES 00 SECONDS EAST ALONG SAID EAST LINE OF KENNICOTT BOULEVARD, 2570.30 FEET TO THE SOUTH LINE OF THOMAS STREET; THENCE NORTH 89 DEGREES 59 MINUTES 08 SECONDS EAST ALONG SAID SOUTH LINE OF THOMAS STREET, 414.16 FEET; THENCE SOUTH 00 DEGREES 00 MINUTES 52 SECONDS EAST, 310.49 FEET TO THE POINT OF BEGINNING; THENCE NORTH 65 DEGREES, 24 MINUTES, 02 SECONDS EAST, 136.20 FEET; THENCE SOUTH 27 DEGREES, 22 MINUTES, 04 SECONDS EAST, 139.58 FEET; THENCE SOUTH 65 DEGREES, 24 MINUTES, 02 SECONDS

52327094

UNOFFICIAL COPY

Property of Cook County Clerk's Office

9 2 3 2 7 0 9 4
CHICAGO TITLE INSURANCE COMPANY

PAGE 15

-SCHEDULE A CONTINUED-

72 45 568

WEST, 149.68 FEET; THENCE NORTH 21 DEGREES, 49 MINUTES, 51 SECONDS WEST, 139.58 FEET TO THE POINT OF BEGINNING, IN COOK COUNTY, ILLINOIS;

PARCEL NO. 30 (PAD 31)

THAT PART OF THE WEST 1/2 OF THE SOUTH EAST QUARTER OF SECTION 19, TOWNSHIP 42 NORTH, RANGE 11 EAST OF THE THIRD PRINCIPAL MERIDIAN, IN COOK COUNTY, ILLINOIS, DESCRIBED AS FOLLOWS:

COMMENCING AT THE SOUTH WEST CORNER OF SAID WEST 1/2 OF THE SOUTH EAST 1/4; THENCE NORTH 0 DEGREES 00 MINUTES 00 SECONDS EAST ALONG THE WEST LINE OF SAID WEST 1/2 OF THE SOUTH EAST 1/4, 32.99 FEET; THENCE EAST ALONG A LINE NORMAL TO THE LAST DESCRIBED COURSE, 40.00 FEET TO THE EAST LINE OF KENNICOTT BOULEVARD; THENCE NORTH 0 DEGREES 00 MINUTES 00 SECONDS EAST ALONG SAID EAST LINE OF KENNICOTT BOULEVARD, 2081.65 FEET; THENCE SOUTH 90 DEGREES 00 MINUTES 00 SECONDS EAST, 259.70 FEET TO THE POINT OF BEGINNING; THENCE NORTH 31 DEGREES, 03 MINUTES, 36 SECONDS EAST, 136.20 FEET; THENCE SOUTH 61 DEGREES, 42 MINUTES, 31 SECONDS EAST, 139.58 FEET; THENCE SOUTH 31 DEGREES, 03 MINUTES, 36 SECONDS WEST, 149.68 FEET; THENCE NORTH 56 DEGREES, 10 MINUTES, 18 SECONDS WEST, 139.58 FEET TO THE POINT OF BEGINNING, IN COOK COUNTY, ILLINOIS;

PARCEL NO. 31 (PAD 32)

THAT PART OF THE WEST 1/2 OF THE SOUTH EAST QUARTER OF SECTION 19, TOWNSHIP 42 NORTH, RANGE 11 EAST OF THE THIRD PRINCIPAL MERIDIAN, IN COOK COUNTY, ILLINOIS, DESCRIBED AS FOLLOWS:

COMMENCING AT THE SOUTH WEST CORNER OF SAID WEST 1/2 OF THE SOUTH EAST 1/4; THENCE NORTH 0 DEGREES 00 MINUTES 00 SECONDS EAST ALONG THE WEST LINE OF SAID WEST 1/2 OF THE SOUTH EAST 1/4, 32.99 FEET; THENCE EAST ALONG A LINE NORMAL TO THE LAST DESCRIBED COURSE, 40.00 FEET TO THE EAST LINE OF KENNICOTT BOULEVARD; THENCE NORTH 0 DEGREES 00 MINUTES 00 SECONDS EAST ALONG SAID EAST LINE OF KENNICOTT BOULEVARD, 1841.99 FEET; THENCE SOUTH 90 DEGREES 00 MINUTES 00 SECONDS EAST, 260.70 FEET TO THE POINT OF BEGINNING; THENCE NORTH 04 DEGREES, 29 MINUTES, 22 SECONDS WEST, 136.20 FEET; THENCE NORTH 82 DEGREES, 44 MINUTES, 32 SECONDS EAST, 139.58 FEET; THENCE SOUTH 04 DEGREES, 29 MINUTES, 22 SECONDS EAST, 149.68 FEET; THENCE SOUTH 88 DEGREES, 16 MINUTES, 44 SECONDS WEST, 139.58 FEET TO THE POINT OF BEGINNING, IN COOK COUNTY, ILLINOIS;

PARCEL NO. 32 (PAD 33)

THAT PART OF THE WEST 1/2 OF THE SOUTH EAST QUARTER OF SECTION 19, TOWNSHIP 42 NORTH, RANGE 11 EAST OF THE THIRD PRINCIPAL MERIDIAN, IN COOK COUNTY, ILLINOIS, DESCRIBED AS FOLLOWS:

COMMENCING AT THE SOUTH WEST CORNER OF SAID WEST 1/2 OF THE SOUTH EAST

92327094

UNOFFICIAL COPY

Property of Cook County Clerk's Office

CHICAGO TITLE INSURANCE COMPANY

PAGE 16

-SCHEDULE A CONTINUED-

72 45 568

1/4; THENCE NORTH 0 DEGREES 00 MINUTES 00 SECONDS EAST ALONG THE WEST LINE OF SAID WEST 1/2 OF THE SOUTH EAST 1/4, 32.99 FEET; THENCE EAST ALONG A LINE NORMAL TO THE LAST DESCRIBED COURSE, 40.00 FEET TO THE EAST LINE OF KENNICOTT BOULEVARD; THENCE NORTH 0 DEGREES 00 MINUTES 00 SECONDS EAST ALONG SAID EAST LINE OF KENNICOTT BOULEVARD, 1647.42 FEET; THENCE SOUTH 90 DEGREES 00 MINUTES 00 SECONDS EAST, 299.03 FEET TO THE POINT OF BEGINNING; THENCE NORTH 09 DEGREES, 45 MINUTES, 26 SECONDS WEST, 136.20 FEET; THENCE NORTH 77 DEGREES, 28 MINUTES, 27 SECONDS EAST, 139.58 FEET; THENCE SOUTH 09 DEGREES, 45 MINUTES, 26 SECONDS EAST, 149.68 FEET; THENCE SOUTH 83 DEGREES, 00 MINUTES, 40 SECONDS WEST, 139.58 FEET TO THE POINT OF BEGINNING, IN COOK COUNTY, ILLINOIS;

PARCEL NO. 33 (PAD 34)

THAT PART OF THE WEST 1/2 OF THE SOUTH EAST QUARTER OF SECTION 19, TOWNSHIP 42 NORTH, RANGE 11 EAST OF THE THIRD PRINCIPAL MERIDIAN, IN COOK COUNTY, ILLINOIS, DESCRIBED AS FOLLOWS:

COMMENCING AT THE SOUTH WEST CORNER OF SAID WEST 1/2 OF THE SOUTH EAST 1/4; THENCE NORTH 0 DEGREES 00 MINUTES 00 SECONDS EAST ALONG THE WEST LINE OF SAID WEST 1/2 OF THE SOUTH EAST 1/4, 32.99 FEET; THENCE EAST ALONG A LINE NORMAL TO THE LAST DESCRIBED COURSE, 40.00 FEET TO THE EAST LINE OF KENNICOTT BOULEVARD; THENCE NORTH 0 DEGREES 00 MINUTES 00 SECONDS EAST ALONG SAID EAST LINE OF KENNICOTT BOULEVARD, 1464.88 FEET; THENCE SOUTH 90 DEGREES 00 MINUTES 00 SECONDS EAST, 285.84 FEET TO THE POINT OF BEGINNING; THENCE NORTH 06 DEGREES, 11 MINUTES, 55 SECONDS EAST, 136.20 FEET; THENCE SOUTH 86 DEGREES, 34 MINUTES, 12 SECONDS EAST, 139.58 FEET; THENCE SOUTH 06 DEGREES, 11 MINUTES, 55 SECONDS WEST, 149.68 FEET; THENCE NORTH 81 DEGREES, 01 MINUTES, 59 SECONDS WEST, 139.58 FEET TO THE POINT OF BEGINNING, IN COOK COUNTY, ILLINOIS;

~~PARCEL NO. 34 (PAB A)~~

~~THAT PART OF THE WEST 1/2 OF THE SOUTH EAST QUARTER OF SECTION 19, TOWNSHIP 42 NORTH, RANGE 11 EAST OF THE THIRD PRINCIPAL MERIDIAN, IN COOK COUNTY, ILLINOIS, DESCRIBED AS FOLLOWS:~~

~~COMMENCING AT THE SOUTH WEST CORNER OF SAID WEST 1/2 OF THE SOUTH EAST 1/4; THENCE NORTH 0 DEGREE 00 MINUTES 00 SECONDS EAST ALONG THE WEST LINE OF SAID WEST 1/2 OF THE SOUTH EAST 1/4, 32.99 FEET; THENCE EAST ALONG A LINE NORMAL TO THE LAST DESCRIBED COURSE, 40.00 FEET TO THE EAST LINE OF KENNICOTT BOULEVARD; THENCE NORTH 0 DEGREES 00 MINUTES 00 SECONDS EAST ALONG SAID EAST LINE OF KENNICOTT BOULEVARD, 2570.30 FEET TO THE SOUTH LINE OF THOMAS STREET; THENCE NORTH 89 DEGREES 59 MINUTES 08 SECONDS EAST ALONG SAID SOUTH LINE OF THOMAS STREET, 1247.28 FEET TO THE WEST LINE OF RIDGE AVENUE; THENCE SOUTH 0 DEGREES 00 MINUTES 06 SECONDS WEST ALONG SAID WEST LINE OF RIDGE AVENUE, 1421.35 FEET; THENCE NORTH 89 DEGREES 59 MINUTES 54 SECONDS WEST, 283.68 FEET TO THE POINT~~

92327094

UNOFFICIAL COPY

Property of Cook County Clerk's Office

9 2 3 2 7 0 9 4

CHICAGO TITLE INSURANCE COMPANY

PAGE 17

-SCHEDULE A CONTINUED-

72 45 568

~~OF BEGINNING;~~

~~THENCE SOUTH 45 DEGREES, 00 MINUTES, 03 SECONDS WEST, 72.00 FEET;
 THENCE NORTH 44 DEGREES, 59 MINUTES, 57 SECONDS WEST, 112.93 FEET;
 THENCE NORTH 89 DEGREES, 59 MINUTES, 57 SECONDS WEST, 12.83 FEET;
 THENCE SOUTH 45 DEGREES, 00 MINUTES, 03 SECONDS WEST, 114.10 FEET;
 THENCE NORTH 44 DEGREES, 59 MINUTES, 57 SECONDS WEST, 72.00 FEET;
 THENCE NORTH 45 DEGREES, 00 MINUTES, 03 SECONDS EAST, 114.10 FEET;
 THENCE NORTH 0 DEGREES, 00 MINUTES, 03 SECONDS EAST, 12.83 FEET;
 THENCE NORTH 44 DEGREES, 59 MINUTES, 57 SECONDS WEST, 138.60 FEET;
 THENCE NORTH 45 DEGREES, 00 MINUTES, 03 SECONDS EAST, 72.00 FEET;
 THENCE SOUTH 44 DEGREES, 59 MINUTES, 57 SECONDS EAST, 129.64 FEET;
 THENCE SOUTH 89 DEGREES, 59 MINUTES, 57 SECONDS EAST, 25.50 FEET;
 THENCE NORTH 45 DEGREES, 00 MINUTES, 03 SECONDS EAST, 129.64 FEET;
 THENCE SOUTH 44 DEGREES, 59 MINUTES, 57 SECONDS EAST, 72.00 FEET;
 THENCE SOUTH 45 DEGREES, 00 MINUTES, 03 SECONDS WEST, 131.76 FEET;
 THENCE SOUTH 0 DEGREES, 00 MINUTES, 03 SECONDS WEST, 22.50 FEET;
 THENCE SOUTH 44 DEGREES, 59 MINUTES, 57 SECONDS EAST, 106.09 FEET TO
 THE POINT OF BEGINNING, IN COOK COUNTY, ILLINOIS.~~

PARCEL NO. 35 (PAD B)

THAT PART OF THE WEST 1/2 OF THE SOUTH EAST QUARTER OF SECTION 19, TOWNSHIP 42 NORTH, RANGE 11 EAST OF THE THIRD PRINCIPAL MERIDIAN, IN COOK COUNTY, ILLINOIS, DESCRIBED AS FOLLOWS:

COMMENCING AT THE SOUTH WEST CORNER OF SAID WEST 1/2 OF THE SOUTH EAST 1/4; THENCE NORTH 0 DEGREES 00 MINUTES 00 SECONDS EAST ALONG THE WEST LINE OF SAID WEST 1/2 OF THE SOUTH EAST 1/4, 32.99 FEET; THENCE EAST ALONG A LINE NORMAL TO THE LAST DESCRIBED COURSE, 40.00 FEET TO THE EAST LINE OF KENNICOTT BOULEVARD; THENCE NORTH 0 DEGREES 00 MINUTES 00 SECONDS EAST ALONG SAID EAST LINE OF KENNICOTT BOULEVARD, 1149.29 FEET; THENCE SOUTH 90 DEGREES 00 MINUTES 00 SECONDS EAST, 283.68 FEET TO THE POINT OF BEGINNING;

THENCE SOUTH 44 DEGREES, 59 MINUTES, 57 SECONDS EAST, 72.00 FEET;
 THENCE NORTH 45 DEGREES, 00 MINUTES, 03 SECONDS EAST, 112.93 FEET;
 THENCE SOUTH 89 DEGREES, 59 MINUTES, 57 SECONDS EAST, 12.83 FEET;
 THENCE SOUTH 44 DEGREES, 59 MINUTES, 57 SECONDS EAST, 114.10 FEET;
 THENCE NORTH 45 DEGREES, 00 MINUTES, 03 SECONDS EAST, 72.00 FEET;
 THENCE NORTH 44 DEGREES, 59 MINUTES, 57 SECONDS WEST, 114.10 FEET;
 THENCE NORTH 0 DEGREES, 00 MINUTES, 03 SECONDS EAST, 12.83 FEET;
 THENCE NORTH 45 DEGREES, 00 MINUTES, 03 SECONDS EAST, 138.60 FEET;
 THENCE NORTH 44 DEGREES, 59 MINUTES, 57 SECONDS WEST, 72.00 FEET;
 THENCE SOUTH 45 DEGREES, 00 MINUTES, 03 SECONDS WEST, 129.64 FEET;
 THENCE NORTH 89 DEGREES, 59 MINUTES, 57 SECONDS WEST, 25.50 FEET;
 THENCE NORTH 44 DEGREES, 59 MINUTES, 57 SECONDS WEST, 129.64 FEET;
 THENCE SOUTH 45 DEGREES, 00 MINUTES, 03 SECONDS WEST, 72.00 FEET;
 THENCE SOUTH 44 DEGREES, 59 MINUTES, 57 SECONDS EAST, 131.76 FEET;

900222094

UNOFFICIAL COPY

Property of Cook County Clerk's Office

9 2 3 2 7 0 9 4

CHICAGO TITLE INSURANCE COMPANY

PAGE 18

-SCHEDULE A CONTINUED-

72 45 568

TENCE SOUTH 0 DEGREES, 00 MINUTES, 03 SECONDS WEST, 22.50 FEET;
 TENCE SOUTH 45 DEGREES, 00 MINUTES, 03 SECONDS WEST, 106.09 FEET TO
 THE POINT OF BEGINNING, IN COOK COUNTY, ILLINOIS;

PARCEL NO. 36 (PAD C)

THAT PART OF THE WEST 1/2 OF THE SOUTH EAST QUARTER OF SECTION 19,
 TOWNSHIP 42 NORTH, RANGE 11 EAST OF THE THIRD PRINCIPAL MERIDIAN, IN
 COOK COUNTY, ILLINOIS, DESCRIBED AS FOLLOWS:

COMMENCING AT THE SOUTH WEST CORNER OF SAID WEST 1/2 OF THE SOUTH EAST
 1/4; THENCE NORTH 0 DEGREES 00 MINUTES 00 SECONDS EAST ALONG THE WEST
 LINE OF SAID WEST 1/2 OF THE SOUTH EAST 1/4, 32.99 FEET; THENCE EAST
 ALONG A LINE NORMAL TO THE LAST DESCRIBED COURSE, 40.00 FEET TO THE
 EAST LINE OF KENNICOTT BOULEVARD; THENCE NORTH 0 DEGREES 00 MINUTES 00
 SECONDS EAST ALONG SAID EAST LINE OF KENNICOTT BOULEVARD, 1063.90 FEET;
 THENCE SOUTH 90 DEGREES 00 MINUTES 00 SECONDS EAST, 514.13 FEET TO THE
 POINT OF BEGINNING.

THENCE SOUTH 44 DEGREES, 59 MINUTES, 57 SECONDS EAST, 176.84 FEET;
 THENCE NORTH 45 DEGREES, 00 MINUTES, 03 SECONDS EAST, 57.00 FEET;
 THENCE NORTH 44 DEGREES, 59 MINUTES, 57 SECONDS WEST, 22.00 FEET;
 THENCE NORTH 45 DEGREES, 00 MINUTES, 03 SECONDS EAST, 24.75 FEET;
 THENCE SOUTH 89 DEGREES, 59 MINUTES, 57 SECONDS EAST, 31.43 FEET;
 THENCE NORTH 00 DEGREES, 00 MINUTES, 03 SECONDS EAST, 41.13 FEET;
 THENCE NORTH 89 DEGREES, 59 MINUTES, 57 SECONDS WEST, 31.42 FEET;
 THENCE NORTH 44 DEGREES, 59 MINUTES, 57 SECONDS WEST, 14.92 FEET;
 THENCE NORTH 45 DEGREES, 00 MINUTES, 03 SECONDS EAST, 44.00 FEET;
 THENCE NORTH 44 DEGREES, 59 MINUTES, 57 SECONDS WEST, 59.76 FEET;
 THENCE NORTH 00 DEGREES, 00 MINUTES, 03 SECONDS EAST, 49.10 FEET;
 THENCE NORTH 89 DEGREES, 59 MINUTES, 57 SECONDS WEST, 72.24 FEET;
 THENCE SOUTH 0 DEGREES, 00 MINUTES, 03 SECONDS WEST, 49.10 FEET;
 THENCE SOUTH 45 DEGREES, 00 MINUTES, 03 SECONDS WEST, 103.76 FEET TO
 THE POINT OF BEGINNING, IN COOK COUNTY, ILLINOIS;

92327094

UNOFFICIAL COPY

Property of Cook County Clerk's Office

CHICAGO TITLE INSURANCE COMPANY

PAGE 19

-SCHEDULE A CONTINUED-

72 45 568

EXHIBIT B

PARCEL NO. 37

EASEMENT FOR THE BENEFIT OF PARCELS 1 THROUGH 37 AS CREATED BY GRANT OF EASEMENTS AND COVENANT AGREEMENT RECORDED NOVEMBER 17, 1989 AS DOCUMENT 89548961 MADE BY LUTHERAN HOME FOR THE AGED, INC. TO LUTHER VILLAGE LIMITED PARTNERSHIP AND OTHERS FOR ACCESS OVER THE SIDEWALKS AND ROADWAYS INCLUDING THE RING ROAD AS SHOWN ON EXHIBIT D ATTACHED THERETO; AND FOR ACCESS OVER THE FOLLOWING DESCRIBED PROPERTY TO THE TENNIS COURTS, PARKING LOTS, SALES OFFICE AND PONDS LOCATED THEREON AS SHOWN ON EXHIBIT D ATTACHED THERETO:

THE WEST 1/2 OF THE SOUTH EAST 1/4 OF SECTION 19, TOWNSHIP 42 NORTH, RANGE 11 EAST OF THE THIRD PRINCIPAL MERIDIAN (EXCEPT THAT PART THEREOF LYING SOUTH OF THE NORTH LINE OF A STRIP OF LAND 8 FEET WIDE, TAKEN BY JUDGMENT ORDER, CASE NUMBER 62CO5215, FILED IN THE OFFICE OF THE REGISTRAR OF TITLES ON AUGUST 1, 1966 AS DOCUMENT LR2284261 AND EXCEPT THAT PART DEDICATED FOR KENNICOTT AVENUE, THOMAS STREET, AND RIDGE AVENUE BY PLAT OF DEDICATION RECORDED OCTOBER 26, 1967 AS DOCUMENT 20303670), IN COOK COUNTY, ILLINOIS.

EXCEPT FOR:

THAT PART OF THE WEST 1/2 OF THE SOUTH EAST 1/4 OF SECTION 19, TOWNSHIP 42 NORTH, RANGE 11 EAST OF THE THIRD PRINCIPAL MERIDIAN, IN COOK COUNTY, ILLINOIS, DESCRIBED AS FOLLOWS: COMMENCING AT THE SOUTH WEST CORNER OF THE WEST 1/2 OF THE SOUTH EAST 1/4 OF THE SAID SECTION; THENCE NORTH 00 DEGREES, 00 MINUTES, 00 SECONDS EAST ALONG THE WEST LINE OF THE WEST 1/2 OF THE SOUTH EAST 1/4 OF SAID SECTION, 503.24 FEET; THENCE EAST ALONG A LINE NORMAL TO THE LAST DESCRIBED COURSE, 40.00 FEET TO THE POINT OF BEGINNING ON THE EAST LINE OF KENNICOTT BOULEVARD; THENCE NORTH 00 DEGREES, 00 MINUTES, 00 SECONDS EAST ALONG SAID EAST LINE OF KENNICOTT BOULEVARD, 2100.06 FEET TO THE SOUTH LINE OF THOMAS STREET; THENCE NORTH 89 DEGREES, 59 MINUTES, 08 SECONDS EAST ALONG SAID SOUTH LINE OF THOMAS STREET, 1247.28 FEET TO THE WEST LINE OF RIDGE AVENUE; THENCE SOUTH 00 DEGREES, 00 MINUTES, 06 SECONDS WEST ALONG SAID WEST LINE OF RIDGE AVENUE, 2015.92 FEET; THENCE NORTH 89 DEGREES, 58 MINUTES, 50 SECONDS WEST, 215.63 FEET; THENCE NORTHERLY ALONG A CURVE HAVING A CHORD BEARING OF NORTH 05 DEGREES, 31 MINUTES, 21 SECONDS WEST WITH A CHORD LENGTH OF 27.57 FEET, A RADIUS OF 721.76 FEET, AND AN ARC DISTANCE OF 27.57 FEET; THENCE SOUTH 85 DEGREES, 34 MINUTES, 18 SECONDS WEST, 115.45 FEET; THENCE WESTERLY ALONG A CURVE HAVING A CHORD BEARING OF NORTH 80 DEGREES, 38 MINUTES, 25 SECONDS

92027034

UNOFFICIAL COPY

Property of Cook County Clerk's Office

9 2 3 2 7 0 0 4

CHICAGO TITLE INSURANCE COMPANY

PAGE 20

-SCHEDULE A CONTINUED-

72 45 568

WEST, WITH A CHORD LENGTH OF 149.22 FEET, A RADIUS OF 313.06 FEET, AND AN ARC DISTANCE OF 150.67 FEET; THENCE NORTH 66 DEGREES, 51 MINUTES, 09 SECONDS WEST, 72.69 FEET; THENCE WESTERLY ALONG A CURVE HAVING A CHORD BEARING OF NORTH 89 DEGREES, 12 MINUTES, 45 SECONDS WEST WITH A CHORD LENGTH OF 166.42 FEET, A RADIUS OF 218.72 FEET, AND AN ARC DISTANCE OF 170.72 FEET; THENCE SOUTH 68 DEGREES, 25 MINUTES, 39 SECONDS WEST, 86.17 FEET; THENCE WESTERLY ALONG A CURVE HAVING A CHORD BEARING OF SOUTH 76 DEGREES, 52 MINUTES, 07 SECONDS WEST WITH A CHORD LENGTH OF 104.40 FEET, A RADIUS OF 355.60 FEET, AND AN ARC DISTANCE OF 104.78 FEET; THENCE SOUTH 85 DEGREES, 18 MINUTES, 34 SECONDS WEST, 41.74 FEET; THENCE WESTERLY ALONG A CURVE HAVING A CHORD BEARING OF SOUTH 73 DEGREES, 10 MINUTES, 04 SECONDS WEST WITH A CHORD LENGTH OF 110.83 FEET, A RADIUS OF 263.62 FEET, AND AN ARC DISTANCE OF 111.73 FEET; THENCE SOUTH 61 DEGREES, 01 MINUTES, 35 SECONDS WEST, 81.25 FEET; THENCE WESTERLY ALONG A CURVE HAVING A CHORD BEARING OF SOUTH 75 DEGREES, 30 MINUTES, 48 SECONDS WEST WITH A CHORD LENGTH OF 111.59 FEET, A RADIUS OF 223.03 FEET, AND AN ARC DISTANCE OF 112.78 FEET; THENCE NORTH 90 DEGREES, 00 MINUTES, 00 SECONDS WEST, 25.00 FEET TO POINT OF BEGINNING, IN COOK COUNTY, ILLINOIS

Cook County Clerk's Office

52327034

UNOFFICIAL COPY

Property of Cook County Clerk's Office

UNOFFICIAL COPY

9 2 3 2 7 0 9 4

PARCEL NO. 39

PROPRIETARY SUBLEASEHOLD ESTATE CREATED BY THE INSTRUMENT
HEREIN REFERRED TO AS THE SUBLEASE, EXECUTED BY LUTHER
VILLAGE OWNERS CORPORATION, AS SUBLESSOR, AND LUTHER VILLAGE
LIMITED PARTNERSHIP, AS SUBLESSEE, DATED APRIL 17, 1990, A
MEMORANDA OF WHICH SUBLEASES WERE RECORDED APRIL 18, 1990 AS
DOCUMENTS 90174067 AND ~~90174068~~, WHICH SUBLEASES DEMISE, FOR
A TERM OF YEARS BEGINNING APRIL 17, 1990 AND ENDING NOVEMBER
7, 2088, UNITS 1353 AND ~~1345~~, RESPECTIVELY, ALL IN "PAD" NO.
7 WHICH "PAD" IS DESCRIBED AS FOLLOWS:

THAT PART OF THE WEST 1/2 OF THE SOUTH EAST 1/4 OF SECTION
19, TOWNSHIP 42 NORTH, RANGE 11, EAST OF THE THIRD PRINCIPAL
MERIDIAN, IN COOK COUNTY, ILLINOIS, DESCRIBED AS FOLLOWS:

COMMENCING AT THE SOUTH WEST CORNER OF SAID WEST 1/2 OF THE
SOUTH EAST 1/4; THENCE NORTH 0 DEGREES 00 MINUTES 00 SECONDS
EAST ALONG THE WEST LINE OF SAID WEST 1/2 OF THE SOUTH EAST
1/4, 32.99 FEET; THENCE EAST ALONG A LINE NORMAL TO THE LAST
DESCRIBED COURSE, 40.00 FEET TO THE EAST LINE OF KENNICOTT
BOULEVARD; THENCE NORTH 0 DEGREES 00 MINUTES 00 SECONDS EAST
ALONG SAID EAST LINE OF KENNICOTT BOULEVARD, 2570.30 FEET TO
THE SOUTH LINE OF THOMAS STREET; THENCE NORTH 89 DEGREES 59
MINUTES 08 SECONDS EAST ALONG SAID SOUTH LINE OF THOMAS
STREET, 1247.28 FEET TO THE WEST LINE OF RIDGE AVENUE;
THENCE SOUTH 0 DEGREES 00 MINUTES 06 SECONDS WEST ALONG SAID
WEST LINE OF RIDGE AVENUE, 627.88 FEET; THENCE NORTH 89
DEGREES 59 MINUTES 54 SECONDS WEST, 80.11 FEET TO THE POINT
OF BEGINNING; THENCE SOUTH 09 DEGREES 10 MINUTES 17 SECONDS
WEST, 145.32 FEET; THENCE NORTH 80 DEGREES 49 MINUTES 43
SECONDS WEST, 89.32 FEET; THENCE NORTH 09 DEGREES 10 MINUTES
17 SECONDS EAST, 145.32 FEET; THENCE SOUTH 10 DEGREES 49
MINUTES 43 SECONDS EAST, 89.32 FEET TO THE POINT OF
BEGINNING, IN COOK COUNTY, ILLINOIS.

92327094

UNOFFICIAL COPY

Property of Cook County Clerk's Office

UNOFFICIAL COPY

9 7 3 2 7 0 7 4

PARCEL NO. 40

PROPRIETARY SUBLEASEHOLD ESTATE CREATED BY THE INSTRUMENT
HEREIN REFERRED TO AS THE SUBLEASE, EXECUTED BY LUTHER
VILLAGE OWNERS CORPORATION, AS SUBLESSOR, AND LUTHER VILLAGE
LIMITED PARTNERSHIP, AS SUBLESSEE, DATED MAY 2, 1990, A
MEMORANDUM OF WHICH SUBLEASE WAS RECORDED MAY 3, 1990, AS
DOCUMENT 90203487, WHICH SUBLEASE DENISES, FOR A TERM OF
YEARS BEGINNING MAY 2, 1990 AND ENDING NOVEMBER 7, 2008,
UNIT 1333 IN "PAD" NO. 6 WHICH "PAD" IS DESCRIBED AS
FOLLOWS:

THAT PART OF THE WEST 1/2 OF THE SOUTH EAST 1/4 OF SECTION
13, TOWNSHIP 42 NORTH, RANGE 11 EAST OF THE THIRD PRINCIPAL
MERIDIAN, IN COOK COUNTY, ILLINOIS, DESCRIBED AS FOLLOWS:

COMMENCING AT THE SOUTH WEST CORNER OF SAID WEST 1/2 OF THE
SOUTH EAST 1/4; THENCE NORTH 0 DEGREES 00 MINUTES 00 SECONDS
EAST ALONG THE WEST LINE OF SAID WEST 1/2 OF THE SOUTH EAST
1/4, 32.99 FEET; THENCE EAST ALONG A LINE NORMAL TO THE LAST
DESCRIBED COURSE, 40.00 FEET TO THE EAST LINE OF KENNICOTT
BOULEVARD; THENCE NORTH 0 DEGREES 00 MINUTES 00 SECONDS EAST
ALONG SAID EAST LINE OF KENNICOTT BOULEVARD; 2570.30 FEET TO
THE SOUTH LINE OF THOMAS STREET; THENCE NORTH 89 DEGREES 59
MINUTES 08 SECONDS EAST ALONG SAID SOUTH LINE OF THOMAS
STREET, 1247.28 FEET TO THE WEST LINE OF RIDGE AVENUE;
THENCE SOUTH 0 DEGREES 00 MINUTES 06 SECONDS WEST ALONG SAID
WEST LINE OF RIDGE AVENUE, 827.08 FEET; THENCE NORTH 89
DEGREES 59 MINUTES 54 SECONDS WEST, 130.44 FEET TO THE POINT
OF BEGINNING; THENCE SOUTH 06 DEGREES 23 MINUTES 46 SECONDS
WEST, 145.32 FEET; THENCE NORTH 83 DEGREES 36 MINUTES 14
SECONDS WEST, 89.32 FEET; THENCE NORTH 06 DEGREES 23 MINUTES
46 SECONDS EAST, 145.32 FEET; THENCE SOUTH 83 DEGREES 36
MINUTES 14 SECONDS EAST, 89.32 FEET TO THE POINT OF
BEGINNING, IN COOK COUNTY, ILLINOIS.

52327094

UNOFFICIAL COPY

Property of Cook County Clerk's Office

UNOFFICIAL COPY

9 2 3 2 7 0 9 4

PARCEL NO. 41

PROPRIETARY SUBLEASEHOLD ESTATE CREATED BY THE INSTRUMENT HEREIN REFERRED TO AS THE SUBLEASES, EXECUTED BY LUTHER VILLAGE OWNERS CORPORATION, AS SUBLESSOR, AND LUTHER VILLAGE LIMITED PARTNERSHIP, AS SUBLESSEE, EACH DATED MAY 4, 1990, MEMORANDA OF WHICH SUBLEASES WERE RECORDED MAY 4, 1990, AS DOCUMENTS ~~90207766~~, 90207767, ~~90207768~~, AND 90207769, WHICH SUBLEASES DEMISE, FOR A TERM OF YEARS BEGINNING MAY 4, 1990 AND ENDING NOVEMBER 7, 2008, UNITS ~~1342~~, 1350, ~~1354~~ AND 1358, RESPECTIVELY, IN "PAD" NO. 27 WHICH "PAD" IS DESCRIBED AS FOLLOWS:

THAT PART OF THE WEST 1/2 OF THE SOUTH EAST 1/4 OF SECTION 19, TOWNSHIP 42 NORTH, RANGE 11 EAST OF THE THIRD PRINCIPAL MERIDIAN, IN COOK COUNTY, ILLINOIS DESCRIBED AS FOLLOWS: COMMENCING AT THE SOUTH WEST CORNER OF SAID WEST 1/2 OF THE SOUTH EAST 1/4; THENCE NORTH 0 DEGREES 00 MINUTES 00 SECONDS EAST ALONG THE WEST LINE OF SAID WEST 1/2 OF THE SOUTH EAST 1/4, 32.99 FEET; THENCE EAST ALONG A LINE NORMAL TO THE LAST DESCRIBED COURSE, 40.00 FEET TO THE EAST LINE OF KENNICOTT BOULEVARD; THENCE NORTH 0 DEGREES 00 MINUTES 00 SECONDS EAST ALONG SAID EAST LINE OF KENNICOTT BOULEVARD, 2570.30 FEET TO THE SOUTH LINE OF THOMAS STREET; THENCE NORTH 89 DEGREES 59 MINUTES 08 SECONDS EAST ALONG SAID SOUTH LINE OF THOMAS STREET, 1247.28 FEET TO THE WEST LINE OF RIDGE AVENUE; THENCE SOUTH 0 DEGREES 00 MINUTES 00 SECONDS WEST ALONG SAID WEST LINE OF RIDGE AVENUE, 602.04 FEET; THENCE NORTH 89 DEGREES 59 MINUTES 54 SECONDS WEST, 259.19 FEET TO THE POINT OF BEGINNING; THENCE SOUTH 08 DEGREES 44 MINUTES 51 SECONDS WEST, 136.20 FEET; THENCE NORTH 84 DEGREES 01 MINUTE 16 SECONDS WEST, 139.58 FEET; THENCE NORTH 08 DEGREES 44 MINUTES 51 SECONDS EAST, 149.68 FEET; THENCE SOUTH 78 DEGREES 29 MINUTES 03 SECONDS EAST, 139.58 FEET TO THE POINT OF BEGINNING, IN COOK COUNTY, ILLINOIS.

92327094

UNOFFICIAL COPY

Property of Cook County Clerk's Office

UNOFFICIAL COPY

9 2 3 2 7 0 9 4

PARCEL NO. 42

PROPRIETARY SUBLEASEHOLD ESTATES CREATED BY THE INSTRUMENTS HEREIN REFERRED TO AS THE SUBLEASES, EACH EXECUTED BY LUTHER VILLAGE OWNERS CORPORATION, AS SUBLESSOR, AND LUTHER VILLAGE LIMITED PARTNERSHIP, AS SUBLESSEE, DATED MAY 15, 1990, MEMORANDA OF WHICH SUBLEASES WERE RECORDED MAY 15, 1990, AS DOCUMENTS 90225204, ~~90225205~~, ~~90225206~~, ~~90225207~~ AND 90225208, WHICH SUBLEASES DENISE, FOR A TERM OF YEARS BEGINNING MAY 15, 1990 AND ENDING NOVEMBER 7, 2008, UNITS 1322, ~~1326~~, 1330, ~~1334~~ AND ~~1338~~, RESPECTIVELY, IN "PAD" NO. 26 WHICH "PAD" IS DESCRIBED AS FOLLOWS:

THAT PART OF THE WEST HALF OF THE SOUTHEAST QUARTER OF SECTION 19, TOWNSHIP 42 NORTH, RANGE 11, EAST OF THE THIRD PRINCIPAL MERIDIAN, IN COOK COUNTY, ILLINOIS, DESCRIBED AS FOLLOWS:

COMMENCING AT THE SOUTHWEST CORNER OF SAID WEST 1/2 OF THE SOUTH EAST 1/4; THENCE NORTH 0 DEGREES 00 MINUTES 00 SECONDS EAST ALONG THE WEST LINE OF SAID WEST 1/2 OF THE SOUTH EAST 1/4, 32.99 FEET; THENCE EAST ALONG A LINE NORMAL TO THE LAST DESCRIBED COURSE, 40.00 FEET TO THE EAST LINE OF KENNICOTT BOULEVARD; THENCE NORTH 0 DEGREES 00 MINUTES 00 SECONDS EAST ALONG SAID EAST LINE OF KENNICOTT BOULEVARD, 2570.30 FEET TO THE SOUTH LINE OF THOMAS STREET; THENCE NORTH 89 DEGREES 59 MINUTES 08 SECONDS EAST ALONG SAID SOUTH LINE OF THOMAS STREET, 1247.28 FEET TO THE WEST LINE OF RIDGE AVENUE; THENCE SOUTH 0 DEGREES 00 MINUTES 06 SECONDS WEST ALONG SAID WEST LINE OF RIDGE AVENUE, 787.44 FEET; THENCE NORTH 89 DEGREES 59 MINUTES 54 SECONDS WEST, 294.93 FEET TO THE POINT OF BEGINNING; THENCE SOUTH 08 DEGREES 09 MINUTES 17 SECONDS WEST, 136.20 FEET; THENCE NORTH 84 DEGREES 36 MINUTES 49 SECONDS WEST, 139.58 FEET; THENCE NORTH 08 DEGREES 09 MINUTES 17 SECONDS EAST, 149.68 FEET; THENCE SOUTH 79 DEGREES 04 MINUTES 37 SECONDS EAST, 139.58 FEET TO THE POINT OF BEGINNING, IN COOK COUNTY, ILLINOIS.

92327094

UNOFFICIAL COPY

Property of Cook County Clerk's Office

UNOFFICIAL COPY

9 2 3 2 7 0 9 4

PARCEL NO. 43

PROPRIETARY SUBLEASEHOLD ESTATES CREATED BY THE INSTRUMENTS HEREIN REFERRED TO AS THE SUBLEASES, EACH EXECUTED BY LUTHER VILLAGE OWNERS CORPORATION, AS SUBLESSOR, AND LUTHER VILLAGE LIMITED PARTNERSHIP, AS SUBLESSEE, DATED JULY 25, 1990, MEMORANDA OF WHICH SUBLEASES WERE RECORDED JULY 26, 1990, AS DOCUMENTS 90359324, 90359325, 90359326, 90359327 AND ~~90359328~~, WHICH SUBLEASES DEMISE, FOR A TERM OF YEARS BEGINNING JULY 25, 1990 AND ENDING NOVEMBER 7, 2008, UNITS 1302, 1306, 1310, 1314 AND ~~1318~~, RESPECTIVELY, IN "PAD" NO. 25 WHICH "PAD" IS DESCRIBED AS FOLLOWS:

THAT PART OF THE WEST 1/2 OF THE SOUTH EAST 1/4 OF SECTION 19, TOWNSHIP 42 NORTH, RANGE 11 EAST OF THE THIRD PRINCIPAL MERIDIAN, IN COOK COUNTY, ILLINOIS, DESCRIBED AS FOLLOWS:

COMMENCING AT THE SOUTH WEST CORNER OF SAID WEST 1/2 OF THE SOUTH EAST 1/4, THENCE NORTH 0 DEGREES 00 MINUTES 00 SECONDS EAST ALONG THE WEST LINE OF SAID WEST 1/2 OF THE SOUTH EAST 1/4, 32.99 FEET; THENCE EAST ALONG A LINE NORMAL TO THE LAST DESCRIBED COURSE, 40.00 FEET TO THE EAST LINE OF KENNICOTT BOULEVARD; THENCE NORTH 0 DEGREES 00 MINUTES 00 SECONDS EAST ALONG SAID EAST LINE OF KENNICOTT BOULEVARD, 2570.30 FEET TO THE SOUTH LINE OF THOMAS STREET; THENCE NORTH 89 DEGREES 59 MINUTES 08 SECONDS EAST ALONG SAID SOUTH LINE OF THOMAS STREET, 1247.28 FEET TO THE WEST LINE OF RIDGE AVENUE; THENCE SOUTH 0 DEGREES 00 MINUTES 00 SECONDS WEST ALONG SAID WEST LINE OF RIDGE AVENUE, 965.71 FEET; THENCE NORTH 89 DEGREES 59 MINUTES 54 SECONDS WEST, 315.78 FEET TO THE POINT OF BEGINNING; THENCE SOUTH 04 DEGREES 07 MINUTES 29 SECONDS EAST, 136.20 FEET; THENCE SOUTH 83 DEGREES 07 MINUTES 25 SECONDS WEST, 139.58 FEET; THENCE NORTH 04 DEGREES 07 MINUTES 29 SECONDS WEST, 149.68 FEET; THENCE NORTH 22 DEGREES 38 MINUTES 37 SECONDS EAST, 139.58 FEET TO THE POINT OF BEGINNING, IN COOK COUNTY, ILLINOIS.

92327094

UNOFFICIAL COPY

Property of Cook County Clerk's Office

UNOFFICIAL COPY

9 2 3 2 7 0 9 4

PARCEL NO. 44

PROPRIETARY SUBLEASEHOLD ESTATES CREATED BY THE INSTRUMENTS HEREIN REFERRED TO AS THE SUBLEASES, EACH EXECUTED BY LUTHER VILLAGE OWNERS CORPORATION, AS SUBLESSOR, AND LUTHER VILLAGE LIMITED PARTNERSHIP, AS SUBLESSEE, DATED SEPTEMBER 26, 1990, MEMORANDA OF WHICH SUBLEASES WERE RECORDED SEPTEMBER 27, 1990, AS DOCUMENTS 90469853, AND 90469854, WHICH SUBLEASES DEMISE, FOR A TERM OF YEARS BEGINNING SEPTEMBER 26, 1990 AND ENDING NOVEMBER 7, 2088, UNITS 1221 AND 1233, RESPECTIVELY, IN "PAD" NO. 2 WHICH "PAD" IS DESCRIBED AS FOLLOWS:

THAT PART OF THE WEST 1/2 OF THE SOUTH EAST 1/4 OF SECTION 19, TOWNSHIP 42 NORTH, RANGE 11 EAST OF THE THIRD PRINCIPAL MERIDIAN, IN COOK COUNTY, ILLINOIS, DESCRIBED AS FOLLOWS:

COMMENCING AT THE SOUTH WEST CORNER OF SAID WEST 1/2 OF THE SOUTH EAST 1/4; THENCE NORTH 00 DEGREES, 00 MINUTES, 00 SECONDS EAST, ALONG THE WEST LINE OF SAID WEST 1/2 OF THE SOUTH EAST 1/4, 32.99 FEET; THENCE EAST ALONG A LINE NORMAL TO THE LAST DESCRIBED COURSE, 40.00 FEET TO THE EAST LINE OF KENNICOTT BOULEVARD; THENCE NORTH 00 DEGREES, 00 MINUTES, 00 SECONDS EAST, ALONG SAID EAST LINE OF KENNICOTT BOULEVARD, 2570.30 FEET TO THE SOUTH LINE OF THOMAS STREET; THENCE NORTH 89 DEGREES, 59 MINUTES, 08 SECONDS EAST, ALONG SAID SOUTH LINE OF THOMAS STREET, 1247.25 FEET TO THE WEST LINE OF RIDGE AVENUE; THENCE SOUTH 00 DEGREES, 00 MINUTES, 06 SECONDS WEST, ALONG SAID WEST LINE OF RIDGE AVENUE 1650.56 FEET; THENCE NORTH 89 DEGREES, 59 MINUTES, 54 SECONDS WEST, 55.87 FEET TO THE POINT OF BEGINNING; THENCE SOUTH 07 DEGREES, 52 MINUTES, 39 SECONDS WEST, 145.32 FEET; THENCE NORTH 82 DEGREES, 07 MINUTES, 21 SECONDS WEST, 89.32 FEET; THENCE NORTH 07 DEGREES, 52 MINUTES, 39 SECONDS EAST, 145.32 FEET; THENCE SOUTH 82 DEGREES, 07 MINUTES, 21 SECONDS EAST, 89.32 FEET TO THE POINT OF BEGINNING, IN COOK COUNTY, ILLINOIS.

52327034

UNOFFICIAL COPY

Property of Cook County Clerk's Office

UNOFFICIAL COPY

9 2 3 2 7 0 9 4

PARCEL NO. 45

PROPRIETARY SUBLEASEHOLD ESTATES CREATED BY THE INSTRUMENTS HEREIN REFERRED TO AS THE SUBLEASES, EACH EXECUTED BY LUTHER VILLAGE OWNERS CORPORATION, AS SUBLESSOR, AND LUTHER VILLAGE LIMITED PARTNERSHIP, AS SUBLESSEE, DATED OCTOBER 31, 1990, MEMORANDA OF WHICH SUBLEASES WERE RECORDED NOVEMBER 2, 1990, AS DOCUMENTS 90536610, ~~90536611~~, AND 90536612, WHICH SUBLEASES DEMISE, FOR A TERM OF YEARS BEGINNING OCTOBER 31, 1990 AND ENDING NOVEMBER 7, 2088, UNITS 1241, ~~1253~~, AND 1257, RESPECTIVELY, IN "PAD" NO. 3 WHICH "PAD" IS DESCRIBED AS FOLLOWS:

THAT PART OF THE WEST 1/2 OF THE SOUTH EAST 1/4 OF SECTION 19, TOWNSHIP 42 NORTH, RANGE 11 EAST OF THE THIRD PRINCIPAL MERIDIAN, IN COOK COUNTY, ILLINOIS, DESCRIBED AS FOLLOWS:

COMMENCING AT THE SOUTH WEST CORNER OF SAID WEST 1/2 OF THE SOUTH EAST 1/4; THENCE NORTH 00 DEGREES, 00 MINUTES, 00 SECONDS EAST, ALONG THE WEST LINE OF SAID WEST 1/2 OF THE SOUTH EAST 1/4, 32.99 FEET; THENCE EAST ALONG A LINE NORMAL TO THE LAST DESCRIBED COURSE, 40.00 FEET TO THE EAST LINE OF KENNICOTT BOULEVARD; THENCE NORTH 00 DEGREES, 00 MINUTES, 00 SECONDS EAST, ALONG SAID EAST LINE OF KENNICOTT BOULEVARD, 2570.30 FEET TO THE SOUTH LINE OF THOMAS STREET; THENCE NORTH 89 DEGREES, 59 MINUTES, 08 SECONDS EAST, ALONG SAID SOUTH LINE OF THOMAS STREET, 1247.28 FEET TO THE WEST LINE OF RIDGE AVENUE; THENCE SOUTH 00 DEGREES, 00 MINUTES, 06 SECONDS WEST, ALONG SAID WEST LINE OF RIDGE AVENUE, 1431.45 FEET; THENCE NORTH 89 DEGREES, 59 MINUTES, 54 SECONDS WEST, 59.15 FEET TO THE POINT OF BEGINNING; THENCE SOUTH 02 DEGREES, 39 MINUTES, 58 SECONDS EAST, 145.32 FEET; THENCE SOUTH 87 DEGREES, 20 MINUTES, 02 SECONDS WEST, 89.32 FEET; THENCE NORTH 02 DEGREES, 39 MINUTES, 58 SECONDS WEST, 145.32 FEET; THENCE NORTH 87 DEGREES, 20 MINUTES, 02 SECONDS EAST, 89.32 FEET TO THE POINT OF BEGINNING, IN COOK COUNTY, ILLINOIS.

92327094

UNOFFICIAL COPY

Property of Cook County Clerk's Office

UNOFFICIAL COPY

9 2 3 2 7 0 9 4

PARCEL NO. 46

PROPRIETARY SUBLEASEHOLD ESTATES CREATED BY THE INSTRUMENTS HEREIN REFERRED TO AS THE SUBLEASES, EACH EXECUTED BY LUTHER VILLAGE OWNERS CORPORATION, AS SUBLESSOR, AND LUTHER VILLAGE LIMITED PARTNERSHIP, AS SUBLESSEE, DATED DECEMBER 10, 1990, MEMORANDA OF WHICH WERE RECORDED DECEMBER 12, 1990 WHICH SUBLEASES DEMISE, FOR A TERM OF YEARS BEGINNING DECEMBER 10, 1990 AND ENDING NOVEMBER 7, 2088, THE DWELLING UNITS AND GARAGE SPACES DESCRIBED BELOW, EACH LOCATED IN "PAD" A WHICH "PAD" A IS DESCRIBED AS FOLLOWS:

THAT PART OF THE WEST HALF OF THE SOUTH EAST QUARTER OF SECTION 19, TOWNSHIP 42 NORTH, RANGE 11 EAST OF THE THIRD PRINCIPAL MERIDIAN, IN COOK COUNTY, ILLINOIS, DESCRIBED AS FOLLOWS: COMMENCING AT THE SOUTH WEST CORNER OF SAID WEST 1/2 OF THE SOUTH EAST 1/4; THENCE NORTH 0 DEGREES 00 MINUTES 00 SECONDS EAST ALONG THE WEST LINE OF SAID WEST 1/2 OF THE SOUTH EAST 1/4, 32.79 FEET; THENCE EAST ALONG A LINE NORMAL TO THE LAST DESCRIBED COURSE, 40.00 FEET TO THE EAST LINE OF KENNICOTT BOULEVARD; THENCE NORTH 0 DEGREES 00 MINUTES 00 SECONDS EAST ALONG SAID EAST LINE OF KENNICOTT BOULEVARD, 2570.30 FEET TO THE SOUTH LINE OF THOMAS STREET; THENCE NORTH 49 DEGREES 59 MINUTES 06 SECONDS EAST ALONG SAID SOUTH LINE OF THOMAS STREET, 1247.28 FEET TO THE WEST LINE OF RIDGE AVENUE; THENCE SOUTH 0 DEGREES 00 MINUTES 06 SECONDS WEST ALONG SAID WEST LINE OF RIDGE AVENUE, 1421.35 FEET; THENCE NORTH 89 DEGREES 59 MINUTES 54 SECONDS WEST, 283.68 FEET TO THE POINT OF BEGINNING; THENCE SOUTH 45 DEGREES 00 MINUTES 03 SECONDS WEST, 72.00 FEET; THENCE NORTH 44 DEGREES 59 MINUTES 57 SECONDS WEST, 112.93 FEET; THENCE NORTH 89 DEGREES 59 MINUTES 57 SECONDS WEST, 12.83 FEET; THENCE SOUTH 45 DEGREES 00 MINUTES 03 SECONDS WEST, 114.10 FEET; THENCE NORTH 44 DEGREES 59 MINUTES 57 SECONDS WEST, 72.00 FEET; THENCE NORTH 45 DEGREES 00 MINUTES 03 SECONDS EAST, 114.10 FEET; THENCE NORTH 0 DEGREES 00 MINUTES 03 SECONDS EAST, 12.83 FEET; THENCE NORTH 44 DEGREES 59 MINUTES 57 SECONDS WEST, 138.60 FEET; THENCE NORTH 45 DEGREES 00 MINUTES 03 SECONDS EAST, 72.00 FEET; THENCE SOUTH 44 DEGREES 59 MINUTES 57 SECONDS EAST, 129.64 FEET; THENCE SOUTH 89 DEGREES 59 MINUTES 57 SECONDS EAST, 25.50 FEET; THENCE NORTH 45 DEGREES 00 MINUTES 03 SECONDS EAST, 129.64 FEET; THENCE SOUTH 44 DEGREES 59 MINUTES 57 SECONDS EAST, 72.00 FEET; THENCE SOUTH 45 DEGREES 00 MINUTES 03 SECONDS WEST, 131.76 FEET; THENCE SOUTH 0 DEGREES 00 MINUTES 03 SECONDS WEST, 22.50 FEET; THENCE SOUTH 44 DEGREES 59 MINUTES 57 SECONDS EAST, 106.09 FEET TO THE POINT OF BEGINNING, IN COOK COUNTY, ILLINOIS.

A MEMORANDUM OF THE SUBLEASE PERTAINING TO EACH SUCH DWELLING UNIT OR GARAGE SPACE WAS RECORDED ON DECEMBER 12, 1990 AND BEARS THE DOCUMENT NUMBER SET FORTH OPPOSITE THE NUMBER OF THE DWELLING UNIT OR GARAGE SPACE AS SHOWN BELOW:

UNIT NO. 0101A - LEASE DOCUMENT NO. 90602909

90602909

UNOFFICIAL COPY

Property of Cook County Clerk's Office

CHICAGO TITLE INSURANCE COMPANY

PAGE 3

-ENDORSEMENT CONTINUED-

7232808

UNIT NO. 0105A - LEASE DOCUMENT NO. 90602910
 UNIT NO. 0107A - LEASE DOCUMENT NO. 90602911
~~UNIT NO. 0119A - LEASE DOCUMENT NO. 90602912~~
~~UNIT NO. 0127A - LEASE DOCUMENT NO. 90602913~~
 UNIT NO. 0129A - LEASE DOCUMENT NO. 90602914
~~UNIT NO. 0139A - LEASE DOCUMENT NO. 90602915~~
~~UNIT NO. 0195A - LEASE DOCUMENT NO. 90602916~~
~~UNIT NO. 0141A - LEASE DOCUMENT NO. 90602917~~
 UNIT NO. 0143A - LEASE DOCUMENT NO. 90602918
 UNIT NO. 0147A - LEASE DOCUMENT NO. 90602919
 UNIT NO. 0149A - LEASE DOCUMENT NO. 90602920
 UNIT NO. 0155A - LEASE DOCUMENT NO. 90602921
 UNIT NO. 0167A - LEASE DOCUMENT NO. 90602922
 UNIT NO. 0201A - LEASE DOCUMENT NO. 90602923
 UNIT NO. 0205A - LEASE DOCUMENT NO. 90602924
 UNIT NO. 0209A - LEASE DOCUMENT NO. 90602925
 UNIT NO. 0213A - LEASE DOCUMENT NO. 90602926
 UNIT NO. 0223A - LEASE DOCUMENT NO. 90602927
~~UNIT NO. 0229A - LEASE DOCUMENT NO. 90602927~~
~~UNIT NO. 0233A - LEASE DOCUMENT NO. 90602926~~
~~UNIT NO. 0234A - LEASE DOCUMENT NO. 90602929~~
~~UNIT NO. 0235A - LEASE DOCUMENT NO. 90602930~~
~~UNIT NO. 0241A - LEASE DOCUMENT NO. 90602931~~
~~UNIT NO. 0243A - LEASE DOCUMENT NO. 90602932~~
~~UNIT NO. 0245A - LEASE DOCUMENT NO. 90602933~~
 UNIT NO. 0247A - LEASE DOCUMENT NO. 90602934
~~UNIT NO. 0255A - LEASE DOCUMENT NO. 90602935~~
~~UNIT NO. 0261A - LEASE DOCUMENT NO. 90602936~~
~~UNIT NO. 0269A - LEASE DOCUMENT NO. 90602937~~
~~UNIT NO. 0271A - LEASE DOCUMENT NO. 90602937~~
~~UNIT NO. 0277A - LEASE DOCUMENT NO. 90602938~~
 UNIT NO. 0301A - LEASE DOCUMENT NO. 90602939
 UNIT NO. 0307A - LEASE DOCUMENT NO. 90602940
 UNIT NO. 0309A - LEASE DOCUMENT NO. 90602941
 UNIT NO. 0313A - LEASE DOCUMENT NO. 90602942
 UNIT NO. 0331A - LEASE DOCUMENT NO. 90602943
 UNIT NO. 0333A - LEASE DOCUMENT NO. 90602944
~~UNIT NO. 0334A - LEASE DOCUMENT NO. 90602945~~
 UNIT NO. 0335A - LEASE DOCUMENT NO. 90602946
 UNIT NO. 0341A - LEASE DOCUMENT NO. 90602947
 UNIT NO. 0345A - LEASE DOCUMENT NO. 90602948
 UNIT NO. 0347A - LEASE DOCUMENT NO. 90602949
 UNIT NO. 0349A - LEASE DOCUMENT NO. 90602950

UNOFFICIAL COPY

Property of Cook County Clerk's Office

CHICAGO TITLE INSURANCE COMPANY

PAGE 4

-ENDORSEMENT CONTINUED-

7232808

~~UNIT NO. 0351A - LEASE DOCUMENT NO. 90602951~~
UNIT NO. 0355A - LEASE DOCUMENT NO. 90602952
~~UNIT NO. 0365A - LEASE DOCUMENT NO. 90602953~~
~~UNIT NO. 0369A - LEASE DOCUMENT NO. 90602954~~
UNIT NO. 0371A - LEASE DOCUMENT NO. 90602955
UNIT NO. 0373A - LEASE DOCUMENT NO. 90602956
~~UNIT NO. 0375A - LEASE DOCUMENT NO. 90602957~~
UNIT NO. 0377A - LEASE DOCUMENT NO. 90602958
UNIT NO. 0401A - LEASE DOCUMENT NO. 90602959
UNIT NO. 0403A - LEASE DOCUMENT NO. 90602960
UNIT NO. 0405A - LEASE DOCUMENT NO. 90602961
~~UNIT NO. 0407A - LEASE DOCUMENT NO. 90602962~~
UNIT NO. 0413A - LEASE DOCUMENT NO. 90602963
UNIT NO. 0421A - LEASE DOCUMENT NO. 90602964
UNIT NO. 0423A - LEASE DOCUMENT NO. 90602965
~~UNIT NO. 0425A - LEASE DOCUMENT NO. 90603066~~
~~UNIT NO. 0427A - LEASE DOCUMENT NO. 90602966~~
UNIT NO. 0429A - LEASE DOCUMENT NO. 90602967
UNIT NO. 0433A - LEASE DOCUMENT NO. 90602968
UNIT NO. 0434A - LEASE DOCUMENT NO. 90602969
UNIT NO. 0435A - LEASE DOCUMENT NO. 90602970
~~UNIT NO. 0441A - LEASE DOCUMENT NO. 90602971~~
UNIT NO. 0445A - LEASE DOCUMENT NO. 90602972
UNIT NO. 0447A - LEASE DOCUMENT NO. 90602973
UNIT NO. 0449A - LEASE DOCUMENT NO. 90602974
UNIT NO. 0451A - LEASE DOCUMENT NO. 90602975
~~UNIT NO. 0453A - LEASE DOCUMENT NO. 90602976~~
UNIT NO. 0455A - LEASE DOCUMENT NO. 90602977
UNIT NO. 0461A - LEASE DOCUMENT NO. 90602978
~~UNIT NO. 0469A - LEASE DOCUMENT NO. 90602979~~
UNIT NO. 0465A - LEASE DOCUMENT NO. 90602980
UNIT NO. 0467A - LEASE DOCUMENT NO. 90602981
~~UNIT NO. 0469A - LEASE DOCUMENT NO. 90602982~~
UNIT NO. 0471A - LEASE DOCUMENT NO. 90602983
UNIT NO. 0473A - LEASE DOCUMENT NO. 90602984
UNIT NO. 0475A - LEASE DOCUMENT NO. 90602985
UNIT NO. 0477A - LEASE DOCUMENT NO. 90602986

GARAGE NO. 001 - LEASE DOCUMENT NO. 90602987
GARAGE NO. 002 - LEASE DOCUMENT NO. 90602988
GARAGE NO. 003 - LEASE DOCUMENT NO. 90602989
GARAGE NO. 004 - LEASE DOCUMENT NO. 90602990

UNOFFICIAL COPY

Property of Cook County Clerk's Office

9 2 3 2 7 0 9 4

CHICAGO TITLE INSURANCE COMPANY

PAGE 5

-ENDORSEMENT CONTINUED-

7232808

- GARAGE NO. 006 - LEASE DOCUMENT NO. 90602991
- ~~GARAGE NO. 008 - LEASE DOCUMENT NO. 90602992~~
- GARAGE NO. 009 - LEASE DOCUMENT NO. 90602993
- GARAGE NO. 011 - LEASE DOCUMENT NO. 90602994
- ~~GARAGE NO. 012 - LEASE DOCUMENT NO. 90602995~~
- ~~GARAGE NO. 013 - LEASE DOCUMENT NO. 90602996~~
- GARAGE NO. 014 - LEASE DOCUMENT NO. 90602997
- GARAGE NO. 015 - LEASE DOCUMENT NO. 90602998
- ~~GARAGE NO. 016 - LEASE DOCUMENT NO. 90602999~~
- GARAGE NO. 017 - LEASE DOCUMENT NO. 90603000
- ~~GARAGE NO. 018 - LEASE DOCUMENT NO. 90603001~~
- ~~GARAGE NO. 019 - LEASE DOCUMENT NO. 90603002~~
- ~~GARAGE NO. 020 - LEASE DOCUMENT NO. 90603003~~
- GARAGE NO. 022 - LEASE DOCUMENT NO. 90603004
- GARAGE NO. 023 - LEASE DOCUMENT NO. 90603005
- GARAGE NO. 024 - LEASE DOCUMENT NO. 90603006
- GARAGE NO. 025 - LEASE DOCUMENT NO. 90603007
- ~~GARAGE NO. 026 - LEASE DOCUMENT NO. 90603008~~
- GARAGE NO. 027 - LEASE DOCUMENT NO. 90603009
- GARAGE NO. 028 - LEASE DOCUMENT NO. 90603010
- GARAGE NO. 029 - LEASE DOCUMENT NO. 90603011
- GARAGE NO. 030 - LEASE DOCUMENT NO. 90603012
- GARAGE NO. 031 - LEASE DOCUMENT NO. 90603013
- GARAGE NO. 032 - LEASE DOCUMENT NO. 90603014
- GARAGE NO. 033 - LEASE DOCUMENT NO. 90603015
- GARAGE NO. 034 - LEASE DOCUMENT NO. 90603016
- GARAGE NO. 035 - LEASE DOCUMENT NO. 90603017
- GARAGE NO. 036 - LEASE DOCUMENT NO. 90603018
- GARAGE NO. 037 - LEASE DOCUMENT NO. 90603019
- ~~GARAGE NO. 038 - LEASE DOCUMENT NO. 90603020~~
- GARAGE NO. 039 - LEASE DOCUMENT NO. 90603021
- GARAGE NO. 040 - LEASE DOCUMENT NO. 90603022
- GARAGE NO. 041 - LEASE DOCUMENT NO. 90603023
- GARAGE NO. 042 - LEASE DOCUMENT NO. 90603024
- GARAGE NO. 043 - LEASE DOCUMENT NO. 90603025
- GARAGE NO. 044 - LEASE DOCUMENT NO. 90603026
- ~~GARAGE NO. 045 - LEASE DOCUMENT NO. 90603027~~
- ~~GARAGE NO. 046 - LEASE DOCUMENT NO. 90603028~~
- GARAGE NO. 047 - LEASE DOCUMENT NO. 90603029
- GARAGE NO. 048 - LEASE DOCUMENT NO. 90603030
- ~~GARAGE NO. 049 - LEASE DOCUMENT NO. 90603031~~
- GARAGE NO. 050 - LEASE DOCUMENT NO. 90603032
- GARAGE NO. 051 - LEASE DOCUMENT NO. 90603033

Public Trust's Office

92327094

UNOFFICIAL COPY

Property of Cook County Clerk's Office

UNOFFICIAL COPY

9 2 3 2 7 9 9 4

901220 0949

0130 1401

11 UNIT D3

CHICAGO TITLE INSURANCE COMPANY

PAGE 6

-ENDORSEMENT CONTINUED-

7232808

GARAGE NO. 052 - LEASE DOCUMENT NO. 90603034
GARAGE NO. 055 - LEASE DOCUMENT NO. 90603035
GARAGE NO. 057 - LEASE DOCUMENT NO. 90603036
~~GARAGE NO. 058 - LEASE DOCUMENT NO. 90603037~~
GARAGE NO. 059 - LEASE DOCUMENT NO. 90603038
~~GARAGE NO. 060 - LEASE DOCUMENT NO. 90603039~~
GARAGE NO. 061 - LEASE DOCUMENT NO. 90603040
GARAGE NO. 062 - LEASE DOCUMENT NO. 90603041
GARAGE NO. 063 - LEASE DOCUMENT NO. 90603042
GARAGE NO. 064 - LEASE DOCUMENT NO. 90603043
GARAGE NO. 066 - LEASE DOCUMENT NO. 90603044
GARAGE NO. 067 - LEASE DOCUMENT NO. 90603045
GARAGE NO. 068 - LEASE DOCUMENT NO. 90603046
~~GARAGE NO. 069 - LEASE DOCUMENT NO. 90603047~~
~~GARAGE NO. 070 - LEASE DOCUMENT NO. 90603048~~
~~GARAGE NO. 071 - LEASE DOCUMENT NO. 90603049~~
GARAGE NO. 074 - LEASE DOCUMENT NO. 90603050
~~GARAGE NO. 075 - LEASE DOCUMENT NO. 90603051~~

GARAGE NO. 76 LEASE NO. 92300434
GARAGE NO 77 LEASE NO. 92300435
GARAGE NO. 78 LEASE NO. 92300436
GARAGE NO 79 LEASE NO 92300437
GARAGE NO. 81 LEASE NO. 92300438

92327094

County Clerk's Office

UNOFFICIAL COPY

Property of Cook County Clerk's Office

UNOFFICIAL COPY

9 7 3 2 7 0 7 4

PARCEL NO. 47

PROPRIETARY SUBLEASEHOLD ESTATES CREATED BY THE INSTRUMENTS HEREIN REFERRED TO AS THE SUBLEASES, EACH EXECUTED BY LUTHER VILLAGE OWNERS CORPORATION, AS SUBLESSOR, AND LUTHER VILLAGE LIMITED PARTNERSHIP, AS SUBLESSEE, DATED DECEMBER 14, 1990, MEMORANDA OF WHICH SUBLEASES WERE RECORDED DECEMBER 17, 1990 AS DOCUMENTS 90611702, ~~90611704~~, AND 90611700 WHICH SUBLEASES DEMISE, FOR A TERM OF YEARS BEGINNING DECEMBER 14, 1990 AND ENDING NOVEMBER 7, 2088, UNITS 1301, ~~1305~~ AND 1317, RESPECTIVELY, IN "PAD" 5 WHICH "PAD" IS DESCRIBED AS FOLLOWS:

THAT PART OF THE WEST HALF OF THE SOUTH EAST QUARTER OF SECTION 19, TOWNSHIP 42 NORTH, RANGE 11 EAST OF THE THIRD PRINCIPAL MERIDIAN IN COOK COUNTY, ILLINOIS, DESCRIBED AS FOLLOWS: COMMENCING AT THE SOUTH WEST CORNER OF SAID WEST 1/2 OF THE SOUTH EAST 1/4; THENCE NORTH 0 DEGREES 00 MINUTES 00 SECONDS EAST ALONG THE WEST LINE OF SAID WEST 1/2 OF THE SOUTH EAST 1/4, 32.99 FEET; THENCE EAST ALONG A LINE NORMAL TO THE LAST DESCRIBED COURSE 40.00 FEET TO THE EAST LINE OF KENNICOTT BOULEVARD; THENCE NORTH 0 DEGREES 00 MINUTES 00 SECONDS EAST ALONG SAID EAST LINE OF KENNICOTT BOULEVARD, 2570.30 FEET TO THE SOUTH LINE OF THOMAS STREET; THENCE NORTH 89 DEGREES 59 MINUTES 08 SECONDS EAST ALONG SAID SOUTH LINE OF THOMAS STREET, 1247.28 FEET TO THE WEST LINE OF RIDGE AVENUE; THENCE SOUTH 0 DEGREES 00 MINUTES 06 SECONDS WEST ALONG SAID WEST LINE OF RIDGE AVENUE, 1419.88 FEET; THENCE NORTH 89 DEGREES 59 MINUTES 54 SECONDS WEST, 145.02 FEET TO THE POINT OF BEGINNING; THENCE SOUTH 10 DEGREES 11 MINUTES 55 SECONDS EAST, 145.32 FEET; THENCE SOUTH 10 DEGREES 48 MINUTES 05 SECONDS WEST, 89.32 FEET; THENCE NORTH 10 DEGREES 11 MINUTES 55 SECONDS WEST, 145.32 FEET; THENCE NORTH 79 DEGREES 48 MINUTES 05 SECONDS EAST, 89.32 FEET TO THE POINT OF BEGINNING, IN COOK COUNTY, ILLINOIS.

92327034

UNOFFICIAL COPY

Property of Cook County Clerk's Office

UNOFFICIAL COPY

9 2 3 2 7 0 9 4

PARCEL NO. 48

PROPRIETARY SUBLEASEHOLD ESTATES CREATED BY THE INSTRUMENTS
HEREIN REFERRED TO AS THE SUBLEASES, EACH EXECUTED BY LUTHER
VILLAGE OWNERS CORPORATION, AS SUBLESSOR, AND LUTHER VILLAGE
LIMITED PARTNERSHIP, AS SUBLESSEE, DATED JANUARY 29, 1991,
MEMORANDA OF WHICH SUBLEASES WERE RECORDED JANUARY 31, 1991,
AS DOCUMENTS ~~91046686 AND~~ 91046687 WHICH SUBLEASES DEMISE,
FOR A TERM OF YEARS BEGINNING JANUARY 29, 1991 AND ENDING
NOVEMBER 7, 2088, UNITS ~~1462 AND~~ 1474, RESPECTIVELY, IN
"PAD" NO. 29 WHICH "PAD" IS DESCRIBED AS FOLLOWS:

THAT PART OF THE WEST 1/2 OF THE SOUTH EAST 1/4 OF SECTION
19, TOWNSHIP 42 NORTH, RANGE 11 EAST OF THE THIRD PRINCIPAL
MERIDIAN, IN COOK COUNTY, ILLINOIS, DESCRIBED AS FOLLOWS:
COMMENCING AT THE SOUTH WEST CORNER OF SAID WEST 1/2 OF THE
SOUTH EAST 1/4; THENCE NORTH 0 DEGREES, 00 MINUTES, 00
SECONDS EAST ALONG THE WEST LINE OF SAID WEST 1/2 OF THE
SOUTH EAST 1/4, 32.99 FEET; THENCE EAST ALONG A LINE NORMAL
TO THE LAST DESCRIBED COURSE, 40.00 FEET TO THE EAST LINE OF
KENNICOTT BOULEVARD; THENCE NORTH 0 DEGREES, 00 MINUTES,
00 SECONDS EAST ALONG SAID EAST LINE OF KENNICOTT BOULEVARD,
2570.30 FEET TO THE SOUTH LINE OF THOMAS STREET; THENCE
NORTH 89 DEGREES, 59 MINUTES, 08 SECONDS EAST ALONG SAID
SOUTH LINE OF THOMAS STREET, 703.05 FEET; THENCE SOUTH 00
DEGREES, 00 MINUTES, 52 SECONDS EAST, 249.50 FEET TO THE
POINT OF BEGINNING; THENCE SOUTH 67 DEGREES, 02 MINUTES, 18
SECONDS EAST, 136.20 FEET; THENCE SOUTH 20 DEGREES, 11
MINUTES, 35 SECONDS WEST, 139.58 FEET; THENCE NORTH 67
DEGREES, 02 MINUTES, 18 SECONDS WEST, 149.68 FEET; THENCE
NORTH 25 DEGREES, 43 MINUTES, 48 SECONDS EAST, 179.98 FEET
TO THE POINT OF BEGINNING, IN COOK COUNTY, ILLINOIS.

92327094

UNOFFICIAL COPY

Property of Cook County Clerk's Office

UNOFFICIAL COPY

9 2 3 2 7 0 9 4

PARCEL NO. 49

PROPRIETARY SUBLEASEHOLD ESTATES CREATED BY THE INSTRUMENTS
HEREIN REFERRED TO AS THE SUBLEASES, EACH EXECUTED BY LUTHER
VILLAGE OWNERS CORPORATION, AS SUBLESSOR, AND LUTHER VILLAGE
LIMITED PARTNERSHIP, AS SUBLESSEE, DATED OCTOBER 21, 1991,
MEMORANDA OF WHICH SUBLEASES WERE RECORDED OCTOBER 22, 1991,
AS DOCUMENTS 91550391 AND ~~91550392~~ WHICH SUBLEASES DEMISE,
FOR A TERM OF YEARS BEGINNING OCTOBER 21, 1991 AND ENDING
NOVEMBER 7, 2088, UNITS 1374 AND ~~1378~~, RESPECTIVELY, IN
"PAD" NO. 28 WHICH "PAD" IS DESCRIBED AS FOLLOWS:

THAT PART OF THE WEST 1/2 OF THE SOUTH EAST 1/4 OF SECTION
19, TOWNSHIP 42 NORTH, RANGE 11 EAST OF THE THIRD PRINCIPAL
MERIDIAN, IN COOK COUNTY, ILLINOIS, DESCRIBED AS FOLLOWS:
COMMENCING AT THE SOUTH WEST CORNER OF SAID WEST 1/2 OF THE
SOUTH EAST 1/4; THENCE NORTH 0 DEGREES, 00 MINUTES, 00
SECONDS EAST ALONG THE WEST LINE OF SAID WEST 1/2 OF THE
SOUTH EAST 1/4, 32.99 FEET; THENCE EAST ALONG A LINE NORMAL
TO THE LAST DESCRIBED COURSE, 40.00 FEET TO THE EAST LINE OF
KENNICOTT BOULEVARD; THENCE NORTH 0 DEGREES, 00 MINUTES,
00 SECONDS EAST ALONG SAID EAST LINE OF KENNICOTT BOULEVARD,
2570.30 FEET TO THE SOUTH LINE OF THOMAS STREET; THENCE
NORTH 89 DEGREES, 59 MINUTES, 08 SECONDS EAST ALONG SAID
SOUTH LINE OF THOMAS STREET, 1247.28 FEET TO THE WEST LINE
OF RIDGE AVENUE; THENCE SOUTH 00 DEGREES, 00 MINUTES, 06
SECONDS WEST ALONG SAID WEST LINE OF RIDGE AVENUE, 352.08
FEET; THENCE NORTH 89 DEGREES, 59 MINUTES, 54 SECONDS WEST,
322.82 FEET TO THE POINT OF BEGINNING; THENCE SOUTH 24
DEGREES, 45 MINUTES, 35 SECONDS EAST, 136.20 FEET; THENCE
SOUTH 62 DEGREES, 28 MINUTES, 18 SECONDS WEST, 139.58 FEET;
THENCE NORTH 24 DEGREES, 45 MINUTES, 35 SECONDS WEST,
149.68 FEET; THENCE NORTH 68 DEGREES, 00 MINUTES, 31
SECONDS EAST, 139.58 FEET TO THE POINT OF BEGINNING, IN COOK
COUNTY, ILLINOIS.

52327034

UNOFFICIAL COPY

Property of Cook County Clerk's Office

UNOFFICIAL COPY

9 2 3 2 7 0 9 4

PARCEL NO. 50

PROPRIETARY SUBLEASEHOLD ESTATES CREATED BY THE INSTRUMENTS HEREIN REFERRED TO AS THE SUBLEASES, EACH EXECUTED BY LUTHER VILLAGE OWNERS CORPORATION, AS SUBLESSOR, AND LUTHER VILLAGE LIMITED PARTNERSHIP, AS SUBLESSEE. DATED JANUARY 28, 1992, MEMORANDA OF WHICH SUBLEASES WERE RECORDED JANUARY 31, 1992, AS DOCUMENTS 92063471, 92063472 AND 92063473 WHICH SUBLEASES DEMISE, FOR A TERM OF YEARS BEGINNING JANUARY 28, 1992 AND ENDING NOVEMBER 7, 2088, UNITS 1201, 1205 AND 1217, RESPECTIVELY, IN "PAD" NO. 1 WHICH "PAD" IS DESCRIBED AS FOLLOWS:

THAT PART OF THE WEST 1/2 OF THE SOUTH EAST 1/4 OF SECTION 19, TOWNSHIP 42 NORTH, RANGE 11 EAST OF THE THIRD PRINCIPAL MERIDIAN, IN COOK COUNTY, ILLINOIS, DESCRIBED AS FOLLOWS: COMMENCING AT THE SOUTHWEST CORNER OF SAID WEST 1/2 OF THE SOUTH EAST 1/4; THENCE NORTH 0 DEGREES, 00 MINUTES, 00 SECONDS EAST ALONG THE WEST LINE OF SAID WEST 1/2 OF THE SOUTH EAST 1/4, 32.99 FEET; THENCE EAST ALONG A LINE NORMAL TO THE LAST DESCRIBED COURSE, 40.00 FEET TO THE EAST LINE OF KENNICOTT BOULEVARD; THENCE NORTH 0 DEGREES, 00 MINUTES, 00 SECONDS EAST ALONG SAID EAST LINE OF KENNICOTT BOULEVARD, 2570.30 FEET TO THE SOUTH LINE OF THOMAS STREET; THENCE NORTH 89 DEGREES, 59 MINUTES, 08 SECONDS EAST ALONG SAID SOUTH LINE OF THOMAS STREET, 1247.28 FEET TO THE WEST LINE OF RIDGE AVENUE; THENCE SOUTH 00 DEGREES, 00 MINUTES, 06 SECONDS WEST ALONG SAID WEST LINE OF RIDGE AVENUE 1847.37 FEET; THENCE NORTH 89 DEGREES, 59 MINUTES, 54 SECONDS WEST, 83.65 FEET TO THE POINT OF BEGINNING; THENCE SOUTH 00 DEGREES, 42 MINUTES, 48 SECONDS WEST, 145.32 FEET; THENCE NORTH 89 DEGREES, 17 MINUTES, 12 SECONDS WEST, 89.32 FEET; THENCE NORTH 00 DEGREES, 42 MINUTES, 48 SECONDS EAST, 145.32 FEET; THENCE SOUTH 89 DEGREES, 17 MINUTES, 12 SECONDS EAST, 89.32 FEET TO THE POINT OF BEGINNING, IN COOK COUNTY, ILLINOIS.

ENDUPO

CIN

Office

UNOFFICIAL COPY

Property of Cook County Clerk's Office

UNOFFICIAL COPY

9 2 3 2 7 0 9 4

EXHIBIT B SCHEDULE OF LEASES

<u>Lessee</u>	<u>Lessor</u>	<u>Date of Lease</u>	<u>Premises</u>
Bank One LaGrange	Luther Village Owners Corporation	March 20, 1992	600 square feet in Wittenberg Commons, 1250 Village Drive, Arlington Heights, Illinois

Property of Cook County Clerk's Office

92327094

UNOFFICIAL COPY

Property of Cook County Clerk's Office