


UNOFFICIAL COPY

2 3 4 1 7 4

0232445



Property of Cook County Clerk's Office

5'20'02

UNOFFICIAL COPY

92347745

7477H

THIRTY FIFTH AMENDMENT TO DECLARATION OF CONDOMINIUM OWNERSHIP OF THE MANORS OF OAK KNOLL CONDOMINIUM

THIS AMENDMENT is made and entered into this 14th day of May, 1992 by CENTEX REAL ESTATE CORPORATION, a Nevada corporation (hereinafter referred to as the "Declarant").

WITNESSETH:

WHEREAS, by a Declaration of Condominium Ownership of The Manors of Oak Knoll Condominium (the "Declaration") recorded in the Office of the Recorder of Deeds of Cook County, Illinois as Document No. 89411040, the Declarant submitted certain real estate situated in the County of Cook, State of Illinois, to the provisions of the Illinois Condominium Property Act (the "Act");

WHEREAS, the Declarant therein reserved the right to annex and add all or any portion of the Add-On Property (as defined in the Declaration) to the Property (as defined in the Declaration);

WHEREAS, the Declarant has annexed and added to the Property by a First Amendment to Declaration, recorded in the Office of the Recorder of Deeds of Cook County, Illinois on September 6, 1989 as Document No. 89417802 (the "First Amendment"), wherein the Declarant submitted to the provisions of the Act and the Declaration that certain real estate legally described in Exhibit "1D" to the First Amendment;

WHEREAS, the Declarant has annexed and added to the Property by a Second Amendment to Declaration, recorded in the Office of the Recorder of Deeds of Cook County, Illinois on September 11, 1989 as Document No. 89424523 (the "Second Amendment"), wherein the Declarant submitted to the provisions of the Act and the Declaration that certain real estate legally described in Exhibit "2D" to the Second Amendment;

WHEREAS, the Declarant has annexed and added to the Property by a Third Amendment to Declaration, recorded in the Office of the Recorder of Deeds of Cook County, Illinois on September 27, 1989 as Document No. 89456203 (the "Third Amendment"), wherein the Declarant submitted to the provisions of the Act and the Declaration that certain real estate legally described in Exhibit "3D" to the Third Amendment; which Third Amendment was corrected by a Correction Document recorded October 6, 1989 as Document No. 89475915;

WHEREAS, the Declarant has annexed and added to the Property by a Fourth Amendment to Declaration, recorded in the Office of the Recorder of Deeds of Cook County, Illinois on October 27, 1989 as Document No. 89512850 (the "Fourth Amendment"), wherein the Declarant submitted to the provisions of the Act and the Declaration that certain real estate legally described in Exhibit "4D" to the Fourth Amendment;

WHEREAS, the Declarant has annexed and added to the Property by a Fifth Amendment to Declaration, recorded in the Office of the Recorder of Deeds of Cook County, Illinois on December 1, 1989 as Document No. 89574417 (the "Fifth Amendment"), wherein the Declarant submitted to the provisions of the Act and the Declaration that certain real estate legally described in Exhibit "5D" to the Fifth Amendment;

WHEREAS, the Declarant has annexed and added to the Property by a Sixth Amendment to Declaration, recorded in the Office of the Recorder of Deeds of Cook County, Illinois on December 21, 1989 as Document No. 89611348 (the "Sixth Amendment"), wherein the Declarant submitted to the provisions of the Act and the Declaration that certain real estate legally described in Exhibit "6D" to the Sixth Amendment;

WHEREAS, the Declarant has annexed and added to the Property by a Seventh Amendment to Declaration, recorded in the Office of the Recorder of Deeds of Cook County, Illinois on January 22, 1990 as Document No.

Fluor
72.26 6.57 Z

145g

1992 MAY 26 AM 11:52
92347745

92347745

WITH THIS DOCUMENT

UNOFFICIAL COPY

90032753 (the "Seventh Amendment"), wherein the Declarant submitted to the provisions of the Act and the Declaration that certain real estate legally described in Exhibit "7D" to the Seventh Amendment;

WHEREAS, the Declarant has annexed and added to the Property by an Eighth Amendment to Declaration, recorded in the Office of the Recorder of Deeds of Cook County, Illinois on January 30, 1990 as Document No. 900647315 (the "Eighth Amendment"), wherein the Declarant submitted to the provisions of the Act and the Declaration that certain real estate legally described in Exhibit "8D" to the Eighth Amendment;

WHEREAS, the Declarant has annexed and added to the Property by a Ninth Amendment to Declaration, recorded in the Office of the Recorder of Deeds of Cook County, Illinois on February 8, 1990 as Document No. 90064786 (the "Ninth Amendment"), wherein the Declarant submitted to the provisions of the Act and the Declaration that certain real estate legally described in Exhibit "9D" to the Ninth Amendment;

WHEREAS, the Declarant has annexed and added to the Property by a Tenth Amendment to Declaration, recorded in the Office of the Recorder of Deeds of Cook County, Illinois on March 1, 1990 as Document No. 90094936 (the "Tenth Amendment"), wherein the Declarant submitted to the provisions of the Act and the Declaration that certain real estate legally described in Exhibit "10D" to the Tenth Amendment;

WHEREAS, the Declarant has annexed and added to the Property by an Eleventh Amendment to Declaration, recorded in the Office of the Recorder of Deeds of Cook County, Illinois on March 8, 1990 as Document No. 90105251 (the "Eleventh Amendment"), wherein the Declarant submitted to the provisions of the Act and the Declaration that certain real estate legally described in Exhibit "11D" to the Eleventh Amendment;

WHEREAS, the Declarant has annexed and added to the Property by a Twelfth Amendment to Declaration, recorded in the Office of the Recorder of Deeds of Cook County, Illinois on April 5, 1990 as Document No. 90153165 (the "Twelfth Amendment"), wherein the Declarant submitted to the provisions of the Act and the Declaration that certain real estate legally described in Exhibit "12D" to the Twelfth Amendment;

WHEREAS, the Declarant has annexed and added to the Property by a Thirteenth Amendment to Declaration, recorded in the Office of the Recorder of Deeds of Cook County, Illinois on May 7, 1990 as Document No. 90210825 (the "Thirteenth Amendment"), wherein the Declarant submitted to the provisions of the Act and the Declaration that certain real estate legally described in Exhibit "13D" to the Thirteenth Amendment;

WHEREAS, the Declarant has annexed and added to the Property by a Fourteenth Amendment to Declaration, recorded in the Office of the Recorder of Deeds of Cook County, Illinois on August 24, 1990 as Document No. 90413015 (the "Fourteenth Amendment"), wherein the Declarant submitted to the provisions of the Act and the Declaration that certain real estate legally described in Exhibit "14D" to the Fourteenth Amendment;

WHEREAS, the Declarant has annexed and added to the Property by a Fifteenth Amendment to Declaration, recorded in the Office of the Recorder of Deeds of Cook County, Illinois on September 17, 1990 as Document No. 90450961 (the "Fifteenth Amendment"), wherein the Declarant submitted to the provisions of the Act and the Declaration that certain real estate legally described in Exhibit "15D" to the Fifteenth Amendment;

WHEREAS, the Declarant has annexed and added to the Property by a Sixteenth Amendment to Declaration, recorded in the Office of the Recorder of Deeds of Cook County, Illinois on September 20, 1990 as Document No. 90459902 (the "Sixteenth Amendment"), wherein the Declarant submitted to the provisions of the Act and the Declaration that certain real estate legally described in Exhibit "16D" to the Sixteenth Amendment;

92347745

UNOFFICIAL COPY

WHEREAS, the Declarant has annexed and added to the Property by a Seventeenth Amendment to Declaration, recorded in the Office of the Recorder of Deeds of Cook County, Illinois on October 29, 1990 as Document No. 90525499 (the "Seventeenth Amendment"), wherein the Declarant submitted to the provisions of the Act and the Declaration that certain real estate legally described in Exhibit "17D" to the Seventeenth Amendment;

WHEREAS, the Declarant has annexed and added to the Property by an Eighteenth Amendment to Declaration, recorded in the Office of the Recorder of Deeds of Cook County, Illinois on November 13, 1990 as Document No. 90551457 (the "Eighteenth Amendment"), wherein the Declarant submitted to the provisions of the Act and the Declaration that certain real estate legally described in Exhibit "18D" to the Eighteenth Amendment;

WHEREAS, the Declarant has annexed and added to the Property by a Nineteenth Amendment to Declaration, recorded in the Office of the Recorder of Deeds of Cook County, Illinois on December 4, 1990 as Document No. 90587484 (the "Nineteenth Amendment"), wherein the Declarant submitted to the provisions of the Act and the Declaration that certain real estate legally described in Exhibit "19D" to the Nineteenth Amendment;

WHEREAS, by Amendment 19A to Declaration recorded in the Office of the Recorder of Deeds of Cook County, Illinois on February 19, 1991 as Document No. 91075575, the Declarant revised the terms and provisions of the Declaration in order to comply with the provisions of the Fannie Mae Selling Guide and amendments to the Act in affect as of January 21, 1991;

WHEREAS, the Declarant has annexed and added to the Property by a Twentieth Amendment to Declaration, recorded in the Office of the Recorder of Deeds of Cook County, Illinois on April 18, 1991 as Document No. 91177744 (the "Twentieth Amendment"), wherein the Declarant submitted to the provisions of the Act and the Declaration that certain real estate legally described in Exhibit "20D" to the Twentieth Amendment;

WHEREAS, the Declarant has annexed and added to the Property by a Twenty First Amendment to Declaration, recorded in the Office of the Recorder of Deeds of Cook County, Illinois on May 31, 1991 as Document No. 91259588 (the "Twenty First Amendment"), wherein the Declarant submitted to the provisions of the Act and the Declaration that certain real estate legally described in Exhibit "21D" to the Twenty First Amendment;

WHEREAS, the Declarant has annexed and added to the Property by a Twenty Second Amendment to Declaration, recorded in the Office of the Recorder of Deeds of Cook County, Illinois on July 26, 1991 as Document No. 91374385 (the "Twenty Second Amendment"), wherein the Declarant submitted to the provisions of the Act and the Declaration that certain real estate legally described in Exhibit "22D" to the Twenty Second Amendment;

WHEREAS, the Declarant has annexed and added to the Property by a Twenty Third Amendment to Declaration, recorded in the Office of the Recorder of Deeds of Cook County, Illinois on August 30, 1991 as Document No. 91449147 (the "Twenty Third Amendment"), wherein the Declarant submitted to the provisions of the Act and the Declaration that certain real estate legally described in Exhibit "23D" to the Twenty Third Amendment;

WHEREAS, the Declarant has annexed and added to the Property by a Twenty Fourth Amendment to Declaration, recorded in the Office of the Recorder of Deeds of Cook County, Illinois on September 10, 1991 as Document No. 91467533 (the "Twenty Fourth Amendment"), wherein the Declarant submitted to the provisions of the Act and the Declaration that certain real estate legally described in Exhibit "24D" to the Twenty Fourth Amendment;

92347745

UNOFFICIAL COPY

WHEREAS, the Declarant has annexed and added to the Property by a Twenty Fifth Amendment to Declaration, recorded in the Office of the Recorder of Deeds of Cook County, Illinois on October 2, 1991 as Document No. 91511728 (the "Twenty Fifth Amendment"), wherein the Declarant submitted to the provisions of the Act and the Declaration that certain real estate legally described in Exhibit "25D" to the Twenty Fifth Amendment;

WHEREAS, the Declarant has annexed and added to the Property by a Twenty Sixth Amendment to Declaration, recorded in the Office of the Recorder of Deeds of Cook County, Illinois on October 11, 1991 as Document No. 91532353 (the "Twenty Sixth Amendment"), wherein the Declarant submitted to the provisions of the Act and the Declaration that certain real estate legally described in Exhibit "26D" to the Twenty Sixth Amendment;

WHEREAS, the Declarant has annexed and added to the Property by a Twenty Seventh Amendment to Declaration, recorded in the Office of the Recorder of Deeds of Cook County, Illinois on October 31, 1991 as Document No. 91568718 (the "Twenty Seventh Amendment"), wherein the Declarant submitted to the provisions of the Act and the Declaration that certain real estate legally described in Exhibit "27D" to the Twenty Seventh Amendment;

WHEREAS, the Declarant has annexed and added to the Property by a Twenty Eighth Amendment to Declaration, recorded in the Office of the Recorder of Deeds of Cook County, Illinois on November 26, 1991 as Document No. 91620113 (the "Twenty Eighth Amendment"), wherein the Declarant submitted to the provisions of the Act and the Declaration that certain real estate legally described in Exhibit "28D" to the Twenty Eighth Amendment;

WHEREAS, the Declarant has annexed and added to the Property by a Twenty Ninth Amendment to Declaration, recorded in the Office of the Recorder of Deeds of Cook County, Illinois on December 11, 1991 as Document No. 91649301 (the "Twenty Ninth Amendment"), wherein the Declarant submitted to the provisions of the Act and the Declaration that certain real estate legally described in Exhibit "29D" to the Twenty Ninth Amendment;

WHEREAS, the Declarant has annexed and added to the Property by a Thirtieth Amendment to Declaration, recorded in the Office of the Recorder of Deeds of Cook County, Illinois on January 14, 1992 as Document No. 92024225 (the "Thirtieth Amendment"), wherein the Declarant submitted to the provisions of the Act and the Declaration that certain real estate legally described in Exhibit "30D" to the Thirtieth Amendment;

WHEREAS, the Declarant has annexed and added to the Property by a Thirty First Amendment to Declaration, recorded in the Office of the Recorder of Deeds of Cook County, Illinois on January 28, 1992 as Document No. 92054233 (the "Thirty First Amendment"), wherein the Declarant submitted to the provisions of the Act and the Declaration that certain real estate legally described in Exhibit "31D" to the Thirty First Amendment;

WHEREAS, the Declarant has annexed and added to the Property by a Thirty Second Amendment to Declaration, recorded in the Office of the Recorder of Deeds of Cook County, Illinois on February 19, 1992 as Document No. 92101362 (the "Thirty Second Amendment"), wherein the Declarant submitted to the provisions of the Act and the Declaration that certain real estate legally described in Exhibit "32D" to the Thirty Second Amendment;

WHEREAS, the Declarant has annexed and added to the Property by a Thirty Third Amendment to Declaration, recorded in the Office of the Recorder of Deeds of Cook County, Illinois on March 12, 1992 as Document No. 92161324 (the "Thirty Third Amendment"), wherein the Declarant submitted to the provisions of the Act and the Declaration that certain real estate legally described in Exhibit "33D" to the Thirty Third Amendment;

92347745

UNOFFICIAL COPY

WHEREAS, the Declarant has annexed and added to the Property by a Thirty Fourth Amendment to Declaration, recorded in the Office of the Recorder of Deeds of Cook County, Illinois on April 20, 1992 as Document No. 92257493 (the "Thirty Fourth Amendment"), wherein the Declarant submitted to the provisions of the Act and the Declaration that certain real estate legally described in Exhibit "34D" to the Thirty Fourth Amendment; and

WHEREAS, the Declarant now desires to so annex and add to the Property and submit to the provisions of the Act and the Declaration certain real estate (the "Thirty Fifth Additional Parcel"), described on Exhibit "35D" attached hereto, which Thirty Fifth Additional Parcel is a portion of said Add-On Property.

NOW, THEREFORE, the Declarant does hereby amend the Declaration as follows:

1. The Thirty Fifth Additional Parcel is hereby annexed to the Property and is hereby submitted to the provisions of the Act as a part of the Property in accordance with, and shall be deemed to be governed in all respects by, the terms and provisions of the Declaration.

2. The Declaration is hereby amended by deleting Exhibit "A" of the Declaration and substituting therefor Exhibit "35A" attached hereto.

3. Exhibit "B" of the Declaration is hereby amended by (a) deleting page 1 of Exhibit "B" of the Declaration and substituting therefor page 1 of Exhibit "35B" attached hereto and (b) adding pages 73 and 74 of the attached Exhibit "35B" to Exhibit "B" of the Declaration.

4. The Declaration is hereby amended by deleting Exhibit "C" of the Declaration and substituting therefor Exhibit "35C" attached hereto.

5. The Added Common Elements (as defined in the Declaration) annexed by this instrument are hereby granted and conveyed to the grantees of all Units (as defined in the Declaration) of The Manors of Oak Knoll Condominium, including the grantees of Units heretofore conveyed, all as set forth in the Declaration.


6. Except as expressly set forth herein, the Declaration shall remain in full force and effect in accordance with its terms.

* * * * *

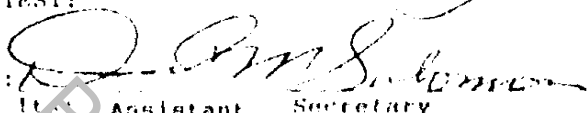
92347745

IN WITNESS WHEREOF, the Declarant has caused its corporate seal to be affixed hereto and has caused its name to be signed to these presents as of the day and year written above.

CENTEX REAL ESTATE CORPORATION, a Nevada corporation

BY: 
Its: Illinois Division President


ATTEST:

By: 
Its: Assistant Secretary

STATE OF ILLINOIS)
) SS.
COUNTY OF Cook)


I, the undersigned, a Notary Public in and for said County, in the State aforesaid, DO HEREBY CERTIFY that Gerald R. Barker, personally known to me to be the Ill. Div. President of CENTEX REAL ESTATE CORPORATION, a Nevada corporation, and David M. Solomon, personally known to me to be the Assistant Secretary of said corporation, and personally known to me to be the same persons whose names are subscribed to the foregoing instrument, appeared before me this day in person and severally acknowledged that as such Ill. Division President and Assistant Secretary, they signed, sealed and delivered the said instrument as Ill. Division President and Assistant Secretary of said corporation, and caused the corporate seal of said corporation to be affixed thereto, pursuant to authority given by the Board of Directors of said corporation as their free and voluntary act, and as the free and voluntary act and deed of said corporation, for the uses and purposes therein set forth.

Given under my hand and official seal this 14 day of May, 1992


Notary Public

My Commission Expires:

May 4, 1994



THIS INSTRUMENT PREPARED BY:

Timothy P. Callahan
McDermott, Will & Emery
111 West Monroe Street
Chicago, Illinois 60603
(312) 372-2000

AFTER RECORDING RETURN TO:

Timothy P. Callahan
McDermott, Will & Emery
111 West Monroe Street
Chicago, Illinois 60603

Recorder's Box 307

923347745

EXHIBIT 35A

ENTIRE PARCEL
 (ORIGINAL PARCEL, PLUS FIRST ADDITION, SECOND ADDITION,
 THIRD ADDITION, FOURTH ADDITION, FIFTH ADDITION,
 SIXTH ADDITION, SEVENTH ADDITION, EIGHTH ADDITION, NINTH
 ADDITION, TENTH ADDITION, ELEVENTH ADDITION, TWELFTH ADDITION,
 THIRTEENTH ADDITION, FOURTEENTH ADDITION, FIFTEENTH ADDITION,
 SIXTEENTH ADDITION, SEVENTEENTH ADDITION, EIGHTEENTH
 ADDITION, NINETEENTH ADDITION, TWENTIETH ADDITION,
 TWENTY-FIRST ADDITION, TWENTY-SECOND ADDITION, TWENTY-THIRD
 ADDITION, TWENTY-FOURTH ADDITION, TWENTY-FIFTH ADDITION,
 TWENTY-SIXTH ADDITION, TWENTY-SEVENTH ADDITION, TWENTY-EIGHTH
 ADDITION, TWENTY-NINTH ADDITION, THIRTIETH ADDITION AND
 THIRTY-FIRST ADDITION, THIRTY-SECOND ADDITION,
 THIRTY-THIRD ADDITION, THIRTY-FOURTH ADDITION
 AND THIRTY-FIFTH ADDITION TO PARCEL)

That part of the South 1/2 of Section 22, Township 41 North,
 Range 9 East of the Third Principal Meridian, described as
 follows:

Commencing at the center of said Section 22; thence N. 89°
 56' 18" W., along the North line of the Southwest 1/4 of said
 Section 22, a distance of 763.37 feet to the POINT OF BEGINNING;
 thence S. 25° 04' 07" W., a distance of 199.94 feet; thence N. 71°
 40' 52" W., a distance of 112.11 feet; thence S. 70° 31' 29" W., a
 distance of 13.43 feet; thence 52.79 feet along the arc of a curve
 to the left, having a radius of 45 feet, the chord bearing N. 53°
 02' 52" W., a distance of 49.81 feet to a point of tangency;
 thence N. 86° 39' 13" W., a distance of 45 feet to a point of
 curvature; thence 33.39 feet along the arc of a curve to the left,
 having a radius of 45 feet to a point of reverse curvature; thence
 32.65 feet along the arc of a curve to the right, having a radius
 of 29 feet to a point of reverse curvature; thence 79.99 feet
 along the arc of a curve to the left, having a radius of 189.50
 feet to a point of tangency; thence N. 88° 51' 20" W., a distance
 of 45 feet to a point of curvature; thence 39.27 feet along the
 arc of a curve to the right, having a radius of 25 feet, the chord
 bearing N. 43° 51' 20" W., a distance of 35.36 feet; thence S. 01°
 08' 40" W., a distance of 965.49 feet; thence S. 88° 51' 20" E., a
 distance of 149.69 feet; thence N. 81° 35' 04" E., a distance of
 310.50 feet; thence N. 73° 14' 37" E., a distance of 380.00 feet;
 thence N. 83° 16' 35" E., a distance of 248.87 feet; thence N. 73°
 01' 04" E., a distance of 424.72 feet; thence N. 63° 49' 58" E., a
 distance of 136.25 feet; thence S. 86° 54' 19" E., a distance of
 146.10 feet; thence S. 17° 19' 58" E., a distance of 308.98 feet;
 thence N. 64° 17' 38" E., a distance of 281.70 feet to a point of
 curvature; thence 71.08 feet along the arc of a curve to the
 right, having a radius of 599.98 feet, the chord bearing N. 67°
 35' 15" E., a distance of 71.04 feet; thence S. 17° 09' 10" E., a
 distance of 67.26 feet; thence 61.09 feet along the arc of a curve
 to the left, having a radius of 406.56 feet, the chord bearing S.
 68° 35' 54" W., a distance of 61.03 feet to a point of tangency;
 thence S. 64° 17' 38" W., a distance of 963.94 feet; thence S. 42°
 42' 22" E., a distance of 5 feet; thence S. 01° 10' 03" W., a
 distance of 268.80 feet; thence N. 89° 55' 57" W., a distance of
 982.15 feet; thence N. 24° 21' 48" E., a distance of 202.57 feet;
 thence N. 84° 03' 13" W., a distance of 38.25 feet; thence N. 05°
 56' 47" E., a distance of 66 feet; thence 53.68 feet along the arc
 of a curve to the right, having a radius of 167 feet to a point of
 tangency; thence N. 65° 38' 12" W., a distance of 142.10 feet to a
 point of curvature; thence 94.42 feet along the arc of a curve to
 the left, having a radius of 233 feet to a point of tangency;
 thence N. 88° 51' 20" W., a distance of 44.11 feet; thence N. 01°
 08' 40" E., a distance of 216.63 feet; thence N. 88° 51' 20" W., a
 distance of 50 feet; thence N. 01° 08' 40" E., a distance of
 1052.06 feet; thence S. 89° 56' 18" E., a distance of 545.35 feet
 to the POINT OF BEGINNING; excepting therefrom those portions of
 Taft Court, Adams Court, Coolidge Court, Hoover Court, Truman
 Court, Streamwood Boulevard and Madison Drive, herein included,
 but previously dedicated; containing 19.632 acres, more or less,
 all in Cook County, Illinois.

92347745

UNOFFICIAL COPY

EXHIBIT 35A

Property Address:

Building 9

Unit 1 - 4 A Taft Court, Streamwood, Illinois 60107
Unit 2 - 4 B Taft Court, Streamwood, Illinois 60107
Unit 3 - 8 A Taft Court, Streamwood, Illinois 60107
Unit 4 - 8 B Taft Court, Streamwood, Illinois 60107
Unit 5 - 12 A Taft Court, Streamwood, Illinois 60107
Unit 6 - 12 B Taft Court, Streamwood, Illinois 60107
Unit 7 - 16 A Taft Court, Streamwood, Illinois 60107
Unit 8 - 16 B Taft Court, Streamwood, Illinois 60107

Building 10

Unit 1 - 20 A Taft Court, Streamwood, Illinois 60107
Unit 2 - 20 B Taft Court, Streamwood, Illinois 60107
Unit 3 - 24 A Taft Court, Streamwood, Illinois 60107
Unit 4 - 24 B Taft Court, Streamwood, Illinois 60107

Building 11

Unit 1 - 33 A Taft Court, Streamwood, Illinois 60107
Unit 2 - 33 B Taft Court, Streamwood, Illinois 60107
Unit 3 - 29 A Taft Court, Streamwood, Illinois 60107
Unit 4 - 29 B Taft Court, Streamwood, Illinois 60107
Unit 5 - 25 A Taft Court, Streamwood, Illinois 60107
Unit 6 - 25 B Taft Court, Streamwood, Illinois 60107
Unit 7 - 21 A Taft Court, Streamwood, Illinois 60107
Unit 8 - 21 B Taft Court, Streamwood, Illinois 60107

Building 12

Unit 1 - 15 A Taft Court, Streamwood, Illinois 60107
Unit 2 - 15 B Taft Court, Streamwood, Illinois 60107
Unit 3 - 11 A Taft Court, Streamwood, Illinois 60107
Unit 4 - 11 B Taft Court, Streamwood, Illinois 60107
Unit 5 - 7 A Taft Court, Streamwood, Illinois 60107
Unit 6 - 7 B Taft Court, Streamwood, Illinois 60107
Unit 7 - 3 A Taft Court, Streamwood, Illinois 60107
Unit 8 - 3 B Taft Court, Streamwood, Illinois 60107

Building 13

Unit 1 - 750 A Streamwood Boulevard, Streamwood, Illinois 60107
Unit 2 - 750 B Streamwood Boulevard, Streamwood, Illinois 60107
Unit 3 - 746 A Streamwood Boulevard, Streamwood, Illinois 60107
Unit 4 - 746 B Streamwood Boulevard, Streamwood, Illinois 60107
Unit 5 - 742 A Streamwood Boulevard, Streamwood, Illinois 60107
Unit 6 - 742 B Streamwood Boulevard, Streamwood, Illinois 60107
Unit 7 - 738 A Streamwood Boulevard, Streamwood, Illinois 60107
Unit 8 - 738 B Streamwood Boulevard, Streamwood, Illinois 60107

Building 14

Unit 1 - 734 A Streamwood Boulevard, Streamwood, Illinois 60107
Unit 2 - 734 B Streamwood Boulevard, Streamwood, Illinois 60107
Unit 3 - 730 A Streamwood Boulevard, Streamwood, Illinois 60107
Unit 4 - 730 B Streamwood Boulevard, Streamwood, Illinois 60107

Building 4

Unit 1 - 717 A Streamwood Boulevard, Streamwood, Illinois 60107
Unit 2 - 717 B Streamwood Boulevard, Streamwood, Illinois 60107
Unit 3 - 721 A Streamwood Boulevard, Streamwood, Illinois 60107
Unit 4 - 721 B Streamwood Boulevard, Streamwood, Illinois 60107
Unit 5 - 725 A Streamwood Boulevard, Streamwood, Illinois 60107
Unit 6 - 725 B Streamwood Boulevard, Streamwood, Illinois 60107
Unit 7 - 729 A Streamwood Boulevard, Streamwood, Illinois 60107
Unit 8 - 729 B Streamwood Boulevard, Streamwood, Illinois 60107

92347745

UNOFFICIAL COPY

EXHIBIT 35A

Building 5

Unit 1 - 737 A Streamwood Boulevard, Streamwood, Illinois 60107
Unit 2 - 737 B Streamwood Boulevard, Streamwood, Illinois 60107
Unit 3 - 741 A Streamwood Boulevard, Streamwood, Illinois 60107
Unit 4 - 741 B Streamwood Boulevard, Streamwood, Illinois 60107
Unit 5 - 745 A Streamwood Boulevard, Streamwood, Illinois 60107
Unit 6 - 745 B Streamwood Boulevard, Streamwood, Illinois 60107
Unit 7 - 749 A Streamwood Boulevard, Streamwood, Illinois 60107
Unit 8 - 749 B Streamwood Boulevard, Streamwood, Illinois 60107

Building 17

Unit 1 - 73 A Adams Court, Streamwood, Illinois 60107
Unit 2 - 73 B Adams Court, Streamwood, Illinois 60107
Unit 3 - 69 A Adams Court, Streamwood, Illinois 60107
Unit 4 - 69 B Adams Court, Streamwood, Illinois 60107
Unit 5 - 65 A Adams Court, Streamwood, Illinois 60107
Unit 6 - 65 B Adams Court, Streamwood, Illinois 60107
Unit 7 - 61 A Adams Court, Streamwood, Illinois 60107
Unit 8 - 61 B Adams Court, Streamwood, Illinois 60107

Building 6

Unit 1 - 64 A Adams Court, Streamwood, Illinois 60107
Unit 2 - 64 B Adams Court, Streamwood, Illinois 60107
Unit 3 - 68 A Adams Court, Streamwood, Illinois 60107
Unit 4 - 68 B Adams Court, Streamwood, Illinois 60107
Unit 5 - 72 A Adams Court, Streamwood, Illinois 60107
Unit 6 - 72 B Adams Court, Streamwood, Illinois 60107
Unit 7 - 76 A Adams Court, Streamwood, Illinois 60107
Unit 8 - 76 B Adams Court, Streamwood, Illinois 60107

Building 18

Unit 1 - 53 A Adams Court, Streamwood, Illinois 60107
Unit 2 - 53 B Adams Court, Streamwood, Illinois 60107
Unit 3 - 49 A Adams Court, Streamwood, Illinois 60107
Unit 4 - 49 B Adams Court, Streamwood, Illinois 60107
Unit 5 - 45 A Adams Court, Streamwood, Illinois 60107
Unit 6 - 45 B Adams Court, Streamwood, Illinois 60107
Unit 7 - 41 A Adams Court, Streamwood, Illinois 60107
Unit 8 - 41 B Adams Court, Streamwood, Illinois 60107

Building 3

Unit 1 - 691 A Streamwood Boulevard, Streamwood, Illinois 60107
Unit 2 - 691 B Streamwood Boulevard, Streamwood, Illinois 60107
Unit 3 - 695 A Streamwood Boulevard, Streamwood, Illinois 60107
Unit 4 - 695 B Streamwood Boulevard, Streamwood, Illinois 60107
Unit 5 - 701 A Streamwood Boulevard, Streamwood, Illinois 60107
Unit 6 - 701 B Streamwood Boulevard, Streamwood, Illinois 60107
Unit 7 - 705 A Streamwood Boulevard, Streamwood, Illinois 60107
Unit 8 - 705 B Streamwood Boulevard, Streamwood, Illinois 60107

Building 15

Unit 1 - 8 A Adams Court, Streamwood, Illinois 60107
Unit 2 - 8 B Adams Court, Streamwood, Illinois 60107
Unit 3 - 12 A Adams Court, Streamwood, Illinois 60107
Unit 4 - 12 B Adams Court, Streamwood, Illinois 60107
Unit 5 - 16 A Adams Court, Streamwood, Illinois 60107
Unit 6 - 16 B Adams Court, Streamwood, Illinois 60107
Unit 7 - 20 A Adams Court, Streamwood, Illinois 60107
Unit 8 - 20 B Adams Court, Streamwood, Illinois 60107

UNOFFICIAL COPY

EXHIBIT 35A

Building 19

Unit 1 - 33 A Adams Court, Streamwood, Illinois 60107
Unit 2 - 33 B Adams Court, Streamwood, Illinois 60107
Unit 3 - 29 A Adams Court, Streamwood, Illinois 60107
Unit 4 - 29 B Adams Court, Streamwood, Illinois 60107
Unit 5 - 25 A Adams Court, Streamwood, Illinois 60107
Unit 6 - 25 B Adams Court, Streamwood, Illinois 60107
Unit 7 - 21 A Adams Court, Streamwood, Illinois 60107
Unit 8 - 21 B Adams Court, Streamwood, Illinois 60107

Building 20

Unit 1 - 15 A Adams Court, Streamwood, Illinois 60107
Unit 2 - 15 B Adams Court, Streamwood, Illinois 60107
Unit 3 - 11 A Adams Court, Streamwood, Illinois 60107
Unit 4 - 11 B Adams Court, Streamwood, Illinois 60107
Unit 5 - 7 A Adams Court, Streamwood, Illinois 60107
Unit 6 - 7 B Adams Court, Streamwood, Illinois 60107
Unit 7 - 3 A Adams Court, Streamwood, Illinois 60107
Unit 8 - 3 B Adams Court, Streamwood, Illinois 60107

Building 1

Unit 1 - 621 A Streamwood Boulevard, Streamwood, Illinois 60107
Unit 2 - 621 B Streamwood Boulevard, Streamwood, Illinois 60107
Unit 3 - 625 A Streamwood Boulevard, Streamwood, Illinois 60107
Unit 4 - 625 B Streamwood Boulevard, Streamwood, Illinois 60107
Unit 5 - 629 A Streamwood Boulevard, Streamwood, Illinois 60107
Unit 6 - 629 B Streamwood Boulevard, Streamwood, Illinois 60107
Unit 7 - 633 A Streamwood Boulevard, Streamwood, Illinois 60107
Unit 8 - 633 B Streamwood Boulevard, Streamwood, Illinois 60107

Building 2

Unit 1 - 671 A Streamwood Boulevard, Streamwood, Illinois 60107
Unit 2 - 671 B Streamwood Boulevard, Streamwood, Illinois 60107
Unit 3 - 675 A Streamwood Boulevard, Streamwood, Illinois 60107
Unit 4 - 675 B Streamwood Boulevard, Streamwood, Illinois 60107
Unit 5 - 679 A Streamwood Boulevard, Streamwood, Illinois 60107
Unit 6 - 679 B Streamwood Boulevard, Streamwood, Illinois 60107
Unit 7 - 683 A Streamwood Boulevard, Streamwood, Illinois 60107
Unit 8 - 683 B Streamwood Boulevard, Streamwood, Illinois 60107

Building 24

Unit 1 - 81 A Coolidge Court, Streamwood, Illinois 60107
Unit 2 - 81 B Coolidge Court, Streamwood, Illinois 60107
Unit 3 - 77 A Coolidge Court, Streamwood, Illinois 60107
Unit 4 - 77 B Coolidge Court, Streamwood, Illinois 60107
Unit 5 - 73 A Coolidge Court, Streamwood, Illinois 60107
Unit 6 - 73 B Coolidge Court, Streamwood, Illinois 60107
Unit 7 - 69 A Coolidge Court, Streamwood, Illinois 60107
Unit 8 - 69 B Coolidge Court, Streamwood, Illinois 60107

Building 22

Unit 1 - 20 A Coolidge Court, Streamwood, Illinois 60107
Unit 2 - 20 B Coolidge Court, Streamwood, Illinois 60107
Unit 3 - 24 A Coolidge Court, Streamwood, Illinois 60107
Unit 4 - 24 B Coolidge Court, Streamwood, Illinois 60107

UNOFFICIAL COPY

EXHIBIT 35A

Building 23

Unit 1 - 30 A Coolidge Court, Streamwood, Illinois 60107
Unit 2 - 30 B Coolidge Court, Streamwood, Illinois 60107
Unit 3 - 34 A Coolidge Court, Streamwood, Illinois 60107
Unit 4 - 34 B Coolidge Court, Streamwood, Illinois 60107
Unit 5 - 38 A Coolidge Court, Streamwood, Illinois 60107
Unit 6 - 38 B Coolidge Court, Streamwood, Illinois 60107
Unit 7 - 42 A Coolidge Court, Streamwood, Illinois 60107
Unit 8 - 42 B Coolidge Court, Streamwood, Illinois 60107

Building 25

Unit 1 - 61 A Coolidge Court, Streamwood, Illinois 60107
Unit 2 - 61 B Coolidge Court, Streamwood, Illinois 60107
Unit 3 - 57 A Coolidge Court, Streamwood, Illinois 60107
Unit 4 - 57 B Coolidge Court, Streamwood, Illinois 60107
Unit 5 - 53 A Coolidge Court, Streamwood, Illinois 60107
Unit 6 - 53 B Coolidge Court, Streamwood, Illinois 60107
Unit 7 - 49 A Coolidge Court, Streamwood, Illinois 60107
Unit 8 - 49 B Coolidge Court, Streamwood, Illinois 60107

Building 41

Unit 1 - 4 A Coolidge Court, Streamwood, Illinois 60107
Unit 2 - 4 B Coolidge Court, Streamwood, Illinois 60107
Unit 3 - 8 A Coolidge Court, Streamwood, Illinois 60107
Unit 4 - 8 B Coolidge Court, Streamwood, Illinois 60107
Unit 5 - 12 A Coolidge Court, Streamwood, Illinois 60107
Unit 6 - 12 B Coolidge Court, Streamwood, Illinois 60107
Unit 7 - 16 A Coolidge Court, Streamwood, Illinois 60107
Unit 8 - 16 B Coolidge Court, Streamwood, Illinois 60107

Building 26

Unit 1 - 41 A Coolidge Court, Streamwood, Illinois 60107
Unit 2 - 41 B Coolidge Court, Streamwood, Illinois 60107
Unit 3 - 37 A Coolidge Court, Streamwood, Illinois 60107
Unit 4 - 37 B Coolidge Court, Streamwood, Illinois 60107

Building 27

Unit 1 - 29 A Coolidge Court, Streamwood, Illinois 60107
Unit 2 - 29 B Coolidge Court, Streamwood, Illinois 60107
Unit 3 - 25 A Coolidge Court, Streamwood, Illinois 60107
Unit 4 - 25 B Coolidge Court, Streamwood, Illinois 60107
Unit 5 - 21 A Coolidge Court, Streamwood, Illinois 60107
Unit 6 - 21 B Coolidge Court, Streamwood, Illinois 60107
Unit 7 - 17 A Coolidge Court, Streamwood, Illinois 60107
Unit 8 - 17 B Coolidge Court, Streamwood, Illinois 60107

Building 28

Unit 1 - 612 A Streamwood Boulevard, Streamwood, Illinois 60107
Unit 2 - 612 B Streamwood Boulevard, Streamwood, Illinois 60107
Unit 3 - 608 A Streamwood Boulevard, Streamwood, Illinois 60107
Unit 4 - 608 B Streamwood Boulevard, Streamwood, Illinois 60107
Unit 5 - 604 A Streamwood Boulevard, Streamwood, Illinois 60107
Unit 6 - 604 B Streamwood Boulevard, Streamwood, Illinois 60107
Unit 7 - 600 A Streamwood Boulevard, Streamwood, Illinois 60107
Unit 8 - 600 B Streamwood Boulevard, Streamwood, Illinois 60107

Building 31

Unit 1 - 53 A Hoover Court, Streamwood, Illinois 60107
Unit 2 - 53 B Hoover Court, Streamwood, Illinois 60107
Unit 3 - 49 A Hoover Court, Streamwood, Illinois 60107
Unit 4 - 49 B Hoover Court, Streamwood, Illinois 60107

92347745

UNOFFICIAL COPY

EXHIBIT 35A

Unit 5 - 45 A Hoover Court, Streamwood, Illinois 60107
Unit 6 - 45 B Hoover Court, Streamwood, Illinois 60107
Unit 7 - 41 A Hoover Court, Streamwood, Illinois 60107
Unit 8 - 41 B Hoover Court, Streamwood, Illinois 60107

Building 30

Unit 1 - 20 A Hoover Court, Streamwood, Illinois 60107
Unit 2 - 20 B Hoover Court, Streamwood, Illinois 60107
Unit 3 - 24 A Hoover Court, Streamwood, Illinois 60107
Unit 4 - 24 B Hoover Court, Streamwood, Illinois 60107

Building 29

Unit 1 - 4 A Hoover Court, Streamwood, Illinois 60107
Unit 2 - 4 B Hoover Court, Streamwood, Illinois 60107
Unit 3 - 8 A Hoover Court, Streamwood, Illinois 60107
Unit 4 - 8 B Hoover Court, Streamwood, Illinois 60107
Unit 5 - 12 A Hoover Court, Streamwood, Illinois 60107
Unit 6 - 12 B Hoover Court, Streamwood, Illinois 60107
Unit 7 - 16 A Hoover Court, Streamwood, Illinois 60107
Unit 8 - 16 B Hoover Court, Streamwood, Illinois 60107

Building 32

Unit 1 - 33 A Hoover Court, Streamwood, Illinois 60107
Unit 2 - 33 B Hoover Court, Streamwood, Illinois 60107
Unit 3 - 29 A Hoover Court, Streamwood, Illinois 60107
Unit 4 - 29 B Hoover Court, Streamwood, Illinois 60107
Unit 5 - 25 A Hoover Court, Streamwood, Illinois 60107
Unit 6 - 25 B Hoover Court, Streamwood, Illinois 60107
Unit 7 - 21 A Hoover Court, Streamwood, Illinois 60107
Unit 8 - 21 B Hoover Court, Streamwood, Illinois 60107

Building 33

Unit 1 - 15 A Hoover Court, Streamwood, Illinois 60107
Unit 2 - 15 B Hoover Court, Streamwood, Illinois 60107
Unit 3 - 11 A Hoover Court, Streamwood, Illinois 60107
Unit 4 - 11 B Hoover Court, Streamwood, Illinois 60107
Unit 5 - 7 A Hoover Court, Streamwood, Illinois 60107
Unit 6 - 7 B Hoover Court, Streamwood, Illinois 60107
Unit 7 - 3 A Hoover Court, Streamwood, Illinois 60107
Unit 8 - 3 B Hoover Court, Streamwood, Illinois 60107

Building 35

Unit 1 - 20 A Truman Court, Streamwood, Illinois 60107
Unit 2 - 20 B Truman Court, Streamwood, Illinois 60107
Unit 3 - 24 A Truman Court, Streamwood, Illinois 60107
Unit 4 - 24 B Truman Court, Streamwood, Illinois 60107
Unit 5 - 28 A Truman Court, Streamwood, Illinois 60107
Unit 6 - 28 B Truman Court, Streamwood, Illinois 60107
Unit 7 - 32 A Truman Court, Streamwood, Illinois 60107
Unit 8 - 32 B Truman Court, Streamwood, Illinois 60107

Building 34

Unit 1 - 4 A Truman Court, Streamwood, Illinois 60107
Unit 2 - 4 B Truman Court, Streamwood, Illinois 60107
Unit 3 - 8 A Truman Court, Streamwood, Illinois 60107
Unit 4 - 8 B Truman Court, Streamwood, Illinois 60107
Unit 5 - 12 A Truman Court, Streamwood, Illinois 60107
Unit 6 - 12 B Truman Court, Streamwood, Illinois 60107
Unit 7 - 16 A Truman Court, Streamwood, Illinois 60107
Unit 8 - 16 B Truman Court, Streamwood, Illinois 60107

92347745

UNOFFICIAL COPY

EXHIBIT 35A

Building 36

Unit 1 - 33 A Truman Court, Streamwood, Illinois 60107
Unit 2 - 33 B Truman Court, Streamwood, Illinois 60107
Unit 3 - 29 A Truman Court, Streamwood, Illinois 60107
Unit 4 - 29 B Truman Court, Streamwood, Illinois 60107
Unit 5 - 25 A Truman Court, Streamwood, Illinois 60107
Unit 6 - 25 B Truman Court, Streamwood, Illinois 60107
Unit 7 - 21 A Truman Court, Streamwood, Illinois 60107
Unit 8 - 21 B Truman Court, Streamwood, Illinois 60107

Building 37

Unit 1 - 15 A Truman Court, Streamwood, Illinois 60107
Unit 2 - 15 B Truman Court, Streamwood, Illinois 60107
Unit 3 - 11 A Truman Court, Streamwood, Illinois 60107
Unit 4 - 11 B Truman Court, Streamwood, Illinois 60107
Unit 5 - 7 A Truman Court, Streamwood, Illinois 60107
Unit 6 - 7 B Truman Court, Streamwood, Illinois 60107
Unit 7 - 3 A Truman Court, Streamwood, Illinois 60107
Unit 8 - 3 B Truman Court, Streamwood, Illinois 60107

Building 47

Unit 1 - 4 A Tyler Court, Streamwood, Illinois 60107
Unit 2 - 4 B Tyler Court, Streamwood, Illinois 60107
Unit 3 - 8 A Tyler Court, Streamwood, Illinois 60107
Unit 4 - 8 B Tyler Court, Streamwood, Illinois 60107
Unit 5 - 12 A Tyler Court, Streamwood, Illinois 60107
Unit 6 - 12 B Tyler Court, Streamwood, Illinois 60107
Unit 7 - 16 A Tyler Court, Streamwood, Illinois 60107
Unit 8 - 16 B Tyler Court, Streamwood, Illinois 60107

Building 46

Unit 1 - 22 A Tyler Court, Streamwood, Illinois 60107
Unit 2 - 22 B Tyler Court, Streamwood, Illinois 60107
Unit 3 - 26 A Tyler Court, Streamwood, Illinois 60107
Unit 4 - 26 B Tyler Court, Streamwood, Illinois 60107
Unit 5 - 30 A Tyler Court, Streamwood, Illinois 60107
Unit 6 - 30 B Tyler Court, Streamwood, Illinois 60107
Unit 7 - 34 A Tyler Court, Streamwood, Illinois 60107
Unit 8 - 34 B Tyler Court, Streamwood, Illinois 60107

Building 45

Unit 1 - 63 A Tyler Court, Streamwood, Illinois 60107
Unit 2 - 63 B Tyler Court, Streamwood, Illinois 60107
Unit 3 - 59 A Tyler Court, Streamwood, Illinois 60107
Unit 4 - 59 B Tyler Court, Streamwood, Illinois 60107
Unit 5 - 55 A Tyler Court, Streamwood, Illinois 60107
Unit 6 - 55 B Tyler Court, Streamwood, Illinois 60107
Unit 7 - 51 A Tyler Court, Streamwood, Illinois 60107
Unit 8 - 51 B Tyler Court, Streamwood, Illinois 60107

92347745

UNOFFICIAL COPY

EXHIBIT 35C

Percentage of Unit Ownership in Common Elements

BLOS. UNIT	ADDRESS	PERCENT OWNERSHIP
8 4	8 A TAFT COURT	0.322460%
8 5	8 B TAFT COURT	0.40009%
8 6	8 A TAFT COURT	0.340298%
8 7	8 B TAFT COURT	0.360332%
9 5	12 A TAFT COURT	0.353119%
9 6	12 B TAFT COURT	0.381974%
9 7	16 A TAFT COURT	0.331677%
9 8	16 B TAFT COURT	0.403616%
10 7	20 A TAFT COURT	0.353119%
10 8	20 B TAFT COURT	0.381974%
10 9	24 A TAFT COURT	0.331677%
10 8	24 B TAFT COURT	0.403616%
11 1	32 A TAFT COURT	0.322460%
11 2	32 B TAFT COURT	0.40009%
11 3	24 A TAFT COURT	0.342293%
11 4	24 B TAFT COURT	0.360332%
11 5	25 A TAFT COURT	0.353119%
11 6	25 B TAFT COURT	0.381974%
11 7	21 A TAFT COURT	0.331677%
11 8	21 B TAFT COURT	0.403616%
12 1	15 A TAFT COURT	0.322460%
12 2	15 B TAFT COURT	0.40009%
12 3	11 A TAFT COURT	0.342293%
12 4	11 B TAFT COURT	0.360332%
12 5	7 A TAFT COURT	0.353119%
12 6	7 B TAFT COURT	0.381974%
12 7	3 A TAFT COURT	0.331677%
12 8	3 B TAFT COURT	0.403616%
14 1	734 A STREAMWOOD BLVD.	0.353119%
14 2	734 B STREAMWOOD BLVD.	0.371074%
14 3	736 A STREAMWOOD BLVD.	0.331677%
14 4	736 B STREAMWOOD BLVD.	0.403616%
14 5	750 A STREAMWOOD BLVD.	0.322460%
14 6	750 B STREAMWOOD BLVD.	0.40009%
13 3	746 A STREAMWOOD BLVD.	0.342293%
13 4	746 B STREAMWOOD BLVD.	0.360332%
13 5	742 A STREAMWOOD BLVD.	0.353119%
13 6	742 B STREAMWOOD BLVD.	0.381974%
13 7	738 A STREAMWOOD BLVD.	0.331677%
13 8	738 B STREAMWOOD BLVD.	0.403616%
4 1	717 A W. STREAMWOOD BLVD.	0.322460%
4 2	717 B W. STREAMWOOD BLVD.	0.40009%
4 3	721 A W. STREAMWOOD BLVD.	0.342293%
4 4	721 B W. STREAMWOOD BLVD.	0.360332%
4 5	725 A W. STREAMWOOD BLVD.	0.353119%
4 6	725 B W. STREAMWOOD BLVD.	0.381974%
4 7	729 A W. STREAMWOOD BLVD.	0.331677%
4 8	729 B W. STREAMWOOD BLVD.	0.403616%
5 1	737 A W. STREAMWOOD BLVD.	0.322460%
5 2	737 B W. STREAMWOOD BLVD.	0.40009%
5 3	741 A W. STREAMWOOD BLVD.	0.342293%

Property of County Clerk's Office

92347745

UNOFFICIAL COPY

EXHIBIT 35C

BLDG.	UNIT	ADDRESS	PERCENT OWNERSHIP
5	4	741 B W. STREAMWOOD BLVD.	0.360332%
5	5	745 A W. STREAMWOOD BLVD.	0.353119%
5	6	745 B W. STREAMWOOD BLVD.	0.381974%
5	7	749 A W. STREAMWOOD BLVD.	0.331677%
5	8	749 B W. STREAMWOOD BLVD.	0.403616%
17	1	73 A ADAMS COURT	0.322460%
17	2	73 B ADAMS COURT	0.400099%
17	3	69 A ADAMS COURT	0.342299%
17	4	69 B ADAMS COURT	0.353119%
17	5	65 A ADAMS COURT	0.381974%
17	6	65 B ADAMS COURT	0.381974%
17	7	61 A ADAMS COURT	0.331677%
17	8	61 B ADAMS COURT	0.403616%
16	1	64 A ADAMS COURT	0.322460%
16	2	64 B ADAMS COURT	0.400099%
16	3	60 A ADAMS COURT	0.342299%
16	4	60 B ADAMS COURT	0.380332%
16	5	72 A ADAMS COURT	0.353119%
16	6	72 B ADAMS COURT	0.381974%
16	7	76 A ADAMS COURT	0.331677%
16	8	76 B ADAMS COURT	0.403616%
16	9	57 A ADAMS COURT	0.322460%
16	10	53 A ADAMS COURT	0.400099%
16	11	48 A ADAMS COURT	0.342299%
16	12	48 B ADAMS COURT	0.360332%
16	13	45 A ADAMS COURT	0.353119%
16	14	45 B ADAMS COURT	0.381974%
16	15	41 A ADAMS COURT	0.331677%
16	16	41 B ADAMS COURT	0.403616%
3	1	691 A W. STREAMWOOD BLVD.	0.322460%
3	2	691 B W. STREAMWOOD BLVD.	0.400099%
3	3	695 A W. STREAMWOOD BLVD.	0.342299%
3	4	695 B W. STREAMWOOD BLVD.	0.360332%
3	5	701 A W. STREAMWOOD BLVD.	0.353119%
3	6	701 B W. STREAMWOOD BLVD.	0.381974%
3	7	705 A W. STREAMWOOD BLVD.	0.331677%
3	8	705 B W. STREAMWOOD BLVD.	0.403616%
15	1	9 A ADAMS COURT	0.322460%
15	2	9 B ADAMS COURT	0.400099%
15	3	11 A ADAMS COURT	0.342299%
15	4	12 B ADAMS COURT	0.380332%
15	5	18 A ADAMS COURT	0.353119%
15	6	18 B ADAMS COURT	0.381974%
15	7	20 A ADAMS COURT	0.331677%
15	8	20 B ADAMS COURT	0.403616%
15	9	22 A ADAMS COURT	0.322460%
15	10	22 B ADAMS COURT	0.400099%
15	11	29 A ADAMS COURT	0.342299%
15	12	29 B ADAMS COURT	0.360332%
15	13	25 A ADAMS COURT	0.353119%
15	14	25 B ADAMS COURT	0.381974%

Property of County Clerk's Office

92347745

UNOFFICIAL COPY

EXHIBIT 35C

BLOC	UNIT	ADDRESS	PERCENT OWNERSHIP
19	2	21 A ADAMS COURT	0.331677%
19	3	21 B ADAMS COURT	0.331677%
19	4	15 A ADAMS COURT	0.331677%
19	5	15 B ADAMS COURT	0.331677%
20	2	11 A ADAMS COURT	0.331677%
20	4	11 B ADAMS COURT	0.331677%
20	5	7 A ADAMS COURT	0.331677%
20	5	7 B ADAMS COURT	0.331677%
20	7	3 A ADAMS COURT	0.331677%
20	3	3 B ADAMS COURT	0.331677%
1	1	821 A W. STREAMWOOD BLVD.	0.322460%
1	2	821 B W. STREAMWOOD BLVD.	0.400000%
1	3	821 A W. STREAMWOOD BLVD.	0.352288%
1	4	825 B W. STREAMWOOD BLVD.	0.360332%
1	5	827 A W. STREAMWOOD BLVD.	0.331677%
1	5	829 B W. STREAMWOOD BLVD.	0.331677%
1	7	833 A W. STREAMWOOD BLVD.	0.331677%
1	8	833 B W. STREAMWOOD BLVD.	0.401616%
2	1	871 A W. STREAMWOOD BLVD.	0.322460%
2	2	871 B W. STREAMWOOD BLVD.	0.400000%
2	3	875 A W. STREAMWOOD BLVD.	0.342298%
2	4	875 B W. STREAMWOOD BLVD.	0.360332%
2	5	879 A W. STREAMWOOD BLVD.	0.353118%
2	8	879 B W. STREAMWOOD BLVD.	0.381974%
2	7	883 A W. STREAMWOOD BLVD.	0.331677%
2	9	883 B W. STREAMWOOD BLVD.	0.403616%
24	1	31 A COOLIDGE COURT	0.322460%
24	2	31 B COOLIDGE COURT	0.400000%
24	3	77 A COOLIDGE COURT	0.322988%
24	4	77 B COOLIDGE COURT	0.380332%
24	5	73 A COOLIDGE COURT	0.353118%
24	6	73 B COOLIDGE COURT	0.381974%
24	7	59 A COOLIDGE COURT	0.331677%
24	8	59 B COOLIDGE COURT	0.403616%
22	1	29 A COOLIDGE COURT	0.353118%
22	2	29 B COOLIDGE COURT	0.381974%
22	2	24 A COOLIDGE COURT	0.331677%
22	4	24 B COOLIDGE COURT	0.403616%
22	1	30 A COOLIDGE COURT	0.331677%
22	2	30 B COOLIDGE COURT	0.403616%
23	3	34 A COOLIDGE COURT	0.342298%
23	4	34 B COOLIDGE COURT	0.360332%
23	5	38 A COOLIDGE COURT	0.353118%
23	5	38 B COOLIDGE COURT	0.381974%
23	7	42 A COOLIDGE COURT	0.331677%
23	8	42 B COOLIDGE COURT	0.403616%
25	1	61 A COOLIDGE COURT	0.322460%
25	2	61 B COOLIDGE COURT	0.400000%
25	3	57 A COOLIDGE COURT	0.342298%
25	4	57 B COOLIDGE COURT	0.360332%
25	5	53 A COOLIDGE COURT	0.331677%

Property of County Clerk's Office

92347745

UNOFFICIAL COPY

EXHIBIT 35C

BLOC. UNIT	ADDRESS	PERCENT OWNERSHIP	
25	6	51 B COOLIDGE COURT	0.381976%
25	7	49 A COOLIDGE COURT	0.331677%
25	8	49 B COOLIDGE COURT	0.403616%
25	9	47 A COOLIDGE COURT	0.331677%
25	2	4 B COOLIDGE COURT	0.400000%
25	3	8 A COOLIDGE COURT	0.362298%
25	4	8 B COOLIDGE COURT	0.380332%
25	5	10 A COOLIDGE COURT	0.353119%
25	6	10 B COOLIDGE COURT	0.391976%
25	7	16 A COOLIDGE COURT	0.331677%
25	8	16 B COOLIDGE COURT	0.403616%
25	1	41 A COOLIDGE COURT	0.353119%
25	2	41 B COOLIDGE COURT	0.381976%
25	3	37 A COOLIDGE COURT	0.331677%
25	4	37 B COOLIDGE COURT	0.403616%
25	5	33 A COOLIDGE COURT	0.331677%
27	2	29 B COOLIDGE COURT	0.400000%
27	3	25 A COOLIDGE COURT	0.362298%
27	4	25 B COOLIDGE COURT	0.380332%
27	5	21 A COOLIDGE COURT	0.353119%
27	6	21 B COOLIDGE COURT	0.381976%
27	7	17 A COOLIDGE COURT	0.331677%
27	8	17 B COOLIDGE COURT	0.403616%
28	1	612 A W. STREAMWOOD BLD.	0.322668%
28	2	612 B W. STREAMWOOD BLD.	0.400000%
28	3	608 A W. STREAMWOOD BLD.	0.362298%
28	4	608 B W. STREAMWOOD BLD.	0.380332%
28	5	604 A W. STREAMWOOD BLD.	0.353119%
28	6	604 B W. STREAMWOOD BLD.	0.381976%
28	7	600 A W. STREAMWOOD BLD.	0.331677%
28	8	600 B W. STREAMWOOD BLD.	0.403616%
31	1	53 A W. STREAMWOOD BLD.	0.331677%
31	2	53 B W. STREAMWOOD BLD.	0.400000%
31	3	49 A W. STREAMWOOD BLD.	0.362298%
31	4	49 B W. STREAMWOOD BLD.	0.380332%
31	5	45 A W. STREAMWOOD BLD.	0.353119%
31	6	45 B W. STREAMWOOD BLD.	0.381976%
31	7	41 A W. STREAMWOOD BLD.	0.331677%
31	8	41 B W. STREAMWOOD BLD.	0.403616%
30	1	20 A HOOVER COURT	0.353119%
30	2	20 B HOOVER COURT	0.381976%
30	3	24 A HOOVER COURT	0.331677%
30	4	24 B HOOVER COURT	0.403616%
29	1	4 A HOOVER COURT	0.331677%
29	2	4 B HOOVER COURT	0.403616%
29	3	8 A HOOVER COURT	0.362298%
29	4	8 B HOOVER COURT	0.380332%
29	5	12 A HOOVER COURT	0.353119%
29	6	12 B HOOVER COURT	0.381976%
29	7	16 A HOOVER COURT	0.331677%
29	8	16 B HOOVER COURT	0.403616%

Property of Clark County Clerk's Office

92347745

UNOFFICIAL COPY

EXHIBIT 35C

BLDG. UNIT	ADDRESS	ASSESSMENT OWNERSHIP
32 1	32 A HOOVER COURT	0.322600
32 2	32 B HOOVER COURT	0.400000
32 3	29 A HOOVER COURT	0.342290
32 4	29 B HOOVER COURT	0.353110
32 5	25 A HOOVER COURT	0.353110
32 6	25 B HOOVER COURT	0.301970
32 7	21 A HOOVER COURT	0.331470
32 8	21 B HOOVER COURT	0.403610
32 9	15 A HOOVER COURT	0.322600
32 10	15 B HOOVER COURT	0.400000
33 1	11 A HOOVER COURT	0.342290
33 2	11 B HOOVER COURT	0.300320
33 3	7 A HOOVER COURT	0.353110
33 4	7 B HOOVER COURT	0.301970
33 5	3 A HOOVER COURT	0.331470
33 6	3 B HOOVER COURT	0.403610
35 1	20 A TRUMAN COURT	0.322600
35 2	20 B TRUMAN COURT	0.400000
35 3	24 A TRUMAN COURT	0.342290
35 4	24 B TRUMAN COURT	0.360320
35 5	28 A TRUMAN COURT	0.353110
35 6	28 B TRUMAN COURT	0.301970
35 7	32 A TRUMAN COURT	0.331470
35 8	32 B TRUMAN COURT	0.403610
34 1	4 A TRUMAN COURT	0.322600
34 2	4 B TRUMAN COURT	0.400000
34 3	8 A TRUMAN COURT	0.342290
34 4	8 B TRUMAN COURT	0.360320
34 5	12 A TRUMAN COURT	0.353110
34 6	12 B TRUMAN COURT	0.301970
34 7	16 A TRUMAN COURT	0.331470
34 8	16 B TRUMAN COURT	0.403610
36 1	33 A TRUMAN COURT	0.322600
36 2	33 B TRUMAN COURT	0.400000
36 3	29 A TRUMAN COURT	0.342290
36 4	29 B TRUMAN COURT	0.360320
36 5	25 A TRUMAN COURT	0.353110
36 6	25 B TRUMAN COURT	0.301970
36 7	21 A TRUMAN COURT	0.331470
36 8	21 B TRUMAN COURT	0.403610
37 1	15 A TRUMAN COURT	0.322600
37 2	15 B TRUMAN COURT	0.400000
37 3	11 A TRUMAN COURT	0.342290
37 4	11 B TRUMAN COURT	0.360320
37 5	7 A TRUMAN COURT	0.353110
37 6	7 B TRUMAN COURT	0.301970
37 7	3 A TRUMAN COURT	0.331470
37 8	3 B TRUMAN COURT	0.403610
47 1	4 A TYLER COURT	0.322600
47 2	4 B TYLER COURT	0.400000
47 3	3 A TYLER COURT	0.342290

Property of Clay County Clerk's Office

92347745

UNOFFICIAL COPY

EXHIBIT 35C

BUDG. UNIT	ADDRESS	PERCENT OWNERSHIP
47 4	8 B TYLER COURT	0.3803328
47 5	10 A TYLER COURT	0.3531198
47 6	10 B TYLER COURT	0.3819748
47 7	14 A TYLER COURT	0.3314779
47 8	16 B TYLER COURT	0.4038168
48 1	22 A TYLER COURT	0.3224008
48 2	22 B TYLER COURT	0.4000098
48 3	26 A TYLER COURT	0.3422988
48 4	26 B TYLER COURT	0.3693328
48 5	30 A TYLER COURT	0.3531198
48 6	30 B TYLER COURT	0.3819748
48 7	34 A TYLER COURT	0.3314778
48 8	34 B TYLER COURT	0.4038168
48 1	53 A TYLER COURT	0.3224008
48 2	53 B TYLER COURT	0.4000098
48 3	53 C TYLER COURT	0.3422988
48 4	58 B TYLER COURT	0.3803328
48 5	55 A TYLER COURT	0.3531198
48 6	58 B TYLER COURT	0.3819748
48 7	51 A TYLER COURT	0.3314778
48 8	51 B TYLER COURT	0.4035868
		100.000

Property of Cook County Clerk's Office

92347745

UNOFFICIAL COPY

EXHIBIT 35D

Thirty-Fifth Additional Parcel

That part of the South 1/2 of Section 22, Township 41 North, Range 9 East of the Third Principal Meridian, described as follows:

Commencing at the center of said Section 22; thence N. 89° 56' 18" W., along the North line of the Southwest 1/4 of said Section 22, a distance of 763.17 feet to the POINT OF BEGINNING; thence S. 25° 04' 07" W., a distance of 199.94 feet; thence N. 71° 40' 52" W., a distance of 112.11 feet; thence S. 70° 33' 29" W., a distance of 13.43 feet; thence 16 feet along the arc of a curve to the left, having a radius of 45 feet, the chord bearing N. 9° 37' 40" W., a distance of 15.92 feet; thence N. 18° 19' 08" E., a distance of 143.98 feet; thence S. 89° 56' 18" E., a distance of 166.42 feet to the POINT OF BEGINNING; containing 0.574 acres, more or less, all in Cook County, Illinois.

Property of Cook County Clerk's Office

92347745