

# UNOFFICIAL COPY

ILLINOIS  
RELEASE DEED  
Loan No.: 835714-7  
PIF: 5/17/93

Prepared by:  
Household Mortgage Services  
100 Mittel Drive  
Wood Dale, IL 60191

93506201

KNOW ALL MEN BY THESE PRESENTS  
That HOUSEHOLD BANK, F.S.B., a Corporation of the United States

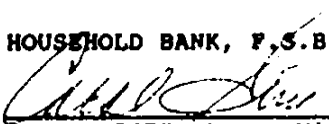
does hereby certify and acknowledge satisfaction in full of the debt  
secured by the following described and recorded real estate mortgage,  
and same is hereby released:  
Name of Mortgagor: CARYL G. SALOMON, UNMARRIED

Name of Mortgagee:  
UNITED SAVINGS ASSN OF TEXAS FSB  
The mortgage is recorded with the Register of Titles/Recorder of Deeds  
for COOK COUNTY, ILLINOIS  
Document No., Volume, Page, Mortgage Date:  
DOC# 92119713, DATED 2/17/92  
Address of Property: 3043 N Lakewood Avenue  
Chicago IL 60657  
Tax ID No.: 14-29-111-046-005

Legal Description of Property: PLEASE SEE ATTACHED EXHIBIT "A" MADE  
A PART HEREOF

Dated: June 09, 1993

HOUSEHOLD BANK, F.S.B.


  
CAROL STITT, Asst. Vice President


DEPT-01 RECORDING \$23.50  
T#1111 TRAN 0516 07/01/93 12:25:00  
#8974 # \*-93-506201  
COOK COUNTY RECORDER

State of Illinois)  
County of DuPage )

On June 09, 1993 before me, the undersigned, a Notary Public in and for  
said State, personally appeared Carol Stitt, personally known to me  
or proved to me on the basis of satisfactory evidence to be the  
Asst. Vice President of HOUSEHOLD BANK, F.S.B., a United States  
Corporation, executed the within instrument pursuant to its bylaws  
or a resolution of its Board of Directors.

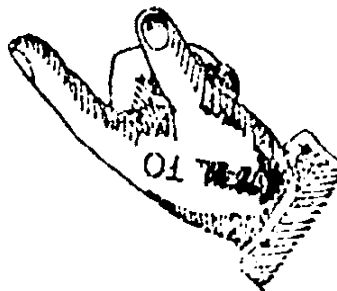
In witness whereof, I have hereunto set my hand and affixed my  
notarial seal this June 09, 1993.

  
Notary Public/Commission Expires:



When recorded, please return to: Caryl Salomon  
8643 W. Ogden Ave.  
Lyons IL 60534

IL50:  
PT7



2350

513492150

# UNOFFICIAL COPY

## LEGAL DESCRIPTION

PANEL 1: UNIT 304C, IN LAKEMOOD/NELSON TOWNHOUSE CONDOMINIUM AS DELINEATED ON A SURVEY OF THE FOLLOWING DESCRIBED REAL ESTATE: LOTS 422 AND 423 AND THE NORTH 20.00 FEET OF THE WEST 2.75 FEET OF LOT 421 IN JOHN P. ALTGELD'S SUBDIVISION OF BLOCKS 1 TO 4, THE NORTH 1/2 OF BLOCK 6 AND ALL OF BLOCK 7 IN THE SUBDIVISION OF THAT PART LYING NORTHEASTERLY OF THE CENTER LINE OF LINCOLN AVENUE OF THE NORTHWEST 1/4 OF SECTION 25, TOWNSHIP 40 NORTH, RANGE 14, EAST OF THE THIRD PRINCIPAL MERIDIAN; WHICH SURVEY IS ATTACHED AS EXHIBIT "A" TO THE DECLARATION OF CONDOMINIUM RECORDED AS DOCUMENT 87652907, TOGETHER WITH ITS UNDIVIDED PERCENTAGE INTEREST IN THE COMMON ELEMENTS, IN COOK COUNTY, ILLINOIS.

PANEL 2: THE EXCLUSIVE RIGHT TO THE USE OF PARKING SPACE P-304C, LIMITED COMMON ELEMENT, AS DELINEATED ON THE SURVEY ATTACHED TO THE DECLARATION RECORDED AS DOCUMENT 87652907, IN COOK COUNTY, ILLINOIS.

Property of Cook County Clerk's Office

92119713

93506201

..... accept and agree to the terms and covenants contained in this Balloon Rider.

Caryl Salomon (Seal)  
CARYL SALOMON Borrower

\_\_\_\_\_ (Seal)  
Borrower

\_\_\_\_\_ (Seal)  
Borrower

\_\_\_\_\_ (Seal)  
Borrower

(See Original Only)