

# UNOFFICIAL COPY

93620265

93620265  
Pool #630703

Loan #280110  
Pin #14-28-201-013-1005

DEPT-01 RECORDING \$23.50  
T#0888 TRAN 8973 08/06/93 14:06:00  
#1497 # --93-620265  
COOK COUNTY RECORDER

ILLINOIS

## ASSIGNMENT OF MORTGAGE

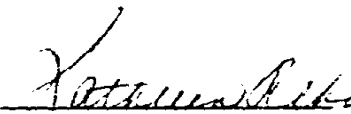
THIS CERTIFIES, That the Mortgage executed by RICHARD A. YOUNG AND CAROL DOOSE YOUNG, HIS WIFE to CITICORP SAVINGS OF ILLINOIS, A FEDERAL SAVINGS AND LOAN ASSOCIATION on JANUARY 25, 1988, calling for \$200,000.00 (TWO HUNDRED THOUSAND AND 00/100) dollars and duly recorded on JANUARY 28, 1988, as Instrument No. 88041470, in Mortgage Record No. XXX on page XXX of the records of COOK County, State of ILLINOIS is hereby assigned for value received to STATE STREET BANK AND TRUST COMPANY, AS TRUSTEE, CORPORATE TRUST DIVISION, ONE HERITAGE DRIVE - PS, NORTH QUINCY, MASSACHUSETTS 02171-2128.


PROPERTY ADDRESS: 334 WEST BARRY STREET UNIT E, CHICAGO, IL 60657


LEGAL DESCRIPTION: SEE ATTACHED LEGAL DESCRIPTION (EXHIBIT A)

IN TESTIMONY WHEREOF, The said CITIBANK, FEDERAL SAVINGS BANK, as successor in interest to CITICORP SAVINGS OF ILLINOIS, A FEDERAL SAVINGS AND LOAN ASSOCIATION, a Federal Savings Bank with its principal office located in Oakland, California, hath hereunto caused its corporate seal to be affixed, and these presents to be signed by its Assistant Secretary and Attested by its Assistant Secretary, June 23, 1993.

ATTESTED:

  
KATHLEEN REHDER  
ASSISTANT SECRETARY  
CITICORP MORTGAGE, INC.  
ATTORNEY-IN-FACT FOR  
CITIBANK, FEDERAL SAVINGS BANK



CITIBANK, FEDERAL SAVINGS BANK  
AS SUCCESSOR IN INTEREST TO  
CITICORP SAVINGS OF ILLINOIS,  
A FEDERAL SAVINGS AND  
LOAN ASSOCIATION  
BY:   
KELLY WOODRING  
ASSISTANT SECRETARY  
CITICORP MORTGAGE, INC.  
ATTORNEY-IN-FACT FOR  
CITIBANK, FEDERAL SAVINGS BANK


93620265

STATE OF MISSOURI  
COUNTY OF ST. LOUIS

I, the undersigned, a Notary Public in and for the County and State, aforesaid do hereby certify that KELLY WOODRING, as Assistant Secretary and KATHLEEN REHDER, as Assistant Secretary of CITICORP MORTGAGE, INC., ATTORNEY-IN-FACT FOR CITIBANK, FEDERAL SAVINGS BANK who are personally known to me to be the same persons whose names are subscribed to the foregoing instrument, appeared before me in person and acknowledged that they signed, sealed, and delivered said instrument as their free and voluntary act and as the free and voluntary act of said Corporation under authority only vested in them by the said Corporation's Board of Directors, for the purpose and uses therein set forth.

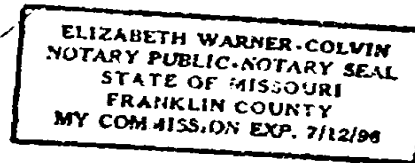
Given unto my hand and notarial seal, June 23, 1993.

PREPARED BY:

  
JONELL HADEN  
15851 CLAYTON ROAD  
BALLWIN, MO 63011  
JNH/703IL1



  
NOTARY PUBLIC



Return to: Citicorp Mortgage, Inc., PO Box 790021, MS 321, St. Louis, MO 63179-0021  
Attn: Document Collection

2398

etc

UNOFFICIAL COPY

6/15/2016

Property of Cook County Clerk's Office

6/15/2016



**UNOFFICIAL COPY**

UNIT 2E IN BARRY TOWN HOMES CONDOMINIUM IS DELINEATED ON SURVEY OF THE FOLLOWING DESCRIBED PARCEL OF REAL ESTATE (HEREINAFTER REFERRED TO AS PARCEL):

THAT PART OF LOT 1 AND ACCRETIONS THERETO OF LAKE FRONT ADDITION, BEING A SUBDIVISION OF SUB LOT 1 (EXCEPT THE SOUTH 33 FEET THEREOF) OF ASSESSOR'S SUBDIVISION OF LOTS 1 AND 2 OF CITY OF CHICAGO SUBDIVISION OF THE EAST FRACTIONAL HALF OF SECTION 28, TOWNSHIP 40 NORTH, RANGE 14 EAST OF THE THIRD PRINCIPAL MERIDIAN, LYING WEST OF THE WESTERLY LINE OF LINCOLN PARK AS SHOWN ON THE PLAT OF SURVEY BY FREDERIK GREELEY, SHOWING THE WESTERLY BOUNDARY LINE OF LINCOLN PARK AS ESTABLISHED IN CIRCUIT COURT AS CASE NUMBER 256886 RECORDED AS DOCUMENT 4920777 BOUNDED AND DESCRIBED AS FOLLOWS:  
TO WIT:

COMMENCING AT A POINT ON THE NORTH LINE OF BARRY AVENUE WHICH IS 200 FEET EAST OF THE EAST LINE OF SHERIDAN ROAD WHICH LAST MENTIONED LINE IS 40 FEET EAST OF THE WEST LINE OF SAID EAST FRACTIONAL HALF OF SAID SECTION 28; WHICH LAST MENTIONED LINE IS 40 FEET EAST OF THE WEST LINE OF SAID EAST FRACTIONAL HALF OF SAID SECTION 28, THENCE EAST 60 FEET ALONG THE NORTH LINE OF BARRY AVENUE THENCE NORTH 100 FEET ON A LINE AT AN ANGLE OF 89 DEGREES AND 3 MINUTES WEST TO THE NORTH OF SAID NORTH LINE OF BARRY AVENUE, THENCE IN A NORTHWESTERLY DIRECTION TO A POINT ON THE LINE PARALLEL TO AND 158 FEET NORTH OF SAID NORTH LINE OF BARRY AVENUE SAID POINT BEING 238.30 FEET EAST OF SAID EAST LINE OF SHERIDAN ROAD THENCE WEST 40 FEET ALONG THE SAID LINE PARALLEL TO AND 158 FEET NORTH OF SAID NORTH LINE OF BARRY AVENUE TO POINT 198.30 FEET EAST OF THE EAST LINE OF SHERIDAN ROAD THENCE SOUTH 158 FEET TO THE POINT OF BEGINNING, ALL IN COOK COUNTY, ILLINOIS, WHICH SURVEY IS ATTACHED AS EXHIBIT "A" TO THE DECLARATION OF CONDOMINIUM OWNERSHIP, RECORDED FEBRUARY 10, 1977 AS DOCUMENT 23817668 TOGETHER WITH ITS UNDIVIDED PERCENTAGE INTEREST IN THE COMMON ELEMENTS.

SCHEDULE B

33620265

EXHIBIT A