

UNOFFICIAL COPY

THIS INDENTURE, made this 24th day of September, A.D., 1993, between BOULEVARD BANK NATIONAL ASSOCIATION, a National Banking Association, of Chicago, Illinois, as Trustee under the provisions of a deed or deeds in trust, duly recorded and delivered to said Bank in pursuance of a Trust Agreement dated the 22nd day of March, 1993, and known as Trust Number 9615, Party of the First Part and YVONNE GRAY, Party(ies) of the Second Part.

Address of Grantee(s): 900 West Rand Road, Arlington Heights, Illinois

COOK CO. NO. 018

2-19964

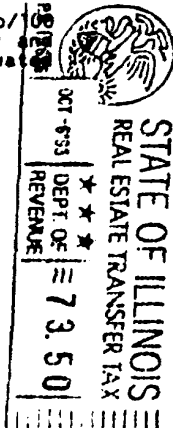
WITNESSETH, that said Party of the First Part, in consideration of the sum of Ten and no/100 Dollars, (\$10.00) and other good and valuable consideration in hand paid, does hereby convey and quitclaim unto said Party(ies) of the Second Part, the following described real property, situated in the County of Cook, State of Illinois, to wit:

SEE ATTACHED EXHIBIT "A":

93803169

COOK COUNTY, ILLINOIS

93803169



together with the tenements and appurtenances thereunto belonging.

Permanent Real Estate Index Number(s): 03-20-100-005-0000

03-20-100-024-0000, 03-20-106-07-0000

TO HAVE AND TO HOLD the same unto said Party(ies) of the Second Part as aforesaid and to the proper use, benefit and behalf of said Party(ies) of the Second Part forever.

SUBJECT TO:

(SEE ATTACHED EXHIBIT "A")

This deed is executed pursuant to and in the exercise of the power and authority granted and vested in said Trustee by the terms of the said deed or deeds in trust delivered to said Trustee in pursuance of the Trust Agreement above mentioned. This deed is made subject to the lien of every trust deed or mortgage, if any there be, of record in said county affecting the said real property or any part thereof given to secure the payment of money and remaining unreleased at the date of the delivery thereof.


IN WITNESS WHEREOF, said Party of the First Part has caused its corporate seal to hereto affixed, and has caused its name to be signed to these presents by its Assistant Vice President and Attested to by its Assistant Vice President, the day and year first above written.

ATTEST

BOULEVARD BANK NATIONAL ASSOCIATION as Trustee as aforesaid,

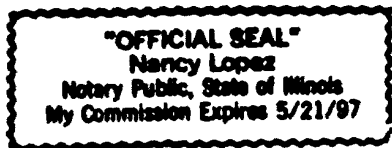
By: [Signature] Assistant Vice President

By: Michelle Hermann Assistant Vice President



STATE OF ILLINOIS ) COUNTY OF COOK )

I, the undersigned, a Notary Public in and for said County, in the State aforesaid, DO HEREBY CERTIFY that Michelle Hermann, Assistant Vice President of BOULEVARD BANK NATIONAL ASSOCIATION, and LOUISE HILDEBRAND, Assistant Vice President thereof, personally known to me to be the same persons whose names are subscribed to the foregoing instrument as such Assistant Vice President and Assistant Vice President respectively, appeared before me this day in person and acknowledged that they signed and delivered the said instrument as their own free and voluntary act, and as the free and voluntary act of said Bank, for the uses and purposes therein set forth; and that the said Assistant Vice President did also then and there acknowledge that he as custodian of the corporate seal of said Bank did affix the said corporate seal of said Bank to said instrument as his own free and voluntary act and as the free and voluntary act of said Bank for the uses and purposes therein set forth.



GIVEN under my hand and Notarial Seal this 29th day of September, A.D., 1993.

[Signature] NOTARY PUBLIC

My Commission Expires: 5-21-97

AFTER RECORDING, MAIL THIS DEED TO:

This Instrument Was Prepared By:

Beverly Stanis 422 Sunnyside Drive Des Plaines, IL 60018

JOHN K. MEIER 400-410 North Michigan Avenue, 2nd FL Chicago, Illinois 60611

BOX 333 - TH

74 61-19-4L

93-059-163

[Handwritten mark]

J3 1/2

93803169

UNOFFICIAL COPY

Property of Cook County Clerk's Office

OFFICIAL SEAL  
Nancy Lopez  
County Public State of Illinois  
Cook County Clerk's Office

# UNOFFICIAL COPY

## EXHIBIT "A"

UNIT 25-309 IN COUNTRY CLUB CONDOMINIUM AS DELINEATED ON A PLAT OF SURVEY OF THE FOLLOWING DESCRIBED REAL ESTATE:

THAT PART OF THE NORTHWEST 1/4 OF THE NORTHWEST 1/4 OF SECTION 20, TOWNSHIP 42 NORTH, RANGE 11 EAST OF THE THIRD PRINCIPAL MERIDIAN, DESCRIBED AS FOLLOWS:

COMMENCING AT A POINT IN THE NORTH LINE OF THE WEST 1/2 OF THE NORTHWEST 1/4 OF SAID SECTION 20, WHICH IS 276.2 FEET WEST OF THE NORTHEAST CORNER OF THE WEST 1/2 OF THE NORTHWEST 1/4 AND RUNNING THENCE WEST ALONG THE SAID NORTH LINE 250 FEET; THENCE SOUTH ON A LINE PARALLEL WITH THE EAST LINE OF THE WEST 1/2 OF THE SAID NORTHWEST 1/4 A DISTANCE OF 527 FEET; THENCE EAST ON A LINE PARALLEL WITH THE SAID NORTH LINE OF 250 FEET AND THENCE NORTH ON A LINE PARALLEL WITH SAID EAST LINE 527 FEET TO THE POINT OF BEGINNING (EXCEPT THAT PORTION THEREOF LYING NORTHERLY OF THE FOLLOWING DESCRIBED LINE; BEGINNING IN THE WEST LINE OF SAID WEST 250 FEET 144.50 FEET SOUTH OF THE NORTH LINE OF SAID NORTHWEST 1/4 (AS MEASURED ON THE WEST LINE OF THE WEST 250 FEET) AND EXTENDING TO THE EAST LINE OF SAID WEST 250 FEET 145.30 FEET SOUTH OF THE NORTH LINE OF SAID NORTHWEST 1/4 (AS MEASURED ON THE EAST LINE OF SAID WEST 250 FEET) EXCEPTING THEREFROM THAT PART OF EXISTING RIGHT OF WAY OF PALATINE ROAD HERETOFORE CONVEYED TO THE COUNTY OF COOK COUNTY, IN COOK COUNTY, ILLINOIS

### PARCEL 2:

LOT A AND LOT B IN ARLINGTON HIGHLAND, BEING A SUBDIVISION OF PARTS OF SECTIONS 19 AND 20, TOWNSHIP 42 NORTH, RANGE 11 EAST OF THE THIRD PRINCIPAL MERIDIAN, IN COOK COUNTY, ILLINOIS, WHICH PLAT OF SURVEY IS ATTACHED AS EXHIBIT 'D' TO DECLARATION OF CONDOMINIUM MADE BY BOULEVARD BANK NATIONAL ASSOCIATION, AS TRUSTEE UNDER TRUST AGREEMENT DATED MARCH 22, 1993 AND KNOWN AS TRUST NUMBER 9615, RECORDED IN THE OFFICE OF THE RECORDER OF DEEDS OF COOK COUNTY, ILLINOIS, AS DOCUMENT NUMBER 93702867; TOGETHER WITH ITS UNDIVIDED PERCENTAGE INTEREST IN SAID PARCELS (EXCEPTING FROM SAID PARCEL ALL THE PROPERTY AND SPACE COMPRISING ALL THE UNITS THEREOF AS DEFINED AND SET FORTH IN SAID DECLARATION AND SURVEY) IN COOK COUNTY, ILLINOIS.

THE TENANT WAIVED ITS RIGHT OF FIRST REFUSAL.

SUBJECT TO: (a) covenants, conditions, and restrictions of record; (b) terms, provisions, covenants, and conditions of the Declaration of Condominium Ownership and of Easements, Restrictions and Covenants for Country Club Condominium Association and the By-Laws of Country Club Condominium Association (collectively the "Declaration of Condominium") and all amendments, if any, thereto; (c) private, public, and utility easements, including any easements established by or implied from the Declaration of Condominium or amendments thereto, if any, and roads and highways, if any; (d) party wall rights and agreements, if any; (e) limitations and conditions imposed by the Condominium Property Act ("Act"); (f) special taxes or assessments for improvements not yet completed; (g) any unconfirmed special tax or assessment; (h) installments not due at the date hereof for any special tax or assessment for improvements heretofore completed; (i) mortgage or trust deed specified below, if any; (j) general taxes for 1993 and subsequent years; (k) installments due after the date of closing of assessments established pursuant to the Declaration of Condominium; (l) existing tenant lease and existing laundry lease; (m) applicable zoning and building laws and ordinances and other ordinances of record; (n) encroachments, if any; (o) acts done or suffered by Grantee or anyone claiming by, through or under Grantee; (p) leases and license affecting the Common Elements; and (q) building lines per existing subdivision plat.

P.I.N. 03-20-100-005; 03-20-100-024; 03-20-106-017

GRANOR ALSO HEREBY GRANTS TO THE GRANTEE, ITS SUCCESSORS AND ASSIGNS, AS RIGHTS AND EASEMENTS APPURTENANT TO THE ABOVE DESCRIBED REAL ESTATE, THE RIGHTS AND EASEMENTS FOR THE BENEFIT OF SAID PROPERTY SET FORTH IN THE DECLARATION OF CONDOMINIUM, AFORESAID, AND GRANOR RESERVES TO ITSELF, ITS SUCCESSORS AND ASSIGNS, THE RIGHTS AND EASEMENTS SET FORTH IN SAID DECLARATION FOR THE BENEFIT OF THE REMAINING PROPERTY DESCRIBED THEREIN.

THIS DEED IS SUBJECT TO ALL RIGHTS, EASEMENTS, COVENANTS, CONDITIONS, RESTRICTIONS AND RESERVATIONS CONTAINED IN SAID DECLARATION THE SAME AS THOUGH THE PROVISIONS OF SAID DECLARATION WERE RECITED AND STIPULATED AT LENGTH HEREIN.

92803169

UNOFFICIAL COPY

Property of Cook County Clerk's Office