

UNOFFICIAL COPY

93914065

PLAT

11-10-93

SEE PLAT BOOKS

Property of Cook County Clerk's Office

UNOFFICIAL COPY

11/10/93

93914065

7440774-0

93914065

SECOND AMENDMENT  
TO

DECLARATION OF CONDOMINIUM OWNERSHIP  
AND BY-LAWS, EASEMENTS, RESTRICTIONS AND  
COVENANTS FOR FIFTH ADDITION TO  
ORLAND GOLF VIEW CONDOMINIUMS

NOV 10 1993

THIS Declaration made and entered into by MARQUETTE NATIONAL BANK, as Trustee under Trust Agreement dated September 13, 1985, and known as Trust No. 11161 and not individually (the "Trustee");

WITNESSETH:

WHEREAS, by the Declaration of Condominium Ownership recorded in the office of the Recorder of Deeds of Cook County, Illinois, as Document 93 384313 (the "Declaration"); the Trustee submitted certain real estate to the Condominium Property Act of the State of Illinois (the "Act"), said Condominium being known as Fifth Addition to Orland Golf View Condominiums (the "Condominium") and

WHEREAS, under the Declaration the right is reserved in the Trustee to annex and add certain real property to the Parcel and Property described in the Declaration and thereby add to the Condominium; and

WHEREAS, the Trustee is the legal title holder of and wishes to so annex and add to said Parcel and Property and thereby submit to the Act as a part of the Condominium the following real property (the "Additional Property");

LOT 38 IN THE FIFTH ADDITION TO ORLAND GOLF VIEW CONDOMINIUM SUBDIVISION OF PART OF THE SOUTHWEST 1/4 OF THE SOUTHEAST 1/4 OF SECTION 14, TOWNSHIP 36 NORTH, RANGE 12 EAST OF THE THIRD PRINCIPAL MERIDIAN, IN COOK COUNTY, ILLINOIS. COMMONLY KNOWN AS: 15710-12-14 LAKE HILLS COURT P.I.N. 27-14-401-022, 27-14-401-023

WHEREAS, the Additional Property is now improved with one (1) building containing twelve (12) units;

NOW THEREFORE, THE MARQUETTE NATIONAL BANK, as Trustee aforesaid and not individually, as the legal title holder of the Additional Property, and for the purpose set forth above, hereby declares that the Declaration be and hereby is amended as follows:

1. The additional Property is hereby annexed to the Parcel and Property as defined in Article I of the Declaration and is hereby submitted to the provisions of the Act as part

Mail to: THIS INSTRUMENT WAS PREPARED BY  
THEODORE J. CACHEY, ATTORNEY  
9801 W. 151ST ST., ORLAND PARK, IL 60462

RECORDING FEE \$122.00  
DATE 11-10-93 COPIES 6  
OK *[Signature]*

PLAT WITH THIS DOCUMENT

93914065


93914065

COOK COUNTY CLERK'S OFFICE

Box 333

UNOFFICIAL COPY

Property of Cook County Clerk's Office



# UNOFFICIAL COPY

of the Condominium in accordance with and shall be deemed to be governed in all respects by the terms and provisions of the Declaration.

2. The legal description of the Units as set forth in the Declaration, is hereby amended to read as follows:

15700 1-N	15701 1-N	15710 1-N
15700 1-S	15701 1-S	15710 1-S
15702 1-N	15703 1-N	15712 1-N
15702 1-S	15703 1-S	15712 1-S
15704 1-N	15705 1-N	15714 1-N
15704 1-S	15705 1-S	15714 1-S
15700 2-N	15701 2-N	15710 2-N
15700 2-S	15701 2-S	15710 2-S
15702 2-N	15703 2-N	15712 2-N
15702 2-S	15703 2-S	15712 2-S
15704 2-N	15705 2-N	15714 2-N
15704 2-S	15705 2-S	15714 2-S

in The Fifth Addition to Orland Golf View Condominiums as delineated on a survey of the following described real estate:

Certain lots in The Fifth Addition to Orland Golf View Condominium Subdivision of part of the Southwest 1/4 of the Southeast 1/4 of Section 14, Township 36 North, Range 12, East of the Third Principal Meridian, in Cook County, Illinois, which survey is attached as Exhibit "A" to the Declaration of Condominium recorded as Document No. 93-384313, as amended together with its undivided percentage interest in the Common Elements.

3. The survey attached to the Declaration as Exhibit "A" showing the boundaries of the parcel and delineating and describing the Units contained therein is hereby further amended and supplemented according to the Exhibit "A" attached hereto showing the boundaries of the Annexed Property and of the entire Parcel as amended and delineating and describing the additional Units contained in said Annexed Property.

4. Exhibit "B" attached to the Declaration setting forth the percentages of the undivided interests in the Common Elements appurtenant to each Unit described in Exhibit "A" prior to this Second Amendment are hereby reduced to the respective percentages set forth in Exhibit "B" as hereby amended.

5. The additional common elements added to the Declaration by this Amendment, are hereby granted and conveyed to the respective grantees of Units heretofore conveyed, all as set forth in the Declaration.

UNOFFICIAL COPY

Property of Cook County Clerk's Office

# UNOFFICIAL COPY

6. It is expressly understood and agreed by and between the parties hereto to the contrary notwithstanding, that each and all of the representations, covenants, undertakings, and agreements herein made on the part of the Trustee while in form purporting to be representations, covenants, undertakings, and agreements herein made on the part of the Trustee are nevertheless each and every one of them made and intended not as personal representations, covenants, undertakings and agreements by the trustee or for the purpose or with the intentions of binding said Trust personally, but are made and intended for the purpose of binding only that portion of the trust property specifically described herein, and this instrument is executed and delivered by said Trustee not in its own right, but solely in the exercise of the powers conferred upon it as such Trustee; and that no personal liability or personal responsibility assumed by nor shall at any time be asserted or enforceable against the Marquette National Bank, or any of the beneficiaries under said Trust Agreement, on account of this instrument or on account of any representation, covenant, undertaking, or agreement of the said Trustee, in this instrument contained, either expressed or implied, all such personal liability, if any, being expressly waived and released. It is understood and agreed by the parties hereto, anything to the contrary notwithstanding, that the Trustee will act only on the direction of the beneficiaries.

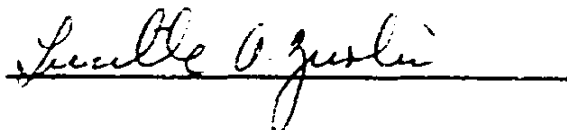
7. Except as expressly set forth herein, the Declaration shall remain in full force and effect in accordance with its terms.

IN WITNESS WHEREOF, the said Marquette National Bank, as Trustee as aforesaid and not individually, has caused this instrument to be signed and sealed by its duly authorized Officers on its behalf has set its hand and seal all done in Chicago, Illinois this 4th day of November, 1993

Marquette National Bank, Trustee  
under Trust Agreement dated  
September 13, 1985, known as  
Trust No. 11161 and not  
individually

By: 

Attest:



9391A065


UNOFFICIAL COPY

STATE OF ILLINOIS )  
COUNTY OF COOK )

I, LISA M RIVERA, a Notary Public in and for said County, in the State aforesaid, do hereby certify, that CLEAVE HENDERSON Vice President of the MARQUETTE NATIONAL BANK, and LOUISE A. EARLE Assistant Secretary of said Bank personally known to me to be the same persons whose names are subscribed to the foregoing instrument as such Vice President and Assistant Secretary respectively, appeared before me this day in person and acknowledged that they signed and delivered the said instrument as their free and voluntary act, and as the free and voluntary act of said bank, for the uses and purposes therein set forth; and the said Assistant Secretary did also then and there acknowledge that said Assistant Secretary, as custodian of the corporate seal of said bank, did affix the said corporate seal of said bank to said instrument as said Assistant Secretary's own free and voluntary act and as the free and voluntary act of said Bank, for the uses and purposes therein set forth.

Given under my hand and Notarial seal this 4<sup>th</sup> day of NOVEMBER A.D. 1993.

Lisa M Rivera  
Notary Public



93914065

UNOFFICIAL COPY

Property of Cook County Clerk's Office



# UNOFFICIAL COPY

EXHIBIT 'B'

## PERCENTAGE OF INTEREST IN THE COMMON ELEMENTS

15700 1N	2.9121
15700 1S	2.2810
15702 1N	2.4825
15702 1S	2.4825
15704 1N	2.2810
15704 1S	2.9121

15700 2N	2.9121
15700 2S	2.2810
15702 2N	2.4825
15702 2S	2.4825
15704 2N	2.2810
15704 2S	2.9121

15701 1N	2.9121
15701 1S	2.2810
15703 1N	2.9121
15703 1S	2.9121
15705 1N	2.2810
15705 1S	2.9121

15701 2N	4.0071
15701 2S	3.1782
15703 2N	4.0071
15703 2S	4.0071
15705 2N	3.1782
15705 2S	4.0071

15710 1N	2.9121
15710 1S	2.2810
15712 1N	2.4825
15712 1S	2.4825
15714 1N	2.2810
15714 1S	2.9121

15710 2N	2.9121
15710 2S	2.2810
15712 2N	2.4825
15712 2S	2.4825
15714 2N	2.2810
15714 2S	2.9121

100.0000

Property Cook County Clerk's Office

93914065