

# UNOFFICIAL COPY

93986411

RELEASE OF MORTGAGE OR TRUST DEED BY CORPORATION

93986411

KNOW ALL MEN BY THESE PRESENTS, That the HARRIS BANK WILMETTE, a corporation of the State of ILLINOIS for and in consideration of the payment of the indebtedness secured by the Mortgage \_\_\_\_\_ hereinafter mentioned, and the cancellation of all the notes thereby secured, and of the sum of one dollar, the receipt whereof is hereby acknowledged, does hereby REMISE, RELEASE, CONVEY and QUIT CLAIM unto

DANIEL W. MCGRATH AND PATRICIA A. MCGRATH, HUSBAND AND WIFE

heirs, legal representatives and assigns, all the right, title, interest, claim or demand whatsoever it may have acquired in, through or by a certain Mortgage bearing the date of October 30, 1992 recorded in the Recorder's office of COOK County, in the State of Illinois in book \_\_\_\_\_ of records, on page \_\_\_\_\_, as document number 92845637 the premises therein described, situated in the County of COOK, State of Illinois as follows to wit:

SEE EXHIBIT 'A' ATTACHED HERETO AND MADE A PART HEREOF.

DEPT-01 RECORDING \$25.50  
TRAN 1197 12/03/93 09:04:00  
\*93-986411  
COOK COUNTY RECORDER

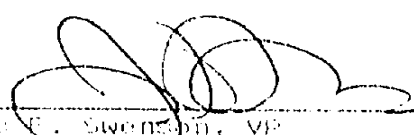
PIN #: 10-07-201-020-0000


PROPERTY COMMONLY KNOWN AS: 501 RIO VISTA LANE, GLENVIEW, IL 60025

together with all the appurtenances and privileges thereto belonging or appertaining.

IN TESTIMONY WHEREOF, the said HARRIS BANK WILMETTE has caused these presents to be signed by its Vice President, and attested by its Loan Officer, and its corporate seal to be hereto affixed this 23RD day of NOVEMBER, 1993.

HARRIS BANK WILMETTE, N.A.

BY:   
James E. Swenson, VP

ATTEST:   
Susan J. Weisbond, Loan Officer

FOR THE PROTECTION OF THE OWNER, THIS RELEASE SHOULD BE FILED WITH THE RECORDER OF DEEDS IN WHOSE OFFICE THE MORTGAGE OR DEED OF TRUST WAS FILED.

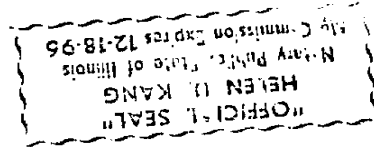
This instrument was prepared by H. KANG, 1701 SHERIDAN ROAD, WILMETTE, ILLINOIS.

93986411

25.50  
CM

# UNOFFICIAL COPY

Property of Cook County Clerk's Office  
Notary Public  
*Heleen M. Kang*



GIVEN under my hand and notarial seal this 23RD day of NOVEMBER, 1993.

therein set forth.  
voluntary act of said corporation, for the uses and purposes  
corporation, as their free and voluntary act, and as the free and  
pursuant to authority given by the Board of Directors of said  
corporate seal of said corporation to be affixed thereto.  
President and Loan Officer of said corporation, and caused the  
Officer they signed and delivered the said instrument as Vice  
severally acknowledged that as such Vice President and Loan  
foregoing instrument appeared before me this day in person and  
to be the same persons whose names are subscribed to the  
the Loan Officer of said corporation, and personally known to me  
a corporation, and Susan J. Weisbord personally known to me to be  
known to me to be the Vice President of the HARRIS BANK MILWAUKEE.  
aforesaid, DO HEREBY certify that James F. Swenson personally  
I, the undersigned, in and for said County, in the state

11996666  
MILWAUKEE

STATE OF ILLINOIS  
COUNTY OF COOK

Hanna Bank Milwaukee  
1701 Sherman Rd.  
Milwaukee WI 53201

# UNOFFICIAL COPY

## EXHIBIT "A"

### PARCEL 1:

THAT PART OF LOT 68 LYING NORTHWESTERLY OF A STRAIGHT LINE DRAWN FROM A POINT IN THE CENTER OF THE SOUTHWESTERLY LINE OF SAID LOT 68 TO A POINT IN THE CENTER LINE OF THE NORTHEASTERLY LINE OF SAID LOT 68 IN GOLF ACRES, BEING A SUBDIVISION OF PART OF SECTION 7, TOWNSHIP 41 NORTH, RANGE 13, EAST OF THE THIRD PRINCIPAL MERIDIAN, AND PART OF LOT 3 IN GEISHECKER'S PARTITION OF LAND IN THE SOUTH EAST 1/4 OF SECTION 35, TOWNSHIP 42 NORTH, RANGE 12 EAST OF THE THIRD PRINCIPAL MERIDIAN, ACCORDING TO THE PLAT THEREOF RECORDED SEPTEMBER 18, 1939 AS DOCUMENT 12370211, IN COOK COUNTY, ILLINOIS.

### PARCEL 2:

EASEMENT FOR THE BENEFIT OF PARCEL 1 AFORESAID FOR INGRESS AND EGRESS OVER THAT PART OF THE PRIVATE ROAD, SHOWN ON THE PLAT OF GOLF ACRES, BEING A SUBDIVISION OF PARTS OF SECTION 7, TOWNSHIP 41 NORTH, RANGE 13 AND A PART OF 35, TOWNSHIP 42 NORTH, RANGE 12 EAST OF THE THIRD PRINCIPAL MERIDIAN, LYING BETWEEN THE NORTHERLY LINE OF LONG VALLEY ROAD AND THE WESTERLY LINE OF LOT 68 IN GOLF ACRES AFORESAID, EXTENDED SOUTHWESTERLY TO THE WESTERLY LINE OF SAID PRIVATE ROAD (EXCEPT THAT PART THEREOF FALLING IN PARCEL 1 AFORESAID) IN COOK COUNTY, ILLINOIS.

Clerk's Office

93966411