

# UNOFFICIAL COPY

QUIT CLAIM DEED

93017211

THE GRANTORS, WILLIAM GRANT and DIANE GRANT, of the City of Chicago, County of Cook, State of Illinois for the consideration of Ten and No/100 (\$10.00) Dollars, and other valuable consideration in hand paid, CONVEY and QUIT CLAIM to W. R. SOUTHFIELD ASSOCIATES LIMITED PARTNERSHIP, an Illinois limited partnership, grantee, having an address at c/o Jupiter Realty Corporation, 919 North Michigan Avenue, Suite 1500, Chicago, IL 60611, all of their right, title and interest (being an undivided 1.20% interest) in the following described Real Estate situated in the County of Cook in the State of Illinois, to wit:

The Real Estate described in Exhibit A attached hereto and made a part hereof.

hereby releasing and waiving all rights under and by virtue of the Homestead Exemption Laws of the State of Illinois.

Permanent Real Estate Index Number: 06-08-403-021

93017211

Address of Real Estate: 1600 Golf Road, Rolling Meadows, Illinois

DATED this 29th day of December, 1992.



William Grant

REPT-01 RECORDING \$31.50  
T#6666 TRAN 5218 01/08/93 09:20:00  
#6666 \*--93-017211




Diane Grant

This Deed is exempt under the provisions of Paragraph (e), Section 4, Real Estate Transfer Tax Act.

By: David B. Yelin, attorney  
Buyer, Seller or Representative

Date: December 29, 1992



THIS INSTRUMENT PREPARED BY,  
AND AFTER RECORDING RETURN TO:

David B. Yelin  
Jenner & Block  
One IBM Plaza  
Chicago, IL 60611

SEND SUBSEQUENT TAX BILLS TO:

Jupiter Realty Corporation  
919 North Michigan Avenue  
Suite 1500  
Chicago, IL 60611

3150  
R

UNOFFICIAL COPY

Property of Cook County Clerk's Office

11371000

93017221

# UNOFFICIAL COPY

9 3 5 1 7 2 1 1

STATE OF ILLINOIS     )  
                                  ) SS.  
COUNTY OF COOK        )

I, the undersigned, a Notary Public in and for the County and State aforesaid, do hereby certify that WILLIAM GRANT and DIANE GRANT, personally known to me to be the same persons whose names are subscribed to the foregoing instrument, appeared before me this day in person and acknowledged that they signed and delivered the said instrument as their free and voluntary act for the uses and purposes therein set forth, including the release and waiver of the right of homestead.

Given under my hand and official seal this 27<sup>th</sup> day of December, 1992.

Donald I. Resnick  
Notary Public

My Commission Expires  
Donald I. Resnick  
Notary Public, State of Illinois  
My Commission Expires 4/17/93

DBY21281.QCD

UNOFFICIAL COPY

Property of Cook County Clerk's Office

# UNOFFICIAL COPY

9 3 0 1 7 1 1 1

## EXHIBIT A LEGAL DESCRIPTION

### PARCEL 1:

THAT PART OF LOTS 2 AND 4 IN 58-62 VENTURE SUBDIVISION OF PART OF SECTIONS 8 AND 9, TOWNSHIP 41 NORTH, RANGE 11, EAST OF THE THIRD PRINCIPAL MERIDIAN, ACCORDING TO THE PLAT THEREOF RECORDED MARCH 2, 1970 AS DOCUMENT 21092384, DESCRIBED AS FOLLOWS:

BEGINNING AT THE SOUTH EAST CORNER OF SAID LOT 4 (THE WEST LINE OF SAID LOT 4 HAVING AN ASSUMED BEARING OF NORTH 00 DEGREES, 17 MINUTES, 57 SECONDS WEST FOR THIS LEGAL DESCRIPTION); THENCE NORTH 89 DEGREES, 51 MINUTES, 05 SECONDS WEST ALONG THE SOUTH LINE OF SAID LOTS 2 AND 4, 334.79 FEET TO AN ANGLE POINT IN THE SOUTH LINE OF SAID LOT 2; THENCE SOUTH 88 DEGREES, 15 MINUTES, 10 SECONDS WEST ALONG THE SOUTH LINE OF SAID LOT 2, 145.03 FEET TO AN INTERSECTION WITH A LINE 17.0 FEET, AS MEASURED AT RIGHT ANGLES, EAST OF AND PARALLEL WITH THE WEST LINE OF SAID LOTS 2 AND 4; THENCE NORTH 00 DEGREES, 17 MINUTES, 57 SECONDS WEST ALONG SAID LAST DESCRIBED PARALLEL LINE, BEING THE EAST LINE OF WILKE ROAD AS WIDENED, 1128.93 FEET; THENCE NORTH 89 DEGREES, 42 MINUTES, 03 SECONDS EAST, 137.0 FEET; THENCE SOUTH 00 DEGREES, 17 MINUTES, 57 SECONDS EAST, 159.45 FEET; THENCE SOUTH 50 DEGREES, 40 MINUTES, 22 SECONDS EAST, 149.69 FEET; THENCE SOUTH 00 DEGREES, 17 MINUTES, 57 SECONDS EAST, 19.37 FEET; THENCE NORTH 89 DEGREES, 42 MINUTES, 03 SECONDS EAST, 227.47 FEET; TO A POINT ON THE EAST LINE OF SAID LOT 4, 853.38 FEET, AS MEASURED ALONG SAID EAST LINE, NORTH OF THE SOUTH EAST CORNER OF SAID LOT 4; THENCE SOUTH 00 DEGREES, 17 MINUTES, 57 SECONDS EAST ALONG THE EAST LINE OF SAID LOT 4, 853.38 FEET TO THE POINT OF BEGINNING IN COOK COUNTY, ILLINOIS;

### PARCEL 2:

EASEMENT FOR THE BENEFIT OF PARCEL 1 AS SET FORTH IN AND CREATED BY AGREEMENT AND DECLARATION OF COVENANTS AND EASEMENT RECORDED AS DOCUMENT NUMBER 86214935 FOR INGRESS AND EGRESS, SUPPORT UTILITY AND SERVICE EASEMENTS, PARKING AND ENCROACHMENT EASEMENT OVER THE FOLLOWING DESCRIBED PROPERTY:

LOTS 2 AND 4 IN 58-62 VENTURE SUBDIVISION OF PART OF SECTIONS 8 AND 9, TOWNSHIP 41 NORTH, RANGE 11, EAST OF THE THIRD PRINCIPAL MERIDIAN, (EXCEPT THE WEST 17.0 FEET OF SAID LOTS, AS MEASURED AT RIGHT ANGLES, AND EXCEPT THAT PART OF LOT 4 DESCRIBED AS FOLLOWS:

BEGINNING AT THE MOST NORTHERLY CORNER OF LOT 4; THENCE SOUTH 12 DEGREES 10 MINUTES 10 SECONDS WEST, 271.97 FEET TO A POINT BEING 297.66 FEET EASTERLY OF THE SOUTHWEST CORNER OF LOT 6 IN SAID 58-62 VENTURE SUBDIVISION; THENCE CONTINUOUSLY SOUTH 12 DEGREES 10 MINUTES 10 SECONDS WEST A DISTANCE OF 20.03 FEET; THENCE SOUTH 64 DEGREES 18 MINUTES 39 SECONDS EAST, 123.39 FEET; THENCE NORTH 21 DEGREES 25 MINUTES 20 SECONDS EAST A DISTANCE OF 297.37 FEET TO A POINT IN THE NORTHEASTERLY LINE OF LOT 4 IN SAID 58-62 VENTURE SUBDIVISION, SAID LINE BEING AN ARC OF A CIRCLE CONVEX NORTHEASTERLY AND HAVING A RADIUS OF 2814.79 FEET; THENCE NORTHWESTERLY ALONG SAID ARC FOR A DISTANCE OF 170.02 FEET TO THE PLACE OF BEGINNING, AND EXCEPT THE NORTH 113.86 FEET, MEASURED AT RIGHT ANGLES TO THE NORTH LINE OF LOT 4, OF THE EAST

93017311

UNOFFICIAL COPY

Property of Cook County Clerk's Office

# UNOFFICIAL COPY

20170111

214.73 FEET OF THE WEST 231.73 FEET, MEASURED AT RIGHT ANGLES, OF LOT 4 AND EXCEPT THAT PART OF LOT 4 DESCRIBED AS FOLLOWS, THE WEST LINE OF SAID LOT 4 IS DUE NORTH-SOUTH FOR THE FOLLOWING COURSES; BEGINNING AT A POINT IN THE WEST LINE OF LOT 4 AFORESAID, 114 FEET SOUTH OF THE NORTHWEST CORNER THEREOF, THENCE SOUTH 87 DEGREES 07 MINUTES EAST A DISTANCE OF 232.02 FEET; THENCE DUE SOUTH A DISTANCE OF 120 FEET; THENCE NORTH 87 DEGREES 07 MINUTES WEST A DISTANCE OF 232.02 FEET TO SAID WEST LINE OF LOT 4; THENCE DUE NORTH ON SAID LINE, A DISTANCE OF 120 FEET TO THE POINT OF BEGINNING,

(EXCEPTING THEREFROM:

THAT PART OF LOTS 2 AND 4 IN 58-62 VENTURE SUBDIVISION OF PART OF SECTIONS 8 AND 9, TOWNSHIP 41 NORTH, RANGE 11, EAST OF THE THIRD PRINCIPAL MERIDIAN, ACCORDING TO THE PLAT THEREOF RECORDED MARCH 2, 1970 AS DOCUMENT NUMBER 21092384, DESCRIBED AS FOLLOWS:

BEGINNING AT THE SOUTHEAST CORNER OF SAID LOT 4 (THE WEST LINE OF SAID LOT 4 HAVING AN ASSUMED BEARING OF NORTH 00 DEGREES 17 MINUTES 57 SECONDS WEST FOR THIS LEGAL DESCRIPTION); THENCE NORTH 89 DEGREES 51 MINUTES 05 SECONDS WEST ALONG THE SOUTH LINE OF SAID LOTS 2 AND 4, 334.79 FEET TO AN ANGLE POINT IN THE SOUTH LINE OF SAID LOT 2; THENCE SOUTH 88 DEGREES 15 MINUTES 10 SECONDS WEST ALONG THE SOUTH LINE OF SAID LOT 2, 145.03 FEET TO AN INTERSECTION WITH A LINE 17.0 FEET, AS MEASURED AT RIGHT ANGLES, EAST OF AND PARALLEL WITH THE WEST LINE OF SAID LOTS 2 AND 4; THENCE NORTH 00 DEGREES 17 MINUTES 57 SECONDS WEST ALONG SAID LAST DESCRIBED PARALLEL LINE, BEING THE EAST LINE OF WILKE ROAD AS WIDENED, 1128.93 FEET;

THENCE NORTH 89 DEGREES 42 MINUTES 03 SECONDS EAST, 137.0 FEET;

THENCE SOUTH 00 DEGREES 17 MINUTES 57 SECONDS EAST, 159.65 FEET;

THENCE SOUTH 50 DEGREES 40 MINUTES 22 SECONDS EAST, 149.69 FEET;

THENCE SOUTH 00 DEGREES 17 MINUTES 57 SECONDS EAST, 19.37 FEET;

THENCE NORTH 89 DEGREES 42 MINUTES 03 SECONDS EAST, 22.47 FEET;

TO A POINT ON THE EAST LINE OF SAID LOT 4, 853.38 FEET, AS MEASURED ALONG SAID EAST LINE, NORTH OF THE SOUTHEAST CORNER OF SAID LOT 4; THENCE SOUTH 00 DEGREES 17 MINUTES 57 SECONDS EAST ALONG THE EAST LINE OF SAID LOT 4, 853.38 FEET TO THE PLACE OF BEGINNING), IN COOK COUNTY, ILLINOIS.

93017211

UNOFFICIAL COPY

Property of Cook County Clerk's Office

# UNOFFICIAL COPY

93017211

## PARCEL 3:

A PERMANENT AND PERPETUAL NON-EXCLUSIVE EASEMENT AS CREATED IN AGREEMENT REGARDING EXTINGUISHMENT, RELEASE AND REGRANT OF EASEMENTS, COVENANTS AND RESTRICTIONS MADE BY CHICAGO TITLE AND TRUST COMPANY, AS TRUSTEE UNDER TRUST AGREEMENT DATED NOVEMBER 2, 1970 AND KNOWN AS TRUST NUMBER 56088 RECORDED APRIL 30, 1986 AS DOCUMENT 89170066, FOR THE BENEFIT OF PARCEL 1 FOR THE PURPOSES OF CONSTRUCTING, OPERATING, USING, REPAIRING, REMOVING, REPLACING AND MAINTAINING A WATER LINE OR LINES AND A SANITARY SEWER AND APPURTENANCES AND FOR ACCESS THERETO FOR THE PURPOSE OF CONSTRUCTING, INSTALLING, OPERATING, USING, MAINTAINING, REMOVING, REPLACING AND REPAIRING SAME, IN, UPON, ACROSS, OVER AND UNDER THAT PORTION OF PARCEL A AS DESCRIBED IN SAID EASEMENT AGREEMENT.

County of Cook County Clerk's Office

93017211

UNOFFICIAL COPY

Property of Cook County Clerk's Office

# UNOFFICIAL COPY

9 3 0 1 7 2 1 1

## STATEMENT BY GRANTOR AND GRANTEE


The grantor or his/her agent affirms that, to the best of his/her knowledge, the name of the grantee shown on the deed or assignment of beneficial interest in a land trust is either a natural person, an Illinois corporation or foreign corporation authorized to do business or acquire and hold title to real estate in Illinois, a partnership authorized to do business or acquire and hold title to real estate in Illinois, or other entity recognized as a person and authorized to do business or acquire title to real estate under the laws of the State of Illinois.

Dated December 29, 1992

Signature: David B. Yehin  
Grantor or Agent

Subscribed and sworn to before  
me by the said \_\_\_\_\_  
this 29th day of December, 1992.

Notary Public Donald I. Resnick



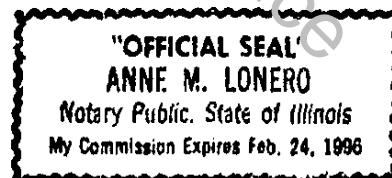
The grantee or his/her agent affirms and verifies that to the best of his/her knowledge, the name of the grantee shown on the deed or assignment of beneficial interest in a land trust is either a natural person, an Illinois corporation or foreign corporation authorized to do business or acquire and hold title to real estate in Illinois, a partnership authorized to do business or acquire and hold title to real estate in Illinois, or other entity recognized as a person and authorized to do business or acquire and hold title to real estate under the laws of the State of Illinois.

Dated December 29, 1992

Signature: David B. Yehin, attorney  
Grantee or Agent

Subscribed and sworn to before  
me by the said \_\_\_\_\_  
this 29th day of December, 1992.

Notary Public Anne M. Lonero



NOTE: Any person who knowingly submits a false statement concerning the identity of a grantee shall be guilty of a Class C misdemeanor for the first offense and of a Class A misdemeanor for subsequent offenses.

[Attach to deed or ABI to be recorded in Cook County, Illinois, if exempt under provisions of Section 4 of the Illinois Real Estate Transfer Tax Act.]

93017231

UNOFFICIAL COPY

Property of Cook County Clerk's Office

93017211