

93055247

93 JAN 22 AM 9:56

93055247

LASALLE TALMAN BANK, F.S.B.
RELEASE OF MORTGAGE
Loan No. 286177-1

THE ABOVE SPACE FOR RECORDERS USE ONLY

KNOW ALL MEN BY THESE PRESENTS THAT LASALLE TALMAN BANK, F.S.B FORMERLY KNOWN AS THE TALMAN HOME FEDERAL SAVINGS AND LOAN ASSOCIATION OF ILLINOIS a corporation existing under the laws of the United States of America, for and in consideration of one dollar, and other good and valuable consideration, the receipt whereof is hereby acknowledged does hereby Remise, Convey, Release and Quit-Claim unto DOROTHY R. BOCHANTIN, WIDOW

all the right, title, interest, claim or demand whatsoever it may have acquired in, through or by a certain Mortgage recorded/registered in the Recorder's/Registrar's office of COOK County, Illinois, as Document No. 3994594, to the premises therein described to-wit:

(SEE LEGAL DESCRIPTION ATTACHED HERETO)

2300

Property Address: 10369 DEARLOVE RD., UNIT 7-209, GLENVIEW, IL 60025
Permanent Index No. 04 32 402 061 1174

Said Association warrants that it has good right, title, and interest in and to said mortgage and has the right to release the same either as the original mortgagee or as successor in interest to the original mortgagee.

IN TESTIMONY WHEREOF, LASALLE TALMAN BANK, F.S.B. has caused this release to be signed by its duly authorized officers and its corporate seal to be affixed hereto this January 11, 1993

LASALLE TALMAN BANK, F.S.B.

Attest: *Valerie L. Luter*
Loan Servicing Officer

By: *James L. Schultz*
Loan Servicing Officer

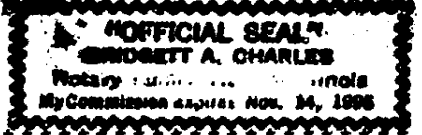
STATE OF ILLINOIS
COUNTY OF COOK SS.

I, the undersigned, a Notary Public in and for said County in the State aforesaid, DO HEREBY CERTIFY THAT: the persons whose names are subscribed to the foregoing instrument are personally known to me to be duly authorized officers of LaSalle Talman Bank, F.S.B. THAT THEY appeared before me this day in person and severally acknowledged that they signed and delivered the said instrument in writing as duly authorized officers of said corporation and caused the corporate seal of said corporation to be affixed thereto pursuant to authority given by the board of Directors of said Corporation as their free and voluntary act, and as the free and voluntary act and deed of said corporation for the uses and purposes therein set forth.

Given under my hand and notarial seal, the day and year first above written.

THIS INSTRUMENT WAS PREPARED BY:
JAMES DOLAN / J. UMLAUF
LASALLE TALMAN HOME MORTGAGE CORPORATION
4242 North Harlem Avenue
Norridge, Illinois 60634

Bridgett A. Charles
Notary Public



* FOR THE PROTECTION OF THE OWNER, THIS RELEASE SHALL BE FILED WITH THE *
* RECORDER OF DEEDS OR THE REGISTRAR OF TITLES IN WHOSE OFFICE THE *
* MORTGAGE OR DEED OF TRUST WAS FILED. *

Recorder's Box No. _____



Mail to:
DOROTHY BOCHANTIN
10369 DEARLOVE RD., UNIT 7-209
GLENVIEW, ILLINOIS 60025

BOX 333

RE054 003 G63

lead
73915882 to abost
McCarty
92000749

93055247

UNOFFICIAL COPY

UNIT 7-209 IN THE REGENCY CONDOMINIUM NUMBER 1, AS DELINEATED ON THE SURVEY OF PART OF THE WEST 30 ACRES OF THE SOUTH WEST 1/4 OF THE SOUTH EAST 1/4 OF SECTION 32, TOWNSHIP 42 NORTH, RANGE 12 EAST OF THE THIRD PRINCIPAL MERIDIAN, IN COOK COUNTY, ILLINOIS, WHICH SURVEY IS ATTACHED AS EXHIBIT "E" TO THE DECLARATION OF CONDOMINIUM REGISTERED IN THE OFFICE OF THE REGISTRAR OF TITLES OF COOK COUNTY, ILLINOIS, AS DOCUMENT NUMBER LR 3112447 TOGETHER WITH ITS UNDIVIDED PERCENTAGE INTEREST IN THE COMMON ELEMENTS AS SET FORTH IN SAID DECLARATION, AS AMENDED FROM TIME TO TIME, IN COOK COUNTY, ILLINOIS.

UNIT 7-209 IN THE REGENCY CONDOMINIUM NUMBER 1, AS DELINEATED ON THE SURVEY OF PART OF THE WEST 30 ACRES OF THE SOUTH WEST 1/4 OF THE SOUTH EAST 1/4 OF SECTION 32, TOWNSHIP 42 NORTH, RANGE 12 EAST OF THE THIRD PRINCIPAL MERIDIAN, IN COOK COUNTY, ILLINOIS, WHICH SURVEY IS ATTACHED AS EXHIBIT "E" TO THE DECLARATION OF CONDOMINIUM REGISTERED IN THE OFFICE OF THE REGISTRAR OF TITLES OF COOK COUNTY, ILLINOIS, AS DOCUMENT NUMBER LR 3112447 TOGETHER WITH ITS UNDIVIDED PERCENTAGE INTEREST IN THE COMMON ELEMENTS AS SET FORTH IN SAID DECLARATION, AS AMENDED FROM TIME TO TIME, IN COOK COUNTY, ILLINOIS.

UNIT 7-209 IN THE REGENCY CONDOMINIUM NUMBER 1, AS DELINEATED ON THE SURVEY OF PART OF THE WEST 30 ACRES OF THE SOUTH WEST 1/4 OF THE SOUTH EAST 1/4 OF SECTION 32, TOWNSHIP 42 NORTH, RANGE 12 EAST OF THE THIRD PRINCIPAL MERIDIAN, IN COOK COUNTY, ILLINOIS, WHICH SURVEY IS ATTACHED AS EXHIBIT "E" TO THE DECLARATION OF CONDOMINIUM REGISTERED IN THE OFFICE OF THE REGISTRAR OF TITLES OF COOK COUNTY, ILLINOIS, AS DOCUMENT NUMBER LR 3112447 TOGETHER WITH ITS UNDIVIDED PERCENTAGE INTEREST IN THE COMMON ELEMENTS AS SET FORTH IN SAID DECLARATION, AS AMENDED FROM TIME TO TIME, IN COOK COUNTY, ILLINOIS.



UNIT 7-209 IN THE REGENCY CONDOMINIUM NUMBER 1, AS DELINEATED ON THE SURVEY OF PART OF THE WEST 30 ACRES OF THE SOUTH WEST 1/4 OF THE SOUTH EAST 1/4 OF SECTION 32, TOWNSHIP 42 NORTH, RANGE 12 EAST OF THE THIRD PRINCIPAL MERIDIAN, IN COOK COUNTY, ILLINOIS, WHICH SURVEY IS ATTACHED AS EXHIBIT "E" TO THE DECLARATION OF CONDOMINIUM REGISTERED IN THE OFFICE OF THE REGISTRAR OF TITLES OF COOK COUNTY, ILLINOIS, AS DOCUMENT NUMBER LR 3112447 TOGETHER WITH ITS UNDIVIDED PERCENTAGE INTEREST IN THE COMMON ELEMENTS AS SET FORTH IN SAID DECLARATION, AS AMENDED FROM TIME TO TIME, IN COOK COUNTY, ILLINOIS.

UNIT 7-209 IN THE REGENCY CONDOMINIUM NUMBER 1, AS DELINEATED ON THE SURVEY OF PART OF THE WEST 30 ACRES OF THE SOUTH WEST 1/4 OF THE SOUTH EAST 1/4 OF SECTION 32, TOWNSHIP 42 NORTH, RANGE 12 EAST OF THE THIRD PRINCIPAL MERIDIAN, IN COOK COUNTY, ILLINOIS, WHICH SURVEY IS ATTACHED AS EXHIBIT "E" TO THE DECLARATION OF CONDOMINIUM REGISTERED IN THE OFFICE OF THE REGISTRAR OF TITLES OF COOK COUNTY, ILLINOIS, AS DOCUMENT NUMBER LR 3112447 TOGETHER WITH ITS UNDIVIDED PERCENTAGE INTEREST IN THE COMMON ELEMENTS AS SET FORTH IN SAID DECLARATION, AS AMENDED FROM TIME TO TIME, IN COOK COUNTY, ILLINOIS.

UNIT 7-209 IN THE REGENCY CONDOMINIUM NUMBER 1, AS DELINEATED ON THE SURVEY OF PART OF THE WEST 30 ACRES OF THE SOUTH WEST 1/4 OF THE SOUTH EAST 1/4 OF SECTION 32, TOWNSHIP 42 NORTH, RANGE 12 EAST OF THE THIRD PRINCIPAL MERIDIAN, IN COOK COUNTY, ILLINOIS, WHICH SURVEY IS ATTACHED AS EXHIBIT "E" TO THE DECLARATION OF CONDOMINIUM REGISTERED IN THE OFFICE OF THE REGISTRAR OF TITLES OF COOK COUNTY, ILLINOIS, AS DOCUMENT NUMBER LR 3112447 TOGETHER WITH ITS UNDIVIDED PERCENTAGE INTEREST IN THE COMMON ELEMENTS AS SET FORTH IN SAID DECLARATION, AS AMENDED FROM TIME TO TIME, IN COOK COUNTY, ILLINOIS.

Property of Cook County Clerk's Office

93055247



BRIDGET A. CHARLES