

UNOFFICIAL COPY

93092064

93092064

PLAT

2-4-93

SEE PLAT BOOKS

Property of Cook County Clerk's Office

UNOFFICIAL COPY

Property of Cook County Clerk's Office

UNOFFICIAL COPY

SEVENTH AMENDMENT TO

93092064

DECLARATION AND BY-LAWS OF

TRIUMVERA TOWNHOME CONDOMINIUM ASSOCIATION NO. 3

FEB 04 1993

PLAT WITH THIS DOCUMENT

THIS AMENDMENT made and entered in this 31st day of January, 1993, by CAPITOL BANK AND TRUST COMPANY, an Illinois corporation, not individually, but solely as Trustee under Trust Agreement dated May 11, 1991, and known as Trust No. 1504 (hereinafter referred to as "Trustee") and HANLIN HOMES, INC., an Illinois corporation (hereinafter referred to as "Developer").

WITNESSETH:

93092064

WHEREAS, by a Declaration of Condominium and By-Laws of Triumvera Townhome Condominium Association No. 3 (the "Declaration") filed on the Office of Registrar of Titles of Cook County, Illinois on February 4, 1990 as Document No. LR 3858597, the Declarer (as defined in the Declaration) submitted certain real property to the provisions of the Illinois Condominium Property Act (the "Act"); and,

WHEREAS, the Declarer has filed a First Amendment to the Declaration with the Registrar of Titles on August 21, 1990 as Document No. LR 3905764 to amend sheet 4 of 8 of Exhibit C to include the dimensions of units 2-1A, 2-2B, 2-3B and 2-4A as built, which dimensions and locations were not available at the date of the filing of the Declaration and Plat.

WHEREAS, the Declarer has filed a Second Amendment to the Declaration with the Registrar of Titles on October 11, 1990 as Document No. LR 3918276 to add Exhibits A-1 to said Declaration; to amend Exhibits A and B of said Declaration; to amend Exhibit C to the Declaration by adding sheets 1-A, 9, 10, 11, 12, and 13, and to amend Exhibit

A92187

Community Title Insurance Agency

3/2/93 Mail Copies [unclear]

93092064

REC-01 RECORDING 4315
- T04444 TRAN 3655 02/04/93 131241
- 84676 * -93-092064
- COOK COUNTY RECORDER

UNOFFICIAL COPY

Property of Cook County Clerk's Office

UNOFFICIAL COPY

5 0 9 2 0 6 1

WHEREAS, the Declarer filed a Third Amendment to the Declaration with the Registrar of Titles to amend page 12 and 13 of Exhibit C to the Declaration on February 5, 1991 as Document No. LR 3942723 to include the dimensions of units 9-1B, 9-2B, 9-3A, 10-1B, 10-2B, 10-3A which dimensions and locations were not available at the date of the filing of the Declaration and Plat and previous amendments thereto.

WHEREAS, the Declarer has previously recorded a Fourth Amendment to the Declaration as Document No. 92062690 with the Recorder of Cook County and thereby annexed an additional parcel to the Condominium and amended Exhibits A, B, and C by adding sheets 1-B, 14, 15, and Exhibit D; and

WHEREAS, the Declarer recorded a Fifth Amendment with the Cook County Recorder on April 30, 1992 as Document No. 92295360 thereby amending page 16 of Exhibit C to include the dimension of units 7-1B, 7-2B and 7-3A; and

WHEREAS, the Declarer recorded a Sixth Amendment with the Cook County Recorder on September 11, 1992 as Document Number 92674564 thereby annexing Parcels L and M to the condominium parcel; amending Exhibit A, Exhibit B, and Exhibit C Sheet 1-B and adding sheets 16, 17, and 18 to Exhibit C; and Exhibit D.

WHEREAS, the Declarer now desires to so annex and add on Parcel N to said Condominium Parcel and thus submit to the provision of the Act and the Declaration certain real property (the Additional Parcel) described in the Amendment to Exhibit C, Sheet 1-B of 20 sheets attached hereto, which additional Parcel is a portion of the Development Area; and

UNOFFICIAL COPY

Property of Cook County Clerk's Office

UNOFFICIAL COPY

3092064

WHEREAS, the Declaration reserves to the Declarer the right to annex and add on to the Condominium Parcel and thereby add to the Condominium created by the Declaration all or any portion of the property described in Exhibit A to the Declaration, which property is also referred to as "Development Area"; and

NOW THEREFORE, the Declarer does hereby amend the Declaration as follows:

1. The Additional Parcel, legally described on Exhibit C, as amended on Sheet 1-B, a copy of which is attached hereto, and otherwise identified therein as parcel N, is hereby annexed to the Condominium Parcel as defined in the Declaration and is hereby submitted to the Act as a part of the Condominium in accordance with and shall be deemed to be governed in all respects by, the terms and provisions of the Declaration.

2. Third Amended Exhibit B (the legal description of the Condominium Parcel) to the Declaration is hereby amended. The Fourth Amended Exhibit B shall include the property legally described on Third Exhibit B hereto, and the Property described on Exhibit C, Sheet 1-B, which is the additional parcel now being submitted to the Act and the Declaration.

3. Exhibit C, Sheet 1-B to the Declaration is hereby amended by adding the Amendment to Exhibit C, Sheet 1-B in the form attached hereto, and further sheets 19 and 20 are hereby added to Exhibit C in the form attached hereto. The Amendments to Exhibit C set forth on the Plat of Survey the Common Elements and new units hereby added and annexed to the Condominium Parcel by this Amendment.

UNOFFICIAL COPY

Property of Cook County Clerk's Office

UNOFFICIAL COPY

3 0 9 2 0 6

4. Exhibit D to the Declaration is hereby amended. The Amended Exhibit D is attached hereto. The Amended Exhibit D sets forth the percentage of ownership of common elements of all units both existing previously and added by this Amendment.

5. The Additional Common Elements annexed by this instrument are hereby conveyed to the grantees of all Units, including the grantees of Units heretofore conveyed, all as set forth in the Declaration.

6. Except as expressly set forth herein, the Declaration shall remain in full force and effect in accordance with its terms.

IN WITNESS WHEREOF, this Seventh Amendment to Declaration and By-Laws of Triumvera Townhome Condominium Association No. 3 is executed by THE CAPITOL BANK AND TRUST COMPANY, INC., an Illinois corporation, not individually but solely as Trustee under a certain Trust Agreement dated May 11, 1988, and known as Trust No. 1504 in the exercise of power and authority conferred upon and vested in it as such Trustee. It is expressly understood and agreed by every person, firm or corporation hereafter claiming any interest under this instrument that THE CAPITOL BANK AND TRUST COMPANY, as Trustees aforesaid, and not personally, has joined in the execution of this instrument for the sole purpose of subjecting such title holding interest and the trust estate under said Trust to the terms of this amendment to the Declaration; and, further, that no duty shall rest upon THE CAPITOL BANK AND TRUST COMPANY either personally or as such Trustee, to sequester trust assets, rentals, avails or proceeds of any kind, or otherwise see to the fulfillment or discharge or any obligations, whether express or implied,

93092064

UNOFFICIAL COPY

arising under the terms of this Declaration, except where such Trustee is acting pursuant to direction as provided by the terms of said Trust No. 1504 and THE CAPITOL BANK AND TRUST COMPANY, INC. as Trustee as aforesaid, and not individually, has caused its corporate seal to be affixed hereunto and has caused its name to be signed to these presents by its Trust Officer and attested by its Assistant Trust Officer this 28TH day of JANUARY, 1993.

THE CAPITOL BANK AND TRUST COMPANY, INC., not individually but solely as Trustee under Trust No. 1504,

Attest:

[Signature]
TRUST OFFICER

BY:

[Signature]
Trust Officer

HANLIN HOMES, INC., Developer

Attest:

[Signature]

BY:


[Signature]
President

This instrument is executed by CAPITOL BANK AND TRUST, not personally but solely as Trustee, as aforesaid. All the covenants and conditions to be performed hereunder by CAPITOL BANK AND TRUST are undertaken by it solely as Trustee, as aforesaid, and not individually, and no personal liability shall be asserted or be enforceable against CAPITOL BANK AND TRUST by reason of any of the covenants, representations or warranties contained in this instrument.

93092064

UNOFFICIAL COPY

Property of Cook County Clerk's Office




UNOFFICIAL COPY

9 0 9 2 0 6 4

STATE OF ILLINOIS)
) SS.
COUNTY OF COOK)

I, Victoria J. Klobukowski, a Notary Public in and for the County and State of aforesaid, DO HEREBY CERTIFY that EDWARD T. LUCAS, of Capitol Bank and Trust Company, a National Banking Association, and Sharon K. Crowley thereof, personally known to me to be the same persons whose names are subscribed to the foregoing instrument as such Trust Officer and Trust Officer, respectively, appeared before me this day in person and acknowledged that they signed and delivered the said instrument as their own free and voluntary act, and as the free and voluntary act, of said Bank, for the uses and purposes therein set forth; and the said Trust Officer did also then and there acknowledge that he/she as custodian of the corporate seal of said Bank, did affix the said corporate seal of said Bank to said instrument as his/her own free and voluntary act an as the free and voluntary act of said bank for the uses and purposes of therein set forth.

GIVEN: under my hand and notarial seal this 21st day of January, 1993.




Victoria J. Klobukowski
Notary Public

STATE OF ILLINOIS
COUNTY OF COOK

I, the undersigned, a Notary Public in and for the County and State of aforesaid, DO HEREBY CERTIFY that Joseph Goslin, of Hanlin Homes, Inc., a Illinois Corporation, and Gregg R. Goslin thereof, personally known to me to be the same persons whose names are subscribed to the foregoing instrument as such President and Secretary, respectively, appeared before me this day in person and acknowledged that they signed and delivered the said instrument as their own free and voluntary act, and as the free and voluntary act, of said Bank, for the uses and purposes therein set forth; and the said Secretary did also then and there acknowledge that he/she as custodian of the corporate seal of said Bank, did affix the said corporate seal of said Bank to said instrument as his/her own free and voluntary act and as the free and voluntary act of said bank for the uses and purposes of therein set forth.

95092064


GIVEN: under my hand and notarial seal this 20 day of January, 1993.



Barbara J. Then
Notary Public

UNOFFICIAL COPY

Property of Cook County Clerk's Office



UNOFFICIAL COPY

Mail to 09303

This instrument prepared by: William J. Hurley, III
Rock, Fusco, Reynolds & Garvey, Ltd.
350 N. LaSalle Street, Suite 900
Chicago, IL 60610



Property of Cook County Clerk's Office

93092064

UNOFFICIAL COPY

Property of Cook County Clerk's Office

UNOFFICIAL COPY

CONSENT OF MORTGAGE

Cragin Federal Bank for Savings, a National Banking Association, holder of a mortgage on the Property dated January 13, 1989, and filed with the Office of the Registrar of Titles of Cook County, Illinois on March 9, 1989 as Document No. 3778387, hereby consents to the execution and recording of the within Seventh Amendment to Declaration of Condominium Ownership of Triumvera Townhome Condominium No. 3 and agrees that said mortgage is subject to the provisions of the Declaration.

IN WITNESS WHEREOF, the said Cragin Federal Bank for Savings has caused this instrument to be signed by its duly authorized officers on its behalf; all done at Chicago, Illinois on this 28th day of January, 1993.

BY: _____
[Signature]

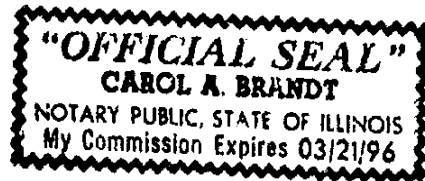
ATTEST: _____
[Signature]

STATE OF ILLINOIS)
) SS.
COUNTY OF COOK)

I, Carol A. Brandt, a Notary Public in and for the County and State of aforesaid, DO HEREBY CERTIFY that John F. Better and Janice M. Mikol Vice President and Officer, respectively, of Cragin Federal Bank for Savings, personally known to me to be the same persons whose names are subscribed to the foregoing instrument as such Vice President and Officer, appeared before me this day in person and acknowledged that they signed and delivered the said instrument as their own free and voluntary act, and as the free and voluntary act, of said Bank, for the uses and purposes therein set forth.

GIVEN: under my hand and notarial seal this 28th day of January, 1993.

Carol A. Brandt
Notary Public



93092064

UNOFFICIAL COPY

Property of Cook County Clerk's Office



UNOFFICIAL COPY
AMENDED EXHIBIT A
TO DECLARATION OF CONDOMINIUM OWNERSHIP

THE DEVELOPMENT AREA

THAT PART OF THE SOUTH HALF OF THE SOUTHEAST QUARTER OF SECTION 32, TOWNSHIP 42 NORTH, RANGE 12, EAST OF THE THIRD PRINCIPAL MERIDIAN, DESCRIBED AS FOLLOWS: COMMENCING AT THE INTERSECTION OF THE NORTH LINE OF THE SOUTH HALF OF THE SOUTHEAST QUARTER OF SAID SECTION 32 WITH THE SOUTHWESTERLY RIGHT-OF-WAY LINE OF MILWAUKEE AVE., AS ESTABLISHED BY DOCUMENT NUMBER LR 2492593, THENCE S 37°23'34" E, ALONG SAID SOUTHWESTERLY LINE A DISTANCE OF 571.07 FEET; THENCE S 36°46'15" E, ALONG SAID SOUTHWESTERLY RIGHT-OF-WAY LINE A DISTANCE OF 325.13 FEET; THENCE S 54°59'07" W, A DISTANCE OF 363.46 FEET; THENCE, S 0°00'26" W, A DISTANCE OF 351.29 FEET TO A POINT 50.00 FEET NORTH OF THE SOUTH LINE OF THE SOUTHEAST QUARTER OF SAID SECTION 32, AS MEASURED PERPENDICULARLY THERETO; THENCE N 89°59'34" W ALONG A LINE 50.00 FEET NORTH OF, AS MEASURED PERPENDICULARLY THERETO AND PARALLEL WITH SAID SOUTH LINE OF THE SOUTHEAST QUARTER OF SECTION 32, A DISTANCE OF 692.14 FEET, TO THE TRUE POINT OF BEGINNING OF THE HEREON DESCRIBED PARCEL OF LAND; THENCE N 0°00'26" E, 242.82 FEET; THENCE N 89°59'34" W A DISTANCE OF 17.00 FEET; THENCE N 0°00'26" E, A DISTANCE OF 95.83 FEET; TO A POINT OF CURVATURE; THENCE ALONG A CURVE TO THE RIGHT HAVING A RADIUS OF 46.00 FEET, AN ARC LENGTH OF 72.26 FEET TO A POINT OF TANGENCY; THENCE S 89°59'34" E, A TANGENT TO THE LAST DESCRIBED CURVE A DISTANCE OF 80.40 FEET; THENCE N 0°00'26" E A DISTANCE OF 11.50 FEET; THENCE S 89°59'34" E, A DISTANCE OF 69.58 FEET; THENCE N 0°00'26" E, A DISTANCE OF 6.50 FEET; THENCE S 89°59'34" E A DISTANCE OF 7.92 FEET; THENCE N 0°00'26" E, A DISTANCE OF 8.83 FEET; THENCE S 89°59'34" E A DISTANCE OF 6.50 FEET; THENCE S 0°00'26" W A DISTANCE OF 8.83 FEET. THENCE S 89°59'34" E, A DISTANCE OF 32.58 FEET, THENCE N 0°00'26" E, 270.66 FEET; THENCE S 89°52'13" W, 220.09 FEET; THENCE S 47°37'56" W, 124.97 FEET; THENCE N 0°54'03" W, 128.68 FEET; THENCE N 85°46'48" W, 7.92 FEET; THENCE N 20°00'60" E, 51.12 FEET; THENCE N 25°24'16" W, 114.71 FEET (N 18°31'49" W, 117.15 FEET DEED), THENCE N 8°41'18" W A DISTANCE OF 164.57 FEET; TO A POINT OF CURVATURE; THENCE ALONG A CURVE TO THE RIGHT; TANGENT TO THE LAST DESCRIBED LINE, HAVING A RADIUS OF 40.00 FEET AN ARC LENGTH OF 9.51 FEET TO A POINT; THENCE N 62°46'09" W, A DISTANCE OF 61.68 FEET; THENCE S 17°15'51" W A DISTANCE OF 21.67 FEET, THENCE N 62°46'09" W A DISTANCE OF 51.06 FEET TO A POINT ON THE EAST LINE OF THE WEST 30 ACRES OF THE SOUTH HALF OF THE SOUTHEAST QUARTER OF SAID SECTION 32; THENCE S 0°02'24" E, ALONG THE SAID EAST LINE 968.84 FEET TO A POINT OF INTERSECTION WITH A LINE DRAWN 240.00 FEET NORTH OF AND PARALLEL TO THE SOUTH LINE OF THE SOUTHEAST QUARTER OF SAID SECTION 32; THENCE S 89°59'34" E ALONG THE SAID PARALLEL LINE, 240.00 FEET; THENCE S 0°02'24" E, 190.00 FEET, TO THE POINT ON A LINE DRAWN 50.00 FEET NORTH OF AND PARALLEL TO THE SAID SOUTH LINE; THENCE SOUTH 89°59'34" E, ALONG THE LAST DESCRIBED PARALLEL LINE, 38.29 FEET TO THE POINT OF BEGINNING IN COOK COUNTY, ILLINOIS, TOGETHER WITH:

LESS THAT PART OF THE SOUTH HALF OF THE SOUTHEAST QUARTER OF SECTION 32, TOWNSHIP 42 NORTH RANGE 12, EAST OF THE THIRD PRINCIPAL MERIDIAN DESCRIBED AS FOLLOWS:

92092064

UNOFFICIAL COPY

Property of Cook County Clerk's Office

PARCEL A:

UNOFFICIAL COPY

THAT PART OF THE SOUTH HALF OF THE SOUTHEAST QUARTER OF SECTION 32, TOWNSHIP 42 NORTH, RANGE 12, EAST OF THE THIRD PRINCIPAL MERIDIAN, DESCRIBED AS FOLLOWS: COMMENCING AT THE NORTHEAST CORNER OF THE WEST 30 ACRES OF THE SOUTH HALF OF THE SOUTHEAST QUARTER OF SAID SECTION 32; THENCE S 0°02'24" E ALONG THE EAST LINE OF SAID WEST 30 ACRES, A DISTANCE OF 152.85 FEET; THENCE N 89°51'36" E, A DISTANCE OF 21.10 FEET TO THE PLACE OF BEGINNING; THENCE CONTINUING N 89°51'36" E, A DISTANCE OF 88.98 FEET; THENCE SOUTHERLY ALONG AN ARC OF A CIRCLE, CONVEX TO THE WEST, HAVING A RADIUS OF 40.00 FEET, THE CHORD THEREOF HAVING A BEARING OF S 6°14'32" E AND A LENGTH OF 3.41 FEET, AN ARC-DISTANCE OF 3.42 FEET TO A POINT OF TANGENCY; THENCE S 8°41'18" E, A DISTANCE OF 117.98 FEET; THENCE S 89°53'53" W, A DISTANCE OF 107.03 FEET; THENCE N 0°00'17" W, A DISTANCE OF 29.65 FEET; THENCE N 89°37'50" W, A DISTANCE OF 3.98 FEET; THENCE N 0°07'22" W, A DISTANCE OF 60.80 FEET; THENCE S 89°37'31" E, A DISTANCE OF 4.03 FEET; THENCE N 0°02'24" W, A DISTANCE OF 29.55 FEET TO THE PLACE OF BEGINNING, IN COOK COUNTY, ILLINOIS, TOGETHER WITH

PARCEL B:

THAT PART OF THE SOUTH HALF OF THE SOUTHEAST QUARTER OF SECTION 32, TOWNSHIP 42 NORTH, RANGE 12, EAST OF THE THIRD PRINCIPAL MERIDIAN, DESCRIBED AS FOLLOWS: COMMENCING AT THE NORTHEAST CORNER OF THE WEST 30 ACRES OF THE SOUTH HALF OF THE SOUTHEAST QUARTER OF SAID SECTION 32; THENCE S 0°02'24" E ALONG THE EAST LINE OF SAID WEST 30 ACRES, A DISTANCE OF 290.65 FEET; THENCE N 87°39'07" E, A DISTANCE OF 36.80 FEET TO THE PLACE OF BEGINNING; THENCE CONTINUING N 87°39'07" E, A DISTANCE OF 4.62 FEET; THENCE N 0°24'17" W, A DISTANCE OF 1.70 FEET; THENCE N 89°50'25" E, A DISTANCE OF 6.91 FEET; THENCE S 0°39'05" E, A DISTANCE OF 1.84 FEET; THENCE N 89°40'07" E, A DISTANCE OF 7.28 FEET; THENCE N 0°04'36" W, A DISTANCE OF 9.98 FEET; THENCE N 89°55'24" E, A DISTANCE OF 44.92 FEET; THENCE S 0°04'21" E, A DISTANCE OF 8.63 FEET; THENCE N 89°55'39" E, A DISTANCE OF 29.97 FEET; THENCE S 8°41'18" E, A DISTANCE OF 31.43 FEET; THENCE S 9°07'50" E, A DISTANCE OF 17.50 FEET; THENCE S 89°51'03" W, A DISTANCE OF 51.10 FEET; THENCE S 87°41'09" W, A DISTANCE OF 2.00 FEET; THENCE S 0°10'24" W, A DISTANCE OF 11.12 FEET; THENCE N 89°47'55" E, A DISTANCE OF 3.00 FEET; THENCE S 3°25'56" E, A DISTANCE OF .68 FOOT; THENCE N 89°30'04" W, A DISTANCE OF 3.00 FEET; THENCE S 0°01'40" W, A DISTANCE OF 11.19 FEET; THENCE N 89°18'31" E, A DISTANCE OF 2.02 FEET; THENCE S 89°57'14" E, A DISTANCE OF 52.57 FEET; THENCE SOUTHERLY ALONG AN ARC OF A CIRCLE CONVEX TO THE EAST, HAVING A RADIUS OF 100.00 FEET, THE CHORD THEREOF HAVING A BEARING OF S 11°26'33" W AND A LENGTH OF 29.70 FEET, AN ARC-DISTANCE OF 29.81 FEET TO A POINT OF TANGENCY; THENCE S 19°58'52" W, A DISTANCE OF 20.22 FEET; THENCE S 89°30'59" W, A DISTANCE OF 26.03 FEET; THENCE S 0°04'36" E, A DISTANCE OF 8.89 FEET; THENCE S 89°55'24" W, A DISTANCE OF 44.92 FEET; THENCE N 0°04'36" W, A DISTANCE OF 10.05 FEET; THENCE N 89°42'24" W, A DISTANCE OF 6.99 FEET; THENCE S 0°11'25" W, A DISTANCE OF 1.81 FEET; THENCE S 89°24'09" W, A DISTANCE OF

01002064

UNOFFICIAL COPY

Property of Cook County Clerk's Office

7.30 FEET; THENCE N 89°13'20" E, A DISTANCE OF 1.83 FEET; THENCE N 89°01'06" W, A DISTANCE OF 4.53 FEET; THENCE N 0°33'18" W, A DISTANCE OF 2.54 FEET; THENCE N 45°12'13" W, A DISTANCE OF 4.22 FEET; THENCE N 0°46'50" W, A DISTANCE OF 8.38 FEET; THENCE N 46°12'05" E, A DISTANCE OF 4.25 FEET; THENCE N 1°33'29" W, A DISTANCE OF 0.77 FOOT; THENCE S 89°55'24" W, A DISTANCE OF 3.96 FEET; THENCE N 0°04'36" W, A DISTANCE OF 14.00 FEET; THENCE N 89°55'24" E, A DISTANCE OF 3.92 FEET; THENCE N 0°13'50" W, A DISTANCE OF 25.64 FEET; THENCE S 89°09'53" W, A DISTANCE OF 2.98 FEET; THENCE N 0°00'29" E, A DISTANCE OF 0.64 FOOT; THENCE N 88°29'48" E, A DISTANCE OF 3.02 FEET; THENCE N 0°14'16" W, A DISTANCE OF 26.53 FEET; THENCE S 89°55'24" W, A DISTANCE OF 3.80 FEET; THENCE N 0°04'36" W, A DISTANCE OF 14.00 FEET; THENCE N 89°55'24" E, A DISTANCE OF 3.74 FEET; THENCE N 1°08'56" W, A DISTANCE OF 0.80 FOOT; THENCE N 44°14'07" W, A DISTANCE OF 4.21 FEET; THENCE N 0°10'30" W, A DISTANCE OF 8.36 FEET; THENCE N 45°52'03" E, A DISTANCE OF 4.21 FEET; THENCE N 0°40'47" W, A DISTANCE OF 2.58 FEET TO THE PLACE OF BEGINNING, IN COOK COUNTY, ILLINOIS, TOGETHER WITH

PARCEL C:

THAT PART OF THE SOUTH HALF OF THE SOUTHEAST QUARTER OF SECTION 32, TOWNSHIP 42 NORTH, RANGE 12, EAST OF THE THIRD PRINCIPAL MERIDIAN, DESCRIBED AS FOLLOWS: COMMENCING AT THE NORTHEAST CORNER OF THE WEST 30 ACRES OF THE SOUTH HALF OF THE SOUTHEAST QUARTER OF SAID SECTION 32; THENCE S 0°02'24" E ALONG THE EAST LINE OF SAID WEST 30 ACRES, A DISTANCE OF 422.74 FEET; THENCE N 89°57'03" E, A DISTANCE OF 24.27 FEET TO THE PLACE OF BEGINNING; THENCE CONTINUING N 89°57'03" E, A DISTANCE OF 96.72 FEET; THENCE S 1°58'52" W, A DISTANCE OF 28.43 FEET TO A POINT OF CURVATURE; THENCE SOUTHERLY ALONG AN ARC OF A CIRCLE, CONVEX TO THE WEST, HAVING A RADIUS OF 97.50 FEET, THE CHORD THEREOF HAVING A BEARING OF S 9°31'36" W AND A LENGTH OF 35.38 FEET, AN ARC-DISTANCE OF 35.58 FEET TO A POINT OF TANGENCY; THENCE S 0°55'41" E, A DISTANCE OF 58.28 FEET; THENCE S 89°45'06" W, A DISTANCE OF 81.69 FEET; THENCE N 0°09'17" W, A DISTANCE OF 29.74 FEET; THENCE N 89°39'27" W, A DISTANCE OF 4.05 FEET; THENCE N 0°09'17" W, A DISTANCE OF 60.74 FEET; THENCE N 89°38'02" E, A DISTANCE OF 3.95 FEET; THENCE N 0°09'17" W, A DISTANCE OF 29.63 FEET TO THE PLACE OF BEGINNING, IN COOK COUNTY, ILLINOIS, TOGETHER WITH

PARCEL D:

THAT PART OF THE SOUTH HALF OF THE SOUTHEAST QUARTER OF SECTION 32, TOWNSHIP 42 NORTH, RANGE 12, EAST OF THE THIRD PRINCIPAL MERIDIAN, DESCRIBED AS FOLLOWS: COMMENCING AT THE NORTHEAST CORNER OF THE WEST 30 ACRES OF THE SOUTH HALF OF THE SOUTHEAST QUARTER OF SAID SECTION 32; THENCE S 0°02'24" E ALONG THE EAST LINE OF SAID WEST 30 ACRES, A DISTANCE OF 557.48 FEET; THENCE S 89°46'49" E, A DISTANCE OF 21.47 FEET TO THE PLACE OF BEGINNING; THENCE CONTINUING S 89°46'49" E, A DISTANCE OF 85.05 FEET; THENCE S 0°55'41" E, A DISTANCE OF 69.43 FEET TO A POINT OF CURVATURE; THENCE SOUTHERLY ALONG AN ARC OF A CIRCLE CONVEX TO THE WEST, HAVING A RADIUS OF 162.50

0092064

UNOFFICIAL COPY

Property of Cook County Clerk's Office

UNOFFICIAL COPY

FEET, THE CHORD THEREOF HAVING A BEARING OF S 4°33'27" E AND A LENGTH OF 20.57 FEET, AND ARC-DISTANCE OF 20.59 FEET; THENCE N 89°51'02" W, A DISTANCE OF 92.06 FEET; THENCE N 0°06'16" E, A DISTANCE OF 60.39 FEET; THENCE S 89°43'29" E, A DISTANCE OF 4.12 FEET; THENCE N 0°01'37" E, A DISTANCE OF 29.65 FEET TO THE PLACE OF BEGINNING, IN COOK COUNTY, ILLINOIS, TOGETHER WITH

PARCEL E:

THAT PART OF THE SOUTH HALF OF THE SOUTHEAST QUARTER OF SECTION 32, TOWNSHIP 42 NORTH, RANGE 12, EAST OF THE THIRD PRINCIPAL MERIDIAN, DESCRIBED AS FOLLOWS: COMMENCING AT THE NORTHEAST CORNER OF THE WEST 30 ACRES OF THE SOUTH HALF OF THE SOUTHEAST QUARTER OF SAID SECTION 32; THENCE S 0°02'24" E ALONG THE EAST LINE OF SAID WEST 30 ACRES, A DISTANCE OF 712.09 FEET; THENCE N 59°55'06" E, A DISTANCE OF 21.25 FEET TO THE PLACE OF BEGINNING; THENCE CONTINUING N 59°55'06" E, A DISTANCE OF 105.08 FEET; THENCE SOUTHEASTERLY ALONG AN ARC OF A CIRCLE, CONVEX TO THE SOUTHWEST, HAVING A RADIUS OF 162.50 FEET, THE CHORD THEREOF HAVING A BEARING OF S 19°16'20" E AND A LENGTH OF 60.61 FEET, AN ARC-DISTANCE OF 60.97 FEET TO A POINT OF TANGENCY; THENCE S 30°01'12" E, A DISTANCE OF 60.38 FEET; THENCE S 59°52'12" W, A DISTANCE OF 93.48 FEET; THENCE N 30°09'39" W, A DISTANCE OF 29.57 FEET; THENCE S 60°06'19" W, A DISTANCE OF 4.07 FEET; THENCE N 30°09'39" W, A DISTANCE OF 60.81 FEET; THENCE N 50°02'32" E, A DISTANCE OF 4.07 FEET; THENCE N 30°09'39" W, A DISTANCE OF 29.62 FEET TO THE PLACE OF BEGINNING, IN COOK COUNTY, ILLINOIS, TOGETHER WITH

PARCEL F:

THAT PART OF THE SOUTH HALF OF THE SOUTHEAST QUARTER OF SECTION 32, TOWNSHIP 42 NORTH, RANGE 12, EAST OF THE THIRD PRINCIPAL MERIDIAN, DESCRIBED AS FOLLOWS: COMMENCING AT THE NORTHEAST CORNER OF THE WEST 30 ACRES OF THE SOUTH HALF OF THE SOUTHEAST QUARTER OF SAID SECTION 32; THENCE S 0°02'24" E ALONG THE EAST LINE OF SAID WEST 30 ACRES, A DISTANCE OF 868.05 FEET; THENCE N 59°57'57" E, A DISTANCE OF 111.56 FEET TO THE PLACE OF BEGINNING; THENCE CONTINUING N 59°57'57" E, A DISTANCE OF 81.40 FEET; THENCE S 30°01'12" E, A DISTANCE OF 100.62 FEET; THENCE SOUTHERLY ALONG AN ARC OF A CIRCLE, CONVEX TO THE EAST HAVING A RADIUS OF 67.50 FEET, THE CHORD THEREOF HAVING A BEARING OF S 21°42'04" E AND A LENGTH OF 19.53 FEET, AN ARC-DISTANCE OF 19.60 FEET; THENCE S 59°56'27" W, A DISTANCE OF 78.47 FEET; THENCE N 30°04'07" W, A DISTANCE OF 29.59 FEET; THENCE S 60°10'28" W, A DISTANCE OF 4.04 FEET; THENCE N 30°04'07" W, A DISTANCE OF 60.90 FEET; THENCE N 60°40'34" E, A DISTANCE OF 4.04 FEET; THENCE N 30°04'07" W, A DISTANCE OF 29.52 FEET TO THE PLACE OF BEGINNING, IN COOK COUNTY, ILLINOIS, TOGETHER WITH

PARCEL "G"

THAT PART OF THE SOUTH HALF OF THE SOUTHEAST QUARTER OF SECTION 32, TOWNSHIP 42 NORTH, RANGE 12, EAST OF THE THIRD PRINCIPAL MERIDIAN, DESCRIBED AS FOLLOWS: COMMENCING AT THE NORTHEAST CORNER OF THE WEST 30 ACRES OF THE SOUTH HALF OF THE

93092064

UNOFFICIAL COPY

Property of Cook County Clerk's Office

UNOFFICIAL COPY

SOUTHEAST QUARTER OF SAID SECTION 32; THENCE S 0°02'24" E ALONG THE EAST LINE OF SAID WEST 30 ACRES, A DISTANCE OF 906.93 FEET; THENCE S 0°10'43" W, A DISTANCE OF 45.00 FEET; THENCE S 89°49'17" E, A DISTANCE OF 8.74 FEET; THENCE S 0°10'43" W, A DISTANCE OF 7.96 FEET; THENCE N 89°58'48" E, A DISTANCE OF 90.40 FEET; THENCE N 0°03'41" W, A DISTANCE OF 78.71 FEET; THENCE N 89°35'41" W, A DISTANCE OF 29.99 FEET; THENCE S 0°16'42" E, A DISTANCE OF 4.42 FEET; THENCE S 89°13'28" W, A DISTANCE OF 0.63 FOOT; THENCE S 1°40'00" W, A DISTANCE OF 3.04 FEET; THENCE S 89°59'25" W, A DISTANCE OF 26.46 FEET; THENCE N 0°13'31" E, A DISTANCE OF 4.00 FEET; THENCE N 89°46'29" W, A DISTANCE OF 14.00 FEET; THENCE S 0°13'31" W, A DISTANCE OF 4.00 FEET; THENCE N 87°55'10" W, A DISTANCE OF 0.74 FOOT; THEN N 45°42'40" W, A DISTANCE OF 4.19 FEET; THENCE N 89°59'53" W, A DISTANCE OF 8.37 FEET; THENCE S 45°44'29" W, A DISTANCE OF 4.23 FEET; THENCE S 89°25'05" W, A DISTANCE OF 2.58 FEET; THENCE S 0°09'43" W, A DISTANCE OF 4.56 FEET; THENCE N 89°18'37" W, A DISTANCE OF 1.87 FEET; THENCE S 0°21'38" S, A DISTANCE OF 7.08 FEET; THENCE N 87°22'23" E, A DISTANCE OF 1.86 FEET; THENCE S 0°02'57" E, A DISTANCE OF 7.00 FEET; THENCE S 89°57'03" W, A DISTANCE OF 10.00 FEET TO THE PLACE OF BEGINNING, IN COOK COUNTY, ILLINOIS, TOGETHER WITH

PARCEL "B"

THAT PART OF THE SOUTH HALF OF THE SOUTHEAST QUARTER OF SECTION 32, TOWNSHIP 2 NORTH, RANGE 12, EAST OF THE THIRD PRINCIPAL MERIDIAN, DESCRIBED AS FOLLOWS: COMMENCING AT THE NORTHEAST CORNER OF THE WEST 30 ACRES OF THE SOUTH HALF OF THE SOUTHEAST QUARTER OF SAID SECTION 32; THENCE S 0°02'24" E ALONG THE EAST LINE OF SAID WEST 30 ACRES, A DISTANCE OF 984.92 FEET; THENCE N 89°58'48" E, A DISTANCE OF 20.49 FEET TO THE PLACE OF BEGINNING; THENCE CONTINUING N 89°58'48" E, A DISTANCE OF 120.00 FEET; THENCE S 0°03'39" E, A DISTANCE OF 5.75 FEET; THENCE N 89°57'24" E, A DISTANCE OF 8.70 FEET; THENCE S 0°02'36" E, A DISTANCE OF 43.00 FEET; THENCE 89°57'24" W, A DISTANCE OF 10.00 FEET; THENCE S 0°02'36" E, A DISTANCE OF 7.00 FEET; THENCE N 88°55'42" E, A DISTANCE OF 1.83 FEET; THENCE S 0°16'37" W, A DISTANCE OF 7.05 FEET; THENCE S 89°51'56" W, A DISTANCE OF 1.83 FEET; THENCE S 0°05'18" E, A DISTANCE OF 4.65 FEET; THENCE N 89°10'41" W, A DISTANCE OF 2.73 FEET; THENCE S 45°01'14" W, A DISTANCE OF 4.19 FEET; THENCE N 89°45'50" W, A DISTANCE OF 8.38 FEET; THENCE N 43°24'40" W, A DISTANCE OF 4.18 FEET; THENCE S 89°10'14" W, A DISTANCE OF 0.79 FOOT; THENCE S 0°20'03" E, A DISTANCE OF 4.00 FEET; THENCE S 89°39'57" W, A DISTANCE OF 14.00 FEET; THENCE N 0°20'03" W, A DISTANCE OF 4.00 FEET; THENCE S 89°50'50" W, A DISTANCE OF 26.58 FEET; THENCE S 0°19'09" W, A DISTANCE OF 2.98 FEET; THENCE N 89°30'39" W, A DISTANCE OF 0.64 FOOT; THENCE N 1°01'05" W, A DISTANCE OF 2.99 FEET; THENCE N 89°58'18" W, A DISTANCE OF 26.51 FEET; THENCE S 0°00'57" E, A DISTANCE OF 4.00 FEET; THENCE S 89°59'03" W, A DISTANCE OF 14.00 FEET; THENCE N 0°00'57" W, A DISTANCE OF 4.00 FEET; THENCE N 89°38'16" W, A DISTANCE OF 0.79 FOOT; THENCE S 43°01'16" W, A DISTANCE OF 4.19 FEET; THENCE N 89°29'37" W, A DISTANCE OF 8.39 FEET; THENCE N 46°14'49" W, A

93092064

UNOFFICIAL COPY

Property of Cook County Clerk's Office

UNOFFICIAL COPY

DISTANCE OF 4.61 FEET; THENCE S 89°32'49" E, A DISTANCE OF 2.67 FEET; THENCE N 0°13'01" W, A DISTANCE OF 4.61 FEET; THENCE N 89°23'11" W, A DISTANCE OF 1.83 FEET; THENCE N 0°00'59" W, A DISTANCE OF 7.00 FEET; THENCE S 89°00'13" E, A DISTANCE OF 1.84 FEET; THENCE N 0°08'37" W, A DISTANCE OF 7.00 FEET; THENCE S 89°51'23" W, A DISTANCE OF 10.00 FEET; THENCE N 0°08'37" W, A DISTANCE OF 45.00 FEET; THENCE N 89°51'21" E, A DISTANCE OF 8.72 FEET; THENCE N 0°05'07" W, 5.95 FEET TO THE PLACE OF BEGINNING, IN COOK COUNTY, ILLINOIS, TOGETHER WITH

PARCEL "I"

THAT PART OF THE SOUTH HALF OF THE SOUTHEAST QUARTER OF SECTION 32, TOWNSHIP 42 NORTH, RANGE 12, EAST OF THE THIRD PRINCIPAL MERIDIAN, DESCRIBED AS FOLLOWS: COMMENCING AT THE NORTHEAST CORNER OF THE WEST 30 ACRES OF THE SOUTH HALF OF THE SOUTHEAST QUARTER OF SAID SECTION 32; THENCE S 0°02'24" E ALONG THE EAST LINE OF SAID WEST 30 ACRES, A DISTANCE OF 984.92 FEET; THENCE N 89°58'48" E, A DISTANCE OF 149.36 FEET TO THE PLACE OF BEGINNING; THENCE CONTINUING N 89°58'48" E, A DISTANCE OF 9.54 FEET TO A POINT OF CURVATURE; THENCE NORTHEASTERLY ALONG AN ARC OF A CIRCLE, CONVEX TO THE SOUTHEAST, HAVING A RADIUS OF 92.50 FEET, THE CHORD THEREOF HAVING A BEARING OF N 62°15'36" E AND A LENGTH OF 86.05 FEET, AN ARC-DISTANCE OF 89.50 FEET; THENCE S 7°40'28" E, A DISTANCE OF 39.57 FEET; THENCE N 82°45'17" E, A DISTANCE OF 8.20 FEET; THENCE S 8°11'24" E, A DISTANCE OF 44.95 FEET; THENCE S 82°22'13" W, A DISTANCE OF 10.00 FEET; THENCE S 7°37'47" E, A DISTANCE OF 7.00 FEET; THENCE N 80°19'42" E, A DISTANCE OF 1.81 FEET; THENCE S 7°05'06" E, A DISTANCE OF 7.03 FEET; THENCE S 82°36'40" W, A DISTANCE OF 1.80 FEET; THENCE S 6°59'53" E, A DISTANCE OF 4.56 FEET; THENCE S 82°44'50" W, A DISTANCE OF 2.57 FEET; THENCE S 32°31'58" W, A DISTANCE OF 4.28 FEET; THENCE S 83°03'12" W, A DISTANCE OF 8.33 FEET; THENCE N 53°32'43" W, A DISTANCE OF 4.33 FEET; THENCE S 83°08'36" W, A DISTANCE OF 0.66 FOOT; THENCE S 7°33'02" E, A DISTANCE OF 4.00 FEET; THENCE S 82°26'58" W, A DISTANCE OF 26.59 FEET; THENCE S 7°06'30" E, A DISTANCE OF 3.01 FEET; THENCE S 77°16'19" W, A DISTANCE OF 0.62 FOOT; THENCE S 8°53'59" E, A DISTANCE OF 4.28 FEET; THENCE S 82°35'32" W, A DISTANCE OF 30.10 FEET; THENCE N 7°32'57" W, A DISTANCE OF 81.74 FEET TO THE PLACE OF BEGINNING, IN COOK COUNTY, ILLINOIS, TOGETHER WITH

PARCEL "J"

THAT PART OF THE SOUTH HALF OF THE SOUTHEAST QUARTER OF SECTION 32, TOWNSHIP 42 NORTH, RANGE 12, EAST OF THE THIRD PRINCIPAL MERIDIAN, DESCRIBED AS FOLLOWS: COMMENCING AT THE NORTHEAST CORNER OF THE WEST 30 ACRES OF THE SOUTH HALF OF THE SOUTHEAST QUARTER OF SAID SECTION 32; THENCE S 0°02'24" E ALONG THE EAST LINE OF SAID WEST 30 ACRES, A DISTANCE OF 984.92 FEET; THENCE N 89°58'48" E, A DISTANCE OF 158.90 FEET TO A POINT OF CURVATURE; THENCE NORTHEASTERLY ALONG AN ARC OF A CIRCLE, CONVEX TO THE SOUTHEAST, HAVING A RADIUS OF 92.50 FEET, THE CHORD THEREOF HAVING A BEARING OF N 35°41'58" E AND A LENGTH OF 150.20 FEET, AN ARC-DISTANCE OF 175.26 FEET;

93092064

UNOFFICIAL COPY

Property of Cook County Clerk's Office

THENCE S 85° 54' 25" E, A DISTANCE OF 1.73 FEET TO THE PLACE OF BEGINNING; THENCE CONTINUING S 85° 54' 25" E, A DISTANCE OF 30.10 FEET; THENCE N 2° 43' 41" E, A DISTANCE OF 4.36 FEET; THENCE S 89° 50' 25" E, A DISTANCE OF 0.63 FOOT; THENCE N 3° 46' 07" E, A DISTANCE OF 2.98 FEET; THENCE S 86° 16' 34" E, A DISTANCE OF 26.61 FEET; THENCE S 3° 36' 07" W, A DISTANCE OF 4.00 FEET; THENCE S 86° 23' 53" E, A DISTANCE OF 14.00 FEET; THENCE N 3° 36' 07" E, A DISTANCE OF 4.00 FEET; THENCE S 83° 30' 27" E, A DISTANCE OF 0.78 FOOT; THENCE S 41° 22' 24" E, A DISTANCE OF 4.24 FEET; THENCE S 85° 39' 55" E, A DISTANCE OF 8.88 FEET; THENCE N 42° 04' 56" E, A DISTANCE OF 3.87 FEET; THENCE S 85° 30' 40" E, A DISTANCE OF 2.66 FEET; THENCE N 4° 20' 01" E, A DISTANCE OF 4.58 FEET; THENCE S 86° 34' 33" E, A DISTANCE OF 1.83 FEET; THENCE N 3° 49' 10" E, A DISTANCE OF 7.01 FEET; THENCE N 86° 46' 43" W, A DISTANCE OF 1.86 FEET; THENCE N 4° 05' 08" E, A DISTANCE OF 7.00 FEET; THENCE S 85° 54' 52" E, A DISTANCE OF 10.00 FEET; THENCE N 3° 58' 05" E, A DISTANCE OF 45.00 FEET; THENCE N 86° 01' 55" W, A DISTANCE OF 8.79 FEET; THENCE N 3° 47' 35" E, A DISTANCE OF 20.66 FEET; THENCE S 89° 58' 48" W, A DISTANCE OF 90.40 FEET; THENCE S 3° 56' 25" W, A DISTANCE OF 85.39 FEET TO THE PLACE OF BEGINNING, IN COOK COUNTY, ILLINOIS, TOGETHER WITH

PARCEL "K"

THAT PART OF THE SOUTH HALF OF THE SOUTHEAST QUARTER OF SECTION 32, TOWNSHIP 42 NORTH, RANGE 12, EAST OF THE THIRD PRINCIPAL MERIDIAN, DESCRIBED AS FOLLOWS: COMMENCING AT THE NORTHEAST CORNER OF THE WEST LINE OF THE SOUTH HALF OF THE SOUTHEAST QUARTER OF SAID SECTION 32; THENCE S 0° 02' 24" E ALONG THE EAST LINE OF SAID WEST 30 ACRES, A DISTANCE OF 557.48 FEET; THENCE S 89° 46' 49" E, A DISTANCE OF 105.52 FEET; THENCE S 0° 55' 41" E, A DISTANCE OF 69.43 FEET; THENCE N 89° 04' 19" E, A DISTANCE OF 73.00 FEET; THENCE SOUTHEASTERLY ALONG AN ARC OF A CIRCLE, CONVEX TO THE WEST, HAVING A RADIUS OF 137.50 FEET, THE CHORD WHEREOF HAVING A BEARING OF S 3° 51' 08" E AND A LENGTH OF 14.03 FEET, AN ARC-DISTANCE OF 14.03 FEET TO THE PLACE OF BEGINNING; THENCE N 76° 29' 00" E, A DISTANCE OF 39.52 FEET; THENCE N 13° 11' 00" W, A DISTANCE OF 6.60 FEET; THENCE N 76° 29' 00" E, A DISTANCE OF 45.00 FEET; THENCE S 13° 14' 00" E, A DISTANCE OF 8.00 FEET; THENCE N 76° 46' 00" E, A DISTANCE OF 7.00 FEET; THENCE N 14° 56' 00" W, A DISTANCE OF 1.85 FEET; THENCE N 76° 39' 00" E, A DISTANCE OF 7.05 FEET; THENCE S 12° 29' 00" E, A DISTANCE OF 1.84 FEET; THENCE N 77° 17' 00" E, A DISTANCE OF 4.63 FEET; THENCE S 12° 33' 00" E, A DISTANCE OF 2.59 FEET; THENCE S 58° 12' 00" E, A DISTANCE OF 4.32 FEET; THENCE S 13° 22' 00" E, A DISTANCE OF 8.37 FEET; THENCE S 32° 06' 00" W, A DISTANCE OF 4.30 FEET; THENCE S 13° 46' 00" E, A DISTANCE OF 1.48 FEET; THENCE N 76° 40' 00" E, A DISTANCE OF 4.27 FEET; THENCE S 13° 20' 00" E, A DISTANCE OF 12.50 FEET THENCE S 76° 57' 00" W, A DISTANCE OF 4.25 FEET; THENCE S 13° 13' 00" E, A DISTANCE OF 27.25 FEET; THENCE N 77° 47' 00" E, A DISTANCE OF 3.00 FEET; THENCE S 14° 19' 00" E, A DISTANCE OF 0.61 FOOT; THENCE S 76° 19' 00" W, A DISTANCE OF 3.00 FEET; THENCE S 13° 25' 00" E, A DISTANCE OF 27.36 FEET; THENCE N 76° 26' 00" E, A DISTANCE OF

30092064

UNOFFICIAL COPY

Property of Cook County Clerk's Office

UNOFFICIAL COPY

4.25 FEET; THENCE S 13° 20' 00" E, A DISTANCE OF 12.50 FEET;
THENCE S 76° 47' 00" W, A DISTANCE OF 4.25 FEET; THENCE S 12°
05' 00" E, A DISTANCE OF 1.51 FEET; THENCE S 58° 03' 00" E, A
DISTANCE OF 4.25 FEET; THENCE S 13° 44' 00" E, A DISTANCE OF
8.20 FEET; THENCE S 30° 43' 00" W, A DISTANCE OF 4.35 FEET;
THENCE S 13° 41' 00" E, A DISTANCE OF 2.66 FEET; THENCE S 76°
42' 00" W, A DISTANCE OF 4.55 FEET; THENCE S 12° 26' 00" E, A
DISTANCE OF 1.83 FEET; THENCE S 76° 21' 00" W, A DISTANCE OF
7.04 FEET; THENCE N 12° 19' 00" W, A DISTANCE OF 1.83 FEET;
THENCE S 76° 36' 00" W, A DISTANCE OF 7.00 FEET; THENCE S 13°
24' 00" E, A DISTANCE OF 8.00 FEET; THENCE S 76° 58' 00" W, A
DISTANCE OF 45.00 FEET; THENCE N 13° 02' 00" W, A DISTANCE OF
6.57 FEET; THENCE S 76° 58' 00" W, A DISTANCE OF 15.34 FEET;
THENCE N 30° 01' 12" W, A DISTANCE OF 67.27 FEET TO A POINT OF
CURVATURE; THENCE NORTHWESTERLY ALONG AN ARC OF A CIRCLE,
CONVEX TO THE SOUTHWEST, HAVING A RADIUS OF 137.50 FEET, THE
CHORD THEREOF HAVING A BEARING OF N 18° 23' 53" W AND A LENGTH
OF 55.80 FEET, AN ARC-DISTANCE OF 55.78 FEET TO THE PLACE OF
BEGINNING. IN COOK COUNTY, ILLINOIS.

Property of Cook County Clerk's Office

UNOFFICIAL COPY

Property of Cook County Clerk's Office

UNOFFICIAL COPY

3 0 9 1 0 3

PARCEL "L"

THAT PART OF THE SOUTH HALF OF THE SOUTHEAST QUARTER OF SECTION 32, TOWNSHIP 42 NORTH, RANGE 12, EAST OF THE THIRD PRINCIPAL MERIDIAN, DESCRIBED AS FOLLOWS: COMMENCING AT THE NORTHEAST CORNER OF THE WEST LINE OF THE SOUTH HALF OF THE SOUTHEAST QUARTER OF SAID SECTION 32; THENCE S 0 DEGREES 02'24" E ALONG THE EAST LINE OF SAID WEST 30 ACRES, A DISTANCE OF 557.48 FEET; THENCE S 89 DEGREES 46'49" E, A DISTANCE OF 106.52 FEET; THENCE S 0 DEGREES 55'41" E, A DISTANCE OF 69.43 FEET; THENCE N 89 DEGREES 04'19" E, A DISTANCE OF 25.00 FEET; THENCE SOUTHEASTERLY ALONG AN ARC OF A CIRCLE, CONVEX TO THE WEST, HAVING A RADIUS OF 137.50 FEET, THE CHORD THEREOF HAVING A BEARING OF S 3 DEGREES 51'08" E AND A LENGTH OF 14.03 FEET, AND ARC-DISTANCE OF 14.03 FEET; THENCE N 76 DEGREES 29'00" E, A DISTANCE OF 39.52 FEET; THENCE N 13 DEGREES 31'00" W, A DISTANCE OF 6.60 FEET; THENCE N 76 DEGREES 29'00" E, A DISTANCE OF 45.00 FEET; THENCE S 13 DEGREES 14'00" E, A DISTANCE OF 8.00 FEET; THENCE N 76 DEGREES 46'00" E, A DISTANCE OF 7.00 FEET; THENCE N 14 DEGREES 56'00" W, A DISTANCE OF 1.85 FEET; THENCE N 76 DEGREES 39'00" E, A DISTANCE OF 7.05 FEET; THENCE S 12 DEGREES 29'00" E, A DISTANCE OF 1.84 FEET; THENCE N 77 DEGREES 17'00" E, A DISTANCE OF 4.63 FEET; THENCE N 89 DEGREES 38'00" E, A DISTANCE OF 79.96 FEET TO THE PLACE OF BEGINNING; THENCE S 89 DEGREES 52'00" E, A DISTANCE OF 13.00 FEET; THENCE N 0 DEGREES 08'00" E, A DISTANCE OF 10.00 FEET; THENCE S 89 DEGREES 52'00" E, A DISTANCE OF 30.00 FEET; THENCE S 0 DEGREES 00'00" E, A DISTANCE OF 20.78 FEET; THENCE N 90 DEGREES 00'00" E, A DISTANCE OF 20.23 FEET; THENCE S 0 DEGREES 01'00" W, A DISTANCE OF 99.13 FEET; THENCE S 90 DEGREES 00'00" W, A DISTANCE OF 16.29 FEET; THENCE S 0 DEGREES 13'00" W, A DISTANCE OF 20.90 FEET; THENCE N 89 DEGREES 47'00" W, A DISTANCE OF 30.00 FEET; THENCE N 0 DEGREES 13'00" E, A DISTANCE OF 10.00 FEET; THENCE N 89 DEGREES 47'00" W, A DISTANCE OF 13.00 FEET; THENCE N 0 DEGREES 04'00" W, A DISTANCE OF 19.76 FEET; THENCE N 89 DEGREES 53'00" W, A DISTANCE OF 11.99 FEET; THENCE N 0 DEGREES 07'00" E, A DISTANCE OF 22.50 FEET; THENCE S 89 DEGREES 53'00" E, A DISTANCE OF 10.00 FEET; THENCE N 0 DEGREES 07'00" E, A DISTANCE OF 5.78 FEET; THENCE N 87 DEGREES 38'00" E, A DISTANCE OF 2.01 FEET; THENCE N 0 DEGREES 01'00" E, A DISTANCE OF 24.39 FEET; THENCE N 89 DEGREES 38'00" W, A DISTANCE OF 1.98 FEET; THENCE N 0 DEGREES 09'00" W, A DISTANCE OF 6.37 FEET; THENCE S 89 DEGREES 51'00" W, A DISTANCE OF 10.00 FEET; THENCE N 0 DEGREES 09'00" W, A DISTANCE OF 22.00 FEET; THENCE N 89 DEGREES 51'00" E, A DISTANCE OF 10.00 FEET; THENCE N 87 DEGREES 12'00" E, A DISTANCE OF 2.01 FEET; THENCE N 0 DEGREES 15'00" E, A DISTANCE OF 19.75 FEET TO THE PLACE OF BEGINNING, IN COOK COUNTY, ILLINOIS.

95092064

UNOFFICIAL COPY

Property of Cook County Clerk's Office

UNOFFICIAL COPY

PARCEL "M"

THAT PART OF THE SOUTH HALF OF THE SOUTHEAST QUARTER OF SECTION 32, TOWNSHIP 42 NORTH, RANGE 12, EAST OF THE THIRD PRINCIPAL MERIDIAN, DESCRIBED AS FOLLOWS; COMMENCING AT THE NORTHEAST CORNER OF THE WEST LINE OF THE SOUTH HALF OF THE SOUTHEAST QUARTER OF SAID SECTION 32; THENCE S 0 DEGREES 02'24" E ALONG THE EAST LINE OF SAID WEST 30 ACRES, A DISTANCE OF 557.48 FEET; THENCE S 89 DEGREES 46'49" E, A DISTANCE OF 106.52 FEET; THENCE S 0 DEGREES 55'41" E, A DISTANCE OF 69.43 FEET; THENCE N 89 DEGREES 04'19" E, A DISTANCE OF 25.00 FEET; THENCE SOUTHEASTERLY ALONG AN ARC OF A CIRCLE, CONVEX TO THE WEST, HAVING A RADIUS OF 137.50 FEET, THE CHORD THEREOF HAVING A BEARING OF S 3 DEGREES 51'08" E AND A LENGTH OF 14.03 FEET. AN ARC-DISTANCE OF 14.03 FEET; THENCE N 76 DEGREES 29'00" E, A DISTANCE OF 39.52 FEET; THENCE N 13 DEGREES 31'00" W, A DISTANCE OF 6.60 FEET; THENCE N 76 DEGREES 29'00" E, A DISTANCE OF 45.00 FEET; THENCE S 13 DEGREES 14'00" E, A DISTANCE OF 8.00 FEET; THENCE N 76 DEGREES 46'00" E, A DISTANCE OF 7.00 FEET; THENCE N 14 DEGREES 56'00" W, A DISTANCE OF 1.85 FEET; THENCE N 76 DEGREES 39'00" E, A DISTANCE OF 7.05 FEET; THENCE S 12 DEGREES 29'00" E, A DISTANCE OF 1.84 FEET; THENCE N 77 DEGREES 17'00" E, A DISTANCE OF 4.63 FEET; THENCE N 89 DEGREES 38'00" E, A DISTANCE OF 79.96 FEET; THENCE S 89 DEGREES 52'00" E, A DISTANCE OF 13.00 FEET; THENCE N 0 DEGREES 08'00" E, A DISTANCE OF 10.00 FEET; THENCE S 89 DEGREES 52'00" E, A DISTANCE OF 30.00 FEET; THENCE N 89 DEGREES 46'00" E, A DISTANCE OF 56.71 FEET TO THE PLACE OF BEGINNING; THENCE S 3 DEGREES 35'00" E, A DISTANCE OF 10.00 FEET; THENCE N 89 DEGREES 59'00" W, A DISTANCE OF 16.18 FEET; THENCE S 0 DEGREES 01'00" W, A DISTANCE OF 122.05 FEET; THENCE N 05 DEGREES 25'00" E, A DISTANCE OF 23.79 FEET; THENCE S 3 DEGREES 35'00" E, A DISTANCE OF 10.00 FEET; THENCE N 86 DEGREES 25'00" E, A DISTANCE OF 30 FEET; THENCE N 3 DEGREES 35'00" W, A DISTANCE OF 10.00 FEET; THENCE N 86 DEGREES 25'00" E, A DISTANCE OF 13.00 FEET; THENCE N 2 DEGREES 35'00" W, A DISTANCE OF 19.78 FEET; THENCE N 86 DEGREES 07'00" E, A DISTANCE OF 12.00 FEET; THENCE N 3 DEGREES 40'00" W, A DISTANCE OF 22.32 FEET; THENCE S 86 DEGREES 20'00" W, A DISTANCE OF 10.00 FEET; THENCE N 3 DEGREES 40'00" W, A DISTANCE OF 6.06 FEET; THENCE S 86 DEGREES 37'00" W, A DISTANCE OF 2.00 FEET; THENCE N 3 DEGREES 07'00" W, A DISTANCE OF 11.74 FEET; THENCE N 85 DEGREES 49'00" E, A DISTANCE OF 3.05 FEET; THENCE N 3 DEGREES 35'00" W, A DISTANCE OF 0.80 FOOT; THENCE S 87 DEGREES 03'00" W, A DISTANCE OF 3.04 FEET; THENCE N 3 DEGREES 58' 00" W, A DISTANCE OF 11.70 FEET; THENCE N 84 DEGREES 22'00" E, A DISTANCE OF 2.00 FEET; THENCE N 2 DEGREES 25'00" W, A DISTANCE OF 6.72 FEET; THENCE N 85 DEGREES 44'00" E, A DISTANCE OF 10.00 FEET; THENCE N 2 DEGREES 25'00" W, A DISTANCE OF 21.68 FEET; THENCE S 85 DEGREES 44'00" W, A DISTANCE OF 12.01 FEET; THENCE N 5 DEGREES 06'00" W, A DISTANCE OF 19.82 FEET; THENCE S 86 DEGREES 25'00" W, A DISTANCE OF 13.00 FEET; THENCE N 3 DEGREES 35'00" W, A DISTANCE OF 10.00 FEET; THENCE S 86 DEGREES 25'00" W, A DISTANCE OF 30.00 FEET TO THE PLACE OF BEGINNING, IN COOK COUNTY, ILLINOIS.

1902606

UNOFFICIAL COPY

Property of Cook County Clerk's Office

UNOFFICIAL COPY

PARCEL "N"

THAT PART OF THE SOUTH HALF OF THE SOUTHEAST QUARTER OF SECTION 32, TOWNSHIP 42 NORTH, RANGE 12, EAST OF THE THIRD PRINCIPAL MERIDIAN, DESCRIBED AS FOLLOWS: COMMENCING AT THE NORTHEAST CORNER OF THE WEST 30 ACRES OF THE SOUTH HALF OF THE SOUTHEAST QUARTER OF SAID SECTION 32; THENCE S 0°02'24" E ALONG THE EAST LINE OF SAID WEST 30 ACRES, A DISTANCE OF 564.92 FEET; THENCE N 89°58'48" E, A DISTANCE OF 158.90 FEET TO A POINT OF CURVATURE; THENCE NORTHEASTERLY ALONG AN ARC OF A CIRCLE, CONVEX TO THE SOUTHEAST, HAVING A RADIUS OF 92.50 FEET, THE CHORD THEREOF HAVING A BEARING OF N 35°41'58" E AND A LENGTH OF 150.20 FEET, AN ARC-DISTANCE OF 175.25 FEET; THENCE S 85°54'25" E, A DISTANCE OF 49.89 FEET; THENCE N 2°43'41" E, A DISTANCE OF 4.33 FEET; THENCE S 89°50'25" E, A DISTANCE OF 0.63 FOOT; THENCE N 3°48'07" E, A DISTANCE OF 2.98 FEET; THENCE S 88°18'34" E, A DISTANCE OF 25.51 FEET; THENCE S 3°36'07" W, A DISTANCE OF 4.00 FEET; THENCE S 88°23'53" E, A DISTANCE OF 14.00 FEET; THENCE N 3°36'07" E, A DISTANCE OF 4.00 FEET; THENCE S 83°30'27" E, A DISTANCE OF 0.10 FOOT; THENCE S 41°22'24" E, A DISTANCE OF 4.24 FEET; THENCE S 15°39'55" E, A DISTANCE OF 9.88 FEET; THENCE N 42°04'58" E, A DISTANCE OF 3.87 FEET; THENCE S 85°30'40" E, A DISTANCE OF 2.56 FEET; THENCE N 4°28'01" E, A DISTANCE OF 4.58 FEET; THENCE S 86°34'13" E, A DISTANCE OF 1.89 FEET; THENCE N 3°49'10" E, A DISTANCE OF 7.01 FEET; THENCE N 86°46'43" W, A DISTANCE OF 1.86 FEET; THENCE N 4°09'09" E, A DISTANCE OF 7.00 FEET; THENCE S 85°54'52" E, A DISTANCE OF 10.00 FEET; THENCE N 3°58'05" E, A DISTANCE OF 22.22 FEET TO THE PLACE OF BEGINNING; THENCE CONTINUING N 3°58'05" E, A DISTANCE OF 22.78 FEET; THENCE N 86°01'55" W, A DISTANCE OF 8.79 FEET; THENCE N 3°47'35" E, A DISTANCE OF 8.69 FEET; THENCE S 89°58'00" E, A DISTANCE OF 24.83 FEET; THENCE N 0°02'00" E, A DISTANCE OF 14.00 FEET; THENCE S 89°58'00" E, A DISTANCE OF 89.11 FEET; THENCE S 0°02'00" W, A DISTANCE OF 11.00 FEET; THENCE S 89°51'00" E, A DISTANCE OF 20.90 FEET; THENCE S 0°09'00" W, A DISTANCE OF 30.01 FEET; THENCE N 89°51'00" W, A DISTANCE OF 10.00 FEET; THENCE S 0°09'00" W, A DISTANCE OF 13.00 FEET; THENCE S 90°00'00" W, A DISTANCE OF 19.81 FEET; THENCE S 1°51'00" E, A DISTANCE OF 12.02 FEET; THENCE N 89°31'00" W, A DISTANCE OF 22.34 FEET; THENCE N 0°09'00" E, A DISTANCE OF 10.00 FEET; THENCE N 89°50'00" W, A DISTANCE OF 5.59 FEET; THENCE N 1°50'00" W, A DISTANCE OF 1.98 FEET; THENCE S 89°28'00" W, A DISTANCE OF 11.77 FEET; THENCE S 0°15'00" W, A DISTANCE OF 2.99 FEET; THENCE S 89°01'00" W, A DISTANCE OF 0.10 FOOT; THENCE N 0°57'00" W, A DISTANCE OF 3.08 FEET; THENCE N 89°49'00" W, A DISTANCE OF 11.74 FEET; THENCE S 0°36'00" E, A DISTANCE OF 2.00 FEET; THENCE N 89°58'00" W, A DISTANCE OF 6.45 FEET; THENCE S 0°02'00" E, A DISTANCE OF 10.00 FEET; THENCE N 89°58'00" W, A DISTANCE OF 22.24 FEET; THENCE N 1°21'00" E, A DISTANCE OF 12.00 FEET; THENCE N 89°45'00" W, A DISTANCE OF 19.85 FEET; THENCE N 0°10'00" E, A DISTANCE OF 13.00 FEET; THENCE N 89°50'00" W, A DISTANCE OF 7.21 FEET TO THE PLACE OF BEGINNING, IN COOK COUNTY, ILLINOIS.

93092064

UNOFFICIAL COPY

Property of Cook County Clerk's Office

PARCEL A:

CONDOMINIUM PARCELS

UNOFFICIAL COPY

THAT PART OF THE SOUTH HALF OF THE SOUTHEAST QUARTER OF SECTION 32, TOWNSHIP 42 NORTH, RANGE 12, EAST OF THE THIRD PRINCIPAL MERIDIAN, DESCRIBED AS FOLLOWS: COMMENCING AT THE NORTHEAST CORNER OF THE WEST 30 ACRES OF THE SOUTH HALF OF THE SOUTHEAST QUARTER OF SAID SECTION 32; THENCE S 0°02'24" E ALONG THE EAST LINE OF SAID WEST 30 ACRES, A DISTANCE OF 152.85 FEET; THENCE N 89°51'36" E, A DISTANCE OF 21.10 FEET TO THE PLACE OF BEGINNING; THENCE CONTINUING N 89°51'36" E, A DISTANCE OF 88.98 FEET; THENCE SOUTHERLY ALONG AN ARC OF A CIRCLE, CONVEX TO THE WEST, HAVING A RADIUS OF 40.00 FEET, THE CHORD THEREOF HAVING A BEARING OF S 6°14'32" E AND A LENGTH OF 3.41 FEET, AN ARC-DISTANCE OF 3.42 FEET TO A POINT OF TANGENCY; THENCE S 8°41'18" E, A DISTANCE OF 117.98 FEET; THENCE S 89°53'53" W, A DISTANCE OF 107.03 FEET; THENCE N 0°04'17" W, A DISTANCE OF 29.65 FEET; THENCE N 89°37'50" W, A DISTANCE OF 3.98 FEET; THENCE N 0°07'22" W, A DISTANCE OF 60.80 FEET; THENCE S 89°37'31" E, A DISTANCE OF 4.03 FEET; THENCE N 0°02'24" W, A DISTANCE OF 29.55 FEET TO THE PLACE OF BEGINNING, IN COOK COUNTY, ILLINOIS, TOGETHER WITH

PARCEL B:

THAT PART OF THE SOUTH HALF OF THE SOUTHEAST QUARTER OF SECTION 12, TOWNSHIP 42 NORTH, RANGE 12, EAST OF THE THIRD PRINCIPAL MERIDIAN, DESCRIBED AS FOLLOWS: COMMENCING AT THE NORTHEAST CORNER OF THE WEST 30 ACRES OF THE SOUTH HALF OF THE SOUTHEAST QUARTER OF SAID SECTION 32; THENCE S 0°02'24" E ALONG THE EAST LINE OF SAID WEST 30 ACRES, A DISTANCE OF 290.65 FEET; THENCE N 87°39'07" E, A DISTANCE OF 36.80 FEET TO THE PLACE OF BEGINNING; THENCE CONTINUING N 87°39'07" E, A DISTANCE OF 4.62 FEET; THENCE N 0°24'17" W, A DISTANCE OF 1.70 FEET; THENCE N 89°50'25" E, A DISTANCE OF 6.91 FEET; THENCE S 0°39'05" E, A DISTANCE OF 1.84 FEET; THENCE N 89°40'07" E, A DISTANCE OF 7.28 FEET; THENCE N 0°04'36" W, A DISTANCE OF 9.98 FEET; THENCE N 89°55'24" E, A DISTANCE OF 44.92 FEET; THENCE S 0°04'21" E, A DISTANCE OF 8.63 FEET; THENCE N 89°55'39" E, A DISTANCE OF 29.97 FEET; THENCE S 8°41'18" E, A DISTANCE OF 31.43 FEET; THENCE S 9°07'50" E, A DISTANCE OF 17.50 FEET; THENCE S 89°51'03" W, A DISTANCE OF 51.10 FEET; THENCE S 87°41'08" W, A DISTANCE OF 2.00 FEET; THENCE S 0°10'24" W, A DISTANCE OF 11.12 FEET; THENCE N 89°47'55" E, A DISTANCE OF 3.00 FEET; THENCE S 3°25'56" E, A DISTANCE OF .68 FOOT; THENCE N 89°30'04" W, A DISTANCE OF 3.00 FEET; THENCE S 0°01'40" W, A DISTANCE OF 11.19 FEET; THENCE N 89°18'31" E, A DISTANCE OF 2.02 FEET; THENCE S 89°57'14" E, A DISTANCE OF 52.57 FEET; THENCE SOUTHERLY ALONG AN ARC OF A CIRCLE CONVEX TO THE EAST, HAVING A RADIUS OF 100.00 FEET, THE CHORD THEREOF HAVING A BEARING OF S 11°26'33" W AND A LENGTH OF 29.70 FEET, AN ARC-DISTANCE OF 29.81 FEET TO A POINT OF TANGENCY; THENCE S 19°58'52" W, A DISTANCE OF 20.22 FEET; THENCE S 89°30'59" W, A DISTANCE OF 26.03 FEET; THENCE S 0°04'36" E, A DISTANCE OF 8.89 FEET; THENCE S 89°55'24" W, A DISTANCE OF 44.92 FEET; THENCE N 0°04'36" W, A DISTANCE OF 10.85 FEET; THENCE N 89°42'24" W, A DISTANCE OF 6.99 FEET; THENCE S 0°11'25" W, A DISTANCE OF 1.81 FEET; THENCE S 89°24'09" W, A DISTANCE OF

SC082064

UNOFFICIAL COPY

Property of Cook County Clerk's Office

7.00 FEET; THENCE N 1°11'20" W, A DISTANCE OF 1.83 FEET; THENCE N 89°01'06" W, A DISTANCE OF 4.53 FEET; THENCE N 0°33'18" W, A DISTANCE OF 2.54 FEET; THENCE N 49°12'13" W, A DISTANCE OF 4.22 FEET; THENCE N 0°46'50" W, A DISTANCE OF 8.38 FEET; THENCE N 46°12'05" E, A DISTANCE OF 4.25 FEET; THENCE N 1°33'29" W, A DISTANCE OF 0.77 FOOT; THENCE S 89°55'24" W, A DISTANCE OF 3.96 FEET; THENCE N 0°04'36" W, A DISTANCE OF 14.00 FEET; THENCE N 89°55'24" E, A DISTANCE OF 3.92 FEET; THENCE N 0°13'50" W, A DISTANCE OF 26.64 FEET; THENCE S 89°09'53" W, A DISTANCE OF 2.98 FEET; THENCE N 0°00'29" E, A DISTANCE OF 0.64 FOOT; THENCE N 88°29'48" E, A DISTANCE OF 3.02 FEET; THENCE N 0°14'16" W, A DISTANCE OF 26.53 FEET; THENCE S 89°55'24" W, A DISTANCE OF 3.80 FEET; THENCE N 0°04'36" W, A DISTANCE OF 14.00 FEET; THENCE N 89°55'24" E, A DISTANCE OF 3.74 FEET; THENCE N 1°08'56" W, A DISTANCE OF 0.80 FOOT; THENCE N 44°14'07" W, A DISTANCE OF 4.21 FEET; THENCE N 0°10'38" W, A DISTANCE OF 8.36 FEET; THENCE N 45°52'03" E, A DISTANCE OF 4.21 FEET; THENCE N 0°40'47" W, A DISTANCE OF 2.58 FEET TO THE PLACE OF BEGINNING, IN COOK COUNTY, ILLINOIS, TOGETHER WITH

PARCEL C:

THAT PART OF THE SOUTH HALF OF THE SOUTHEAST QUARTER OF SECTION 32, TOWNSHIP 42 NORTH, RANGE 12, EAST OF THE THIRD PRINCIPAL MERIDIAN, DESCRIBED AS FOLLOWS: COMMENCING AT THE NORTHEAST CORNER OF THE WEST 30 ACRES OF THE SOUTH HALF OF THE SOUTHEAST QUARTER OF SAID SECTION 32; THENCE S 0°02'24" E ALONG THE EAST LINE OF SAID WEST 30 ACRES, A DISTANCE OF 422.74 FEET; THENCE N 89°57'03" E, A DISTANCE OF 24.27 FEET TO THE PLACE OF BEGINNING; THENCE CONTINUING N 89°57'03" E, A DISTANCE OF 96.72 FEET; THENCE S 1°58'52" W, A DISTANCE OF 28.43 FEET TO A POINT OF CURVATURE; THENCE SOUTHERLY ALONG AN ARC OF A CIRCLE, CONVEX TO THE WEST, HAVING A RADIUS OF 97.50 FEET, THE CHORD THEREOF HAVING A BEARING OF S 9°31'36" W AND A LENGTH OF 35.38 FEET, AN ARC-DISTANCE OF 35.58 FEET TO A POINT OF TANGENCY; THENCE S 0°55'41" E, A DISTANCE OF 58.28 FEET; THENCE S 89°45'06" W, A DISTANCE OF 81.60 FEET; THENCE N 0°09'17" W, A DISTANCE OF 29.74 FEET; THENCE N 89°39'27" W, A DISTANCE OF 4.05 FEET; THENCE N 0°09'17" W, A DISTANCE OF 60.74 FEET; THENCE N 89°38'02" E, A DISTANCE OF 3.56 FEET; THENCE N 0°09'17" W, A DISTANCE OF 29.63 FEET TO THE PLACE OF BEGINNING, IN COOK COUNTY, ILLINOIS, TOGETHER WITH

PARCEL D:

THAT PART OF THE SOUTH HALF OF THE SOUTHEAST QUARTER OF SECTION 32, TOWNSHIP 42 NORTH, RANGE 12, EAST OF THE THIRD PRINCIPAL MERIDIAN, DESCRIBED AS FOLLOWS: COMMENCING AT THE NORTHEAST CORNER OF THE WEST 30 ACRES OF THE SOUTH HALF OF THE SOUTHEAST QUARTER OF SAID SECTION 32; THENCE S 0°02'24" E ALONG THE EAST LINE OF SAID WEST 30 ACRES, A DISTANCE OF 557.48 FEET; THENCE S 89°46'49" E, A DISTANCE OF 21.47 FEET TO THE PLACE OF BEGINNING; THENCE CONTINUING S 89°46'49" E, A DISTANCE OF 83.05 FEET; THENCE S 0°55'41" E, A DISTANCE OF 69.43 FEET TO A POINT OF CURVATURE; THENCE SOUTHERLY ALONG AN ARC OF A CIRCLE CONVEX TO THE WEST, HAVING A RADIUS OF 162.50

95092064

UNOFFICIAL COPY

Property of Cook County Clerk's Office

UNOFFICIAL COPY

FEET, THE CHORD THEREOF HAVING A BEARING OF S 1°33'27" E AND A LENGTH OF 20.57 FEET, AND ARC-DISTANCE OF 20.59 FEET; THENCE N 89°51'02" W, A DISTANCE OF 92.06 FEET; THENCE N 0°06'16" E, A DISTANCE OF 60.39 FEET; THENCE S 89°43'29" E, A DISTANCE OF 4.12 FEET; THENCE N 0°01'37" E, A DISTANCE OF 29.65 FEET TO THE PLACE OF BEGINNING, IN COOK COUNTY, ILLINOIS, TOGETHER WITH

PARCEL E:

THAT PART OF THE SOUTH HALF OF THE SOUTHEAST QUARTER OF SECTION 32, TOWNSHIP 42 NORTH, RANGE 12, EAST OF THE THIRD PRINCIPAL MERIDIAN, DESCRIBED AS FOLLOWS: COMMENCING AT THE NORTHEAST CORNER OF THE WEST 30 ACRES OF THE SOUTH HALF OF THE SOUTHEAST QUARTER OF SAID SECTION 32; THENCE S 0°02'24" E ALONG THE EAST LINE OF SAID WEST 30 ACRES, A DISTANCE OF 712.09 FEET; THENCE N 59°55'06" E, A DISTANCE OF 21.25 FEET TO THE PLACE OF BEGINNING; THENCE CONTINUING N 59°55'06" E, A DISTANCE OF 105.08 FEET; THENCE SOUTHEASTERLY ALONG AN ARC OF A CIRCLE, CONVEX TO THE SOUTHWEST, HAVING A RADIUS OF 162.50 FEET, THE CHORD THEREOF HAVING A BEARING OF S 19°16'20" E AND A LENGTH OF 50.61 FEET, AN ARC-DISTANCE OF 50.97 FEET TO A POINT OF TANGENCY; THENCE S 30°01'12" E, A DISTANCE OF 60.38 FEET; THENCE S 59°52'12" W, A DISTANCE OF 93.48 FEET; THENCE N 30°09'39" W, A DISTANCE OF 29.57 FEET; THENCE S 60°06'19" W, A DISTANCE OF 4.07 FEET; THENCE N 30°09'39" W, A DISTANCE OF 60.81 FEET; THENCE N 0°02'32" E, A DISTANCE OF 4.07 FEET; THENCE N 30°09'39" W, A DISTANCE OF 29.62 FEET TO THE PLACE OF BEGINNING, IN COOK COUNTY, ILLINOIS, TOGETHER WITH

PARCEL F:

THAT PART OF THE SOUTH HALF OF THE SOUTHEAST QUARTER OF SECTION 32, TOWNSHIP 42 NORTH, RANGE 12, EAST OF THE THIRD PRINCIPAL MERIDIAN, DESCRIBED AS FOLLOWS: COMMENCING AT THE NORTHEAST CORNER OF THE WEST 30 ACRES OF THE SOUTH HALF OF THE SOUTHEAST QUARTER OF SAID SECTION 32; THENCE S 0°02'24" E ALONG THE EAST LINE OF SAID WEST 30 ACRES, A DISTANCE OF 868.05 FEET; THENCE N 59°57'57" E, A DISTANCE OF 111.56 FEET TO THE PLACE OF BEGINNING; THENCE CONTINUING N 59°57'57" E, A DISTANCE OF 81.40 FEET; THENCE S 30°01'12" E, A DISTANCE OF 100.62 FEET; THENCE SOUTHERLY ALONG AN ARC OF A CIRCLE, CONVEX TO THE EAST HAVING A RADIUS OF 67.50 FEET, THE CHORD THEREOF HAVING A BEARING OF S 21°42'04" E AND A LENGTH OF 19.53 FEET, AN ARC-DISTANCE OF 19.60 FEET; THENCE S 59°56'27" W, A DISTANCE OF 78.47 FEET; THENCE N 30°04'07" W, A DISTANCE OF 29.59 FEET; THENCE S 60°10'28" W, A DISTANCE OF 4.04 FEET; THENCE N 30°04'07" W, A DISTANCE OF 60.90 FEET; THENCE N 60°40'34" E, A DISTANCE OF 4.04 FEET; THENCE N 30°04'07" W, A DISTANCE OF 29.52 FEET TO THE PLACE OF BEGINNING, IN COOK COUNTY, ILLINOIS, TOGETHER WITH

PARCEL "G"

THAT PART OF THE SOUTH HALF OF THE SOUTHEAST QUARTER OF SECTION 32, TOWNSHIP 42 NORTH, RANGE 12, EAST OF THE THIRD PRINCIPAL MERIDIAN, DESCRIBED AS FOLLOWS: COMMENCING AT THE NORTHEAST CORNER OF THE WEST 30 ACRES OF THE SOUTH HALF OF THE

93092064

UNOFFICIAL COPY

Property of Cook County Clerk's Office

UNOFFICIAL COPY

SOUTHEAST QUARTER OF SAID SECTION 32; THENCE S 0°02'24" E ALONG THE EAST LINE OF SAID WEST 30 ACRES, A DISTANCE OF 906.93 FEET; THENCE S 0°10'43" W, A DISTANCE OF 157.00 FEET; THENCE S 89°49'17" E, A DISTANCE OF 8.74 FEET; THENCE S 0°10'43" W, A DISTANCE OF 7.96 FEET; THENCE N 89°58'48" E, A DISTANCE OF 90.40 FEET; THENCE N 0°03'41" W, A DISTANCE OF 78.71 FEET; THENCE N 89°15'41" W, A DISTANCE OF 29.99 FEET; THENCE S 0°16'42" E, A DISTANCE OF 4.42 FEET; THENCE S 89°13'28" W, A DISTANCE OF 0.63 FOOT; THENCE S 2°40'00" W, A DISTANCE OF 3.04 FEET; THENCE S 89°59'25" W, A DISTANCE OF 26.46 FEET; THENCE N 0°13'31" E, A DISTANCE OF 4.00 FEET; THENCE N 89°46'29" W, A DISTANCE OF 14.00 FEET; THENCE S 0°13'31" W, A DISTANCE OF 4.00 FEET; THENCE N 87°55'10" W, A DISTANCE OF 0.74 FOOT; THEN N 45°42'40" W, A DISTANCE OF 4.19 FEET; THENCE N 89°59'53" W, A DISTANCE OF 8.37 FEET; THENCE S 45°44'29" W, A DISTANCE OF 4.23 FEET; THENCE S 89°25'05" W, A DISTANCE OF 2.58 FEET; THENCE S 0°09'43" W, A DISTANCE OF 4.56 FEET; THENCE N 89°18'37" W, A DISTANCE OF 1.87 FEET; THENCE S 0°21'38" E, A DISTANCE OF 7.08 FEET; THENCE N 87°22'23" E, A DISTANCE OF 1.86 FEET; THENCE S 0°02'57" E, A DISTANCE OF 7.00 FEET; THENCE S 89°57'03" W, A DISTANCE OF 10.00 FEET TO THE PLACE OF BEGINNING, IN COOK COUNTY, ILLINOIS, TOGETHER WITH

PARCEL "R"

THAT PART OF THE SOUTH HALF OF THE SOUTHEAST QUARTER OF SECTION 32, TOWNSHIP 12 NORTH, RANGE 12, EAST OF THE THIRD PRINCIPAL MERIDIAN, DESCRIBED AS FOLLOWS: COMMENCING AT THE NORTHEAST CORNER OF THE WEST 30 ACRES OF THE SOUTH HALF OF THE SOUTHEAST QUARTER OF SAID SECTION 32; THENCE S 0°02'24" E ALONG THE EAST LINE OF SAID WEST 30 ACRES, A DISTANCE OF 984.92 FEET; THENCE N 89°58'48" E, A DISTANCE OF 20.49 FEET TO THE PLACE OF BEGINNING; THENCE CONTINUING N 89°58'48" E, A DISTANCE OF 120.00 FEET; THENCE S 0°03'13" E, A DISTANCE OF 5.75 FEET; THENCE N 89°57'24" E, A DISTANCE OF 8.70 FEET; THENCE S 0°02'36" E, A DISTANCE OF 15.00 FEET; THENCE 89°57'24" W, A DISTANCE OF 10.00 FEET; THENCE S 0°02'36" E, A DISTANCE OF 7.00 FEET; THENCE N 88°55'42" E, A DISTANCE OF 1.83 FEET; THENCE S 0°16'37" W, A DISTANCE OF 1.05 FEET; THENCE S 89°51'56" W, A DISTANCE OF 1.83 FEET; THENCE S 0°05'18" E, A DISTANCE OF 4.65 FEET; THENCE N 89°18'41" W, A DISTANCE OF 2.73 FEET; THENCE S 45°01'14" W, A DISTANCE OF 4.19 FEET; THENCE N 89°45'50" W, A DISTANCE OF 8.38 FEET; THENCE N 43°24'40" W, A DISTANCE OF 4.18 FEET; THENCE S 89°10'14" W, A DISTANCE OF 0.79 FOOT; THENCE S 0°20'03" E, A DISTANCE OF 4.00 FEET; THENCE S 89°39'57" W, A DISTANCE OF 14.00 FEET; THENCE N 0°20'03" W, A DISTANCE OF 4.00 FEET; THENCE S 89°50'50" W, A DISTANCE OF 26.58 FEET; THENCE S 0°19'09" W, A DISTANCE OF 2.98 FEET; THENCE N 89°30'39" W, A DISTANCE OF 0.64 FOOT; THENCE N 1°01'09" W, A DISTANCE OF 2.99 FEET; THENCE N 89°58'18" W, A DISTANCE OF 26.51 FEET; THENCE S 0°00'57" E, A DISTANCE OF 4.00 FEET; THENCE S 89°59'03" W, A DISTANCE OF 14.00 FEET; THENCE N 0°00'57" W, A DISTANCE OF 4.00 FEET; THENCE N 89°38'16" W, A DISTANCE OF 0.79 FOOT; THENCE S 43°01'16" W, A DISTANCE OF 4.19 FEET; THENCE N 89°29'37" W, A DISTANCE OF 8.39 FEET; THENCE N 45°14'49" W, A

9202064

UNOFFICIAL COPY

Property of Cook County Clerk's Office

UNOFFICIAL COPY

DISTANCE OF 4.21 FEET; THENCE S 89°32'43" W, A DISTANCE OF 2.67 FEET; THENCE N 0°13'01" W, A DISTANCE OF 4.61 FEET; THENCE N 89°23'11" W, A DISTANCE OF 1.83 FEET; THENCE N 0°00'59" W, A DISTANCE OF 7.00 FEET; THENCE S 89°00'15" E, A DISTANCE OF 1.84 FEET; THENCE N 0°06'37" W, A DISTANCE OF 7.00 FEET; THENCE S 89°51'23" W, A DISTANCE OF 10.00 FEET; THENCE N 0°08'37" W, A DISTANCE OF 45.00 FEET; THENCE N 89°51'23" E, A DISTANCE OF 8.72 FEET; THENCE N 0°05'07" W, 5.95 FEET TO THE PLACE OF BEGINNING, IN COOK COUNTY, ILLINOIS, TOGETHER WITH

PARCEL "I"

THAT PART OF THE SOUTH HALF OF THE SOUTHEAST QUARTER OF SECTION 32, TOWNSHIP 42 NORTH, RANGE 12, EAST OF THE THIRD PRINCIPAL MERIDIAN, DESCRIBED AS FOLLOWS: COMMENCING AT THE NORTHEAST CORNER OF THE WEST 30 ACRES OF THE SOUTH HALF OF THE SOUTHEAST QUARTER OF SAID SECTION 32; THENCE S 0°02'24" E ALONG THE EAST LINE OF SAID WEST 30 ACRES, A DISTANCE OF 984.92 FEET; THENCE N 89°58'48" E, A DISTANCE OF 149.36 FEET TO THE PLACE OF BEGINNING; THENCE CONTINUING N 89°58'48" E, A DISTANCE OF 9.54 FEET TO A POINT OF CURVATURE; THENCE NORTHEASTERLY ALONG AN ARC OF A CIRCLE, CONVEX TO THE SOUTHEAST, HAVING A RADIUS OF 92.50 FEET, THE CHORD THEREOF HAVING A BEARING OF N 62°15'36" E AND A LENGTH OF 86.05 FEET, AN ARC-DISTANCE OF 89.50 FEET; THENCE S 7°40'28" E, A DISTANCE OF 39.57 FEET; THENCE N 82°45'17" E, A DISTANCE OF 8.20 FEET; THENCE S 8°11'24" E, A DISTANCE OF 44.95 FEET; THENCE S 82°22'13" W, A DISTANCE OF 10.00 FEET; THENCE S 7°37'47" E, A DISTANCE OF 7.00 FEET; THENCE N 80°19'42" E, A DISTANCE OF 1.81 FEET; THENCE S 7°05'06" E, A DISTANCE OF 7.03 FEET; THENCE S 82°36'40" W, A DISTANCE OF 1.80 FEET; THENCE S 6°59'53" E, A DISTANCE OF 4.56 FEET; THENCE S 82°44'50" W, A DISTANCE OF 2.57 FEET; THENCE S 31°31'58" W, A DISTANCE OF 4.28 FEET; THENCE S 83°03'12" W, A DISTANCE OF 8.33 FEET; THENCE N 53°32'43" W, A DISTANCE OF 4.33 FEET; THENCE S 83°08'36" W, A DISTANCE OF 0.66 FOOT; THENCE S 7°33'02" E, A DISTANCE OF 4.00 FEET; THENCE S 82°26'58" W, A DISTANCE OF 26.59 FEET; THENCE S 7°06'30" E, A DISTANCE OF 3.01 FEET; THENCE S 77°16'19" W, A DISTANCE OF 0.62 FOOT; THENCE S 8°53'59" E, A DISTANCE OF 4.28 FEET; THENCE S 82°35'32" W, A DISTANCE OF 30.10 FEET; THENCE N 7°12'57" W, A DISTANCE OF 81.74 FEET TO THE PLACE OF BEGINNING, IN COOK COUNTY, ILLINOIS, TOGETHER WITH

PARCEL "J"

THAT PART OF THE SOUTH HALF OF THE SOUTHEAST QUARTER OF SECTION 32, TOWNSHIP 42 NORTH, RANGE 12, EAST OF THE THIRD PRINCIPAL MERIDIAN, DESCRIBED AS FOLLOWS: COMMENCING AT THE NORTHEAST CORNER OF THE WEST 30 ACRES OF THE SOUTH HALF OF THE SOUTHEAST QUARTER OF SAID SECTION 32; THENCE S 0°02'24" E ALONG THE EAST LINE OF SAID WEST 30 ACRES, A DISTANCE OF 984.92 FEET; THENCE N 89°58'48" E, A DISTANCE OF 158.90 FEET TO A POINT OF CURVATURE; THENCE NORTHEASTERLY ALONG AN ARC OF A CIRCLE, CONVEX TO THE SOUTHEAST, HAVING A RADIUS OF 92.50 FEET, THE CHORD THEREOF HAVING A BEARING OF N 35°41'58" E AND A LENGTH OF 150.20 FEET, AN ARC-DISTANCE OF 175.26 FEET;

0-592064

UNOFFICIAL COPY

Property of Cook County Clerk's Office

THENCE S 85°34'25" E, A DISTANCE OF 11.71 FEET TO THE PLACE OF BEGINNING; THENCE CONTINUING S 85°34'25" E, A DISTANCE OF 30.10 FEET; THENCE N 2°43'41" E, A DISTANCE OF 4.36 FEET; THENCE S 89°50'25" E, A DISTANCE OF 0.63 FOOT; THENCE N 3°46'07" E, A DISTANCE OF 2.98 FEET; THENCE S 86°16'34" E, A DISTANCE OF 26.61 FEET; THENCE S 3°36'07" W, A DISTANCE OF 4.00 FEET; THENCE S 86°23'53" E, A DISTANCE OF 14.00 FEET; THENCE N 3°36'07" E, A DISTANCE OF 4.00 FEET; THENCE S 83°30'27" E, A DISTANCE OF 0.78 FOOT; THENCE S 41°22'24" E, A DISTANCE OF 4.24 FEET; THENCE S 85°39'55" E, A DISTANCE OF 8.88 FEET; THENCE N 42°04'56" E, A DISTANCE OF 3.87 FEET; THENCE S 85°30'40" E, A DISTANCE OF 2.66 FEET; THENCE N 4°20'01" E, A DISTANCE OF 4.58 FEET; THENCE S 86°34'33" E, A DISTANCE OF 1.83 FEET; THENCE N 3°49'10" E, A DISTANCE OF 7.01 FEET; THENCE N 96°46'43" W, A DISTANCE OF 1.86 FEET; THENCE N 4°05'08" E, A DISTANCE OF 7.00 FEET; THENCE S 85°54'52" E, A DISTANCE OF 10.00 FEET; THENCE N 3°58'05" E, A DISTANCE OF 45.00 FEET; THENCE N 86°01'55" W, A DISTANCE OF 8.79 FEET; THENCE N 3°47'35" E, A DISTANCE OF 20.66 FEET; THENCE S 89°58'48" W, A DISTANCE OF 90.40 FEET; THENCE S 3°56'25" W, A DISTANCE OF 85.39 FEET TO THE PLACE OF BEGINNING, IN COOK COUNTY, ILLINOIS, TOGETHER WITH

PARCEL "K"

THAT PART OF THE SOUTH HALF OF THE SOUTHEAST QUARTER OF SECTION 32, TOWNSHIP 42 NORTH, RANGE 12, EAST OF THE THIRD PRINCIPAL MERIDIAN, DESCRIBED AS FOLLOWS: COMMENCING AT THE NORTHEAST CORNER OF THE WEST LINE OF THE SOUTH HALF OF THE SOUTHEAST QUARTER OF SAID SECTION 32; THENCE S 0° 02' 24" E ALONG THE EAST LINE OF SAID WEST 30 ACRES, A DISTANCE OF 557.48 FEET; THENCE S 89° 46' 49" E, A DISTANCE OF 105.52 FEET; THENCE S 0° 55' 41" E, A DISTANCE OF 69.43 FEET; THENCE N 89° 04' 19" E, A DISTANCE OF 25.00 FEET; THENCE SOUTHEASTERLY ALONG AN ARC OF A CIRCLE, CONVEX TO THE WEST, HAVING A RADIUS OF 137.50 FEET, THE CHORD THEREOF HAVING A BEARING OF S 3° 51' 08" E AND A LENGTH OF 14.03 FEET, AN ARC-DISTANCE OF 14.03 FEET TO THE PLACE OF BEGINNING; THENCE N 76° 29' 00" E, A DISTANCE OF 39.52 FEET; THENCE N 13° 31' 00" W, A DISTANCE OF 6.50 FEET; THENCE N 76° 29' 00" E, A DISTANCE OF 45.00 FEET; THENCE S 13° 14' 00" E, A DISTANCE OF 8.00 FEET; THENCE N 76° 46' 00" E, A DISTANCE OF 7.00 FEET; THENCE N 14° 56' 00" W, A DISTANCE OF 1.85 FEET; THENCE N 76° 39' 00" E, A DISTANCE OF 7.05 FEET; THENCE S 12° 29' 00" E, A DISTANCE OF 1.84 FEET; THENCE N 77° 17' 00" E, A DISTANCE OF 4.63 FEET; THENCE S 12° 33' 00" E, A DISTANCE OF 2.59 FEET; THENCE S 58° 12' 00" E, A DISTANCE OF 4.32 FEET; THENCE S 13° 22' 00" E, A DISTANCE OF 8.37 FEET; THENCE S 32° 06' 00" W, A DISTANCE OF 4.30 FEET; THENCE S 13° 46' 00" E, A DISTANCE OF 1.48 FEET; THENCE N 76° 40' 00" E, A DISTANCE OF 4.27 FEET; THENCE S 13° 20' 00" E, A DISTANCE OF 12.50 FEET THENCE S 76° 57' 00" W, A DISTANCE OF 4.25 FEET; THENCE S 13° 13' 00" E, A DISTANCE OF 27.25 FEET; THENCE N 77° 47' 00" E, A DISTANCE OF 3.00 FEET; THENCE S 14° 19' 00" E, A DISTANCE OF 0.61 FOOT; THENCE S 76° 19' 00" W, A DISTANCE OF 3.00 FEET; THENCE S 13° 25' 00" E, A DISTANCE OF 27.36 FEET; THENCE N 76° 26' 00" E, A DISTANCE OF

19060064

UNOFFICIAL COPY

Property of Cook County Clerk's Office

UNOFFICIAL COPY

4.25 FEET; THENCE S 13° 00' 00" E, A DISTANCE OF 12.50 FEET;
THENCE S 76° 47' 00" W, A DISTANCE OF 4.25 FEET; THENCE S 12°
05' 00" E, A DISTANCE OF 1.51 FEET; THENCE S 98° 03' 00" E, A
DISTANCE OF 4.25 FEET; THENCE S 13° 44' 00" E, A DISTANCE OF
8.20 FEET; THENCE S 30° 43' 00" W, A DISTANCE OF 4.35 FEET;
THENCE S 13° 41' 00" E, A DISTANCE OF 2.66 FEET; THENCE S 76°
42' 00" W, A DISTANCE OF 4.55 FEET; THENCE S 12° 26' 00" E, A
DISTANCE OF 1.83 FEET; THENCE S 76° 21' 00" W, A DISTANCE OF
7.04 FEET; THENCE N 12° 19' 00" W, A DISTANCE OF 1.83 FEET;
THENCE S 76° 36' 00" W, A DISTANCE OF 7.00 FEET; THENCE S 13°
24' 00" E, A DISTANCE OF 8.00 FEET; THENCE S 76° 58' 00" W, A
DISTANCE OF 45.00 FEET; THENCE N 13° 02' 00" W, A DISTANCE OF
6.57 FEET; THENCE S 76° 58' 00" W, A DISTANCE OF 15.34 FEET;
THENCE N 30° 01' 12" W, A DISTANCE OF 67.27 FEET TO A POINT OF
CURVATURE; THENCE NORTHWESTERLY ALONG AN ARC OF A CIRCLE,
CONVEX TO THE SOUTHWEST, HAVING A RADIUS OF 137.50 FEET, THE
CHORD THEREOF HAVING A BEARING OF N 18° 23' 53" W AND A LENGTH
OF 55.00 FEET, AN ARC-DISTANCE OF 55.78 FEET TO THE PLACE OF
BEGINNING, IN COOK COUNTY, ILLINOIS.

Property of Cook County Clerk's Office

UNOFFICIAL COPY

Property of Cook County Clerk's Office

UNOFFICIAL COPY

5 0 9 3 0 3

PARCEL "L"

THAT PART OF THE SOUTH HALF OF THE SOUTHEAST QUARTER OF SECTION 32, TOWNSHIP 42 NORTH, RANGE 12, EAST OF THE THIRD PRINCIPAL MERIDIAN, DESCRIBED AS FOLLOWS: COMMENCING AT THE NORTHEAST CORNER OF THE WEST LINE OF THE SOUTH HALF OF THE SOUTHEAST QUARTER OF SAID SECTION 32; THENCE S 0 DEGREES 02'24" E ALONG THE EAST LINE OF SAID WEST 30 ACRES, A DISTANCE OF 557.48 FEET; THENCE S 89 DEGREES 46'49" E, A DISTANCE OF 106.52 FEET; THENCE S 0 DEGREES 55'41" E, A DISTANCE OF 69.43 FEET; THENCE N 89 DEGREES 04'19" E, A DISTANCE OF 25.00 FEET; THENCE SOUTHEASTERLY ALONG AN ARC OF A CIRCLE, CONVEX TO THE WEST, HAVING A RADIUS OF 137.50 FEET, THE CHORD THEREOF HAVING A BEARING OF S 3 DEGREES 51'08" E AND A LENGTH OF 14.03 FEET, AND ARC-DISTANCE OF 14.03 FEET; THENCE N 76 DEGREES 29'00" E, A DISTANCE OF 39.52 FEET; THENCE N 13 DEGREES 31'00" W, A DISTANCE OF 8.50 FEET; THENCE N 76 DEGREES 29'00" E, A DISTANCE OF 45.00 FEET; THENCE S 13 DEGREES 14'00" E, A DISTANCE OF 8.00 FEET; THENCE N 76 DEGREES 46'00" E, A DISTANCE OF 7.00 FEET; THENCE N 14 DEGREES 56'00" W, A DISTANCE OF 1.85 FEET; THENCE N 76 DEGREES 39'00" E, A DISTANCE OF 7.05 FEET; THENCE S 12 DEGREES 29'00" E, A DISTANCE OF 1.84 FEET; THENCE N 77 DEGREES 17'00" E, A DISTANCE OF 4.63 FEET; THENCE N 89 DEGREES 38'00" E, A DISTANCE OF 79.96 FEET TO THE PLACE OF BEGINNING; THENCE S 89 DEGREES 52'00" E, A DISTANCE OF 13.00 FEET; THENCE N 0 DEGREES 08'00" E, A DISTANCE OF 10.00 FEET; THENCE S 89 DEGREES 52'00" E, A DISTANCE OF 30.00 FEET; THENCE S 0 DEGREES 00'00" E, A DISTANCE OF 20.78 FEET; THENCE N 90 DEGREES 00'00" E, A DISTANCE OF 13.23 FEET; THENCE S 0 DEGREES 01'00" W, A DISTANCE OF 99.13 FEET; THENCE S 90 DEGREES 00'00" W, A DISTANCE OF 16.29 FEET; THENCE S 0 DEGREES 13'00" W, A DISTANCE OF 20.90 FEET; THENCE N 89 DEGREES 47'00" W, A DISTANCE OF 30.00 FEET; THENCE N 0 DEGREES 13'00" E, A DISTANCE OF 10.00 FEET; THENCE N 89 DEGREES 47'00" W, A DISTANCE OF 13.00 FEET; THENCE N 0 DEGREES 04'00" W, A DISTANCE OF 19.76 FEET; THENCE N 89 DEGREES 53'00" W, A DISTANCE OF 11.99 FEET; THENCE N 0 DEGREES 07'00" E, A DISTANCE OF 22.50 FEET; THENCE S 89 DEGREES 53'00" E, A DISTANCE OF 10.00 FEET; THENCE N 0 DEGREES 07'00" E, A DISTANCE OF 5.76 FEET; THENCE N 87 DEGREES 38'00" E, A DISTANCE OF 2.01 FEET; THENCE N 0 DEGREES 01'00" E, A DISTANCE OF 24.39 FEET; THENCE N 89 DEGREES 38'00" W, A DISTANCE OF 1.98 FEET; THENCE N 0 DEGREES 02'00" W, A DISTANCE OF 6.37 FEET; THENCE S 89 DEGREES 51'00" W, A DISTANCE OF 10.00 FEET; THENCE N 0 DEGREES 09'00" W, A DISTANCE OF 22.00 FEET; THENCE N 89 DEGREES 51'00" E, A DISTANCE OF 10.00 FEET; THENCE N 87 DEGREES 12'00" E, A DISTANCE OF 2.01 FEET; THENCE N 0 DEGREES 15'00" E, A DISTANCE OF 19.75 FEET TO THE PLACE OF BEGINNING, IN COOK COUNTY, ILLINOIS.

15000000

UNOFFICIAL COPY

Property of Cook County Clerk's Office

UNOFFICIAL COPY

309 3 6 1

PARCEL "M"

THAT PART OF THE SOUTH HALF OF THE SOUTHEAST QUARTER OF SECTION 32, TOWNSHIP 42 NORTH, RANGE 12, EAST OF THE THIRD PRINCIPAL MERIDIAN, DESCRIBED AS FOLLOWS; COMMENCING AT THE NORTHEAST CORNER OF THE WEST LINE OF THE SOUTH HALF OF THE SOUTHEAST QUARTER OF SAID SECTION 32; THENCE S 0 DEGREES 02'24" E ALONG THE EAST LINE OF SAID WEST 30 ACRES, A DISTANCE OF 557.48 FEET; THENCE S 89 DEGREES 46'49" E, A DISTANCE OF 106.52 FEET; THENCE S 0 DEGREES 55'41" E, A DISTANCE OF 69.43 FEET; THENCE N 89 DEGREES 04'19" E, A DISTANCE OF 25.00 FEET; THENCE SOUTHEASTERLY ALONG AN ARC OF A CIRCLE, CONVEX TO THE WEST, HAVING A RADIUS OF 137.50 FEET, THE CHORD THEREOF HAVING A BEARING OF S 3 DEGREES 51'08" E AND A LENGTH OF 14.03 FEET, AN ARC-DISTANCE OF 14.03 FEET; THENCE N 76 DEGREES 29'00" E, A DISTANCE OF 39.52 FEET; THENCE N 13 DEGREES 31'00" W, A DISTANCE OF 5.60 FEET; THENCE N 76 DEGREES 29'00" E, A DISTANCE OF 45.00 FEET; THENCE S 13 DEGREES 14'00" E, A DISTANCE OF 8.00 FEET; THENCE N 76 DEGREES 46'00" E, A DISTANCE OF 7.00 FEET; THENCE N 14 DEGREES 56'00" W, A DISTANCE OF 1.85 FEET; THENCE N 76 DEGREES 39'00" E, A DISTANCE OF 7.05 FEET; THENCE S 12 DEGREES 29'00" E, A DISTANCE OF 1.84 FEET; THENCE N 77 DEGREES 17'00" E, A DISTANCE OF 4.63 FEET; THENCE N 89 DEGREES 38'00" E, A DISTANCE OF 79.96 FEET; THENCE S 89 DEGREES 52'00" E, A DISTANCE OF 13.00 FEET; THENCE N 0 DEGREES 08'00" E, A DISTANCE OF 10.00 FEET; THENCE S 89 DEGREES 52'00" E, A DISTANCE OF 30.00 FEET; THENCE N 89 DEGREES 46'00" E, A DISTANCE OF 56.71 FEET TO THE PLACE OF BEGINNING; THENCE S 3 DEGREES 35'00" E, A DISTANCE OF 10.00 FEET; THENCE N 89 DEGREES 59'00" W, A DISTANCE OF 16.18 FEET; THENCE S 0 DEGREES 01'00" W, A DISTANCE OF 122.05 FEET; THENCE N 86 DEGREES 25'00" E, A DISTANCE OF 23.79 FEET; THENCE S 3 DEGREES 35'00" E, A DISTANCE OF 10.00 FEET; THENCE N 86 DEGREES 25'00" E, A DISTANCE OF 30 FEET; THENCE N 3 DEGREES 35'00" W, A DISTANCE OF 10.00 FEET; THENCE N 86 DEGREES 25'00" E, A DISTANCE OF 13.00 FEET; THENCE N 2 DEGREES 35'00" W, A DISTANCE OF 19.78 FEET; THENCE N 86 DEGREES 02'00" E, A DISTANCE OF 12.00 FEET; THENCE N 3 DEGREES 40'00" W, A DISTANCE OF 22.32 FEET; THENCE S 86 DEGREES 20'00" W, A DISTANCE OF 10.00 FEET; THENCE N 3 DEGREES 40'00" W, A DISTANCE OF 6.06 FEET; THENCE S 86 DEGREES 37'00" W, A DISTANCE OF 2.00 FEET; THENCE N 3 DEGREES 07'00" W, A DISTANCE OF 11.74 FEET; THENCE N 85 DEGREES 49'00" E, A DISTANCE OF 3.05 FEET; THENCE N 3 DEGREES 35'00" W, A DISTANCE OF 3.80 FEET; THENCE S 87 DEGREES 03'00" W, A DISTANCE OF 3.04 FEET; THENCE N 3 DEGREES 58'00" W, A DISTANCE OF 11.70 FEET; THENCE N 84 DEGREES 22'00" E, A DISTANCE OF 2.00 FEET; THENCE N 2 DEGREES 25'00" W, A DISTANCE OF 6.72 FEET; THENCE N 85 DEGREES 44'00" E, A DISTANCE OF 10.00 FEET; THENCE N 2 DEGREES 25'00" W, A DISTANCE OF 21.68 FEET; THENCE S 85 DEGREES 44'00" W, A DISTANCE OF 12.01 FEET; THENCE N 5 DEGREES 06'00" W, A DISTANCE OF 19.82 FEET; THENCE S 86 DEGREES 25'00" W, A DISTANCE OF 13.00 FEET; THENCE N 3 DEGREES 35'00" W, A DISTANCE OF 10.00 FEET; THENCE S 86 DEGREES 25'00" W, A DISTANCE OF 30.00 FEET TO THE PLACE OF BEGINNING, IN COOK COUNTY, ILLINOIS.

03057064

UNOFFICIAL COPY

Property of Cook County Clerk's Office

UNOFFICIAL COPY

PARCEL "N"

THAT PART OF THE SOUTH HALF OF THE SOUTHEAST QUARTER OF SECTION 32, TOWNSHIP 42 NORTH, RANGE 12, EAST OF THE THIRD PRINCIPAL MERIDIAN, DESCRIBED AS FOLLOWS: COMMENCING AT THE NORTHEAST CORNER OF THE WEST 30 ACRES OF THE SOUTH HALF OF THE SOUTHEAST QUARTER OF SAID SECTION 32; THENCE S 0°02'24" E ALONG THE EAST LINE OF SAID WEST 30 ACRES, A DISTANCE OF 984.92 FEET; THENCE N 89°58'48" E, A DISTANCE OF 158.90 FEET TO A POINT OF CURVATURE; THENCE NORTHEASTERLY ALONG AN ARC OF A CIRCLE, CONVEX TO THE SOUTHEAST, HAVING A RADIUS OF 92.50 FEET, THE CHORD THEREOF HAVING A BEARING OF N 35°41'58" E AND A LENGTH OF 150.20 FEET, AN ARC-DISTANCE OF 175.26 FEET; THENCE S 85°54'25" E, A DISTANCE OF 49.89 FEET; THENCE N 2°43'41" E, A DISTANCE OF 4.33 FEET; THENCE S 89°50'25" E, A DISTANCE OF 0.89 FOOT; THENCE N 3°48'07" E, A DISTANCE OF 2.98 FEET; THENCE S 88°18'34" E, A DISTANCE OF 2.61 FEET; THENCE S 3°36'07" W, A DISTANCE OF 4.00 FEET; THENCE S 86°29'59" E, A DISTANCE OF 14.00 FEET; THENCE N 3°36'07" E, A DISTANCE OF 4.00 FEET; THENCE S 83°30'27" E, A DISTANCE OF 0.70 FOOT; THENCE S 41°22'24" E, A DISTANCE OF 4.24 FEET; THENCE S 81°39'55" E, A DISTANCE OF 8.88 FEET; THENCE N 42°04'58" E, A DISTANCE OF 3.87 FEET; THENCE S 85°30'40" E, A DISTANCE OF 2.58 FEET; THENCE N 4°29'01" E, A DISTANCE OF 4.58 FEET; THENCE S 86°34'31" E, A DISTANCE OF 1.83 FEET; THENCE N 3°49'10" E, A DISTANCE OF 7.01 FEET; THENCE N 88°46'43" W, A DISTANCE OF 1.86 FEET; THENCE N 4°05'08" E, A DISTANCE OF 7.00 FEET; THENCE S 85°54'52" E, A DISTANCE OF 10.00 FEET; THENCE N 3°58'05" E, A DISTANCE OF 22.22 FEET TO THE PLACE OF BEGINNING; THENCE CONTINUING N 3°53'05" E, A DISTANCE OF 22.78 FEET; THENCE N 86°01'55" W, A DISTANCE OF 8.79 FEET; THENCE N 3°47'38" E, A DISTANCE OF 8.63 FEET; THENCE S 89°58'00" E, A DISTANCE OF 24.83 FEET; THENCE N 0°02'00" E, A DISTANCE OF 14.00 FEET; THENCE S 89°58'00" E, A DISTANCE OF 89.31 FEET; THENCE S 0°02'00" W, A DISTANCE OF 4.00 FEET; THENCE S 89°51'00" E, A DISTANCE OF 20.90 FEET; THENCE S 0°09'00" W, A DISTANCE OF 30.01 FEET; THENCE N 89°51'00" W, A DISTANCE OF 10.00 FEET; THENCE S 0°09'00" W, A DISTANCE OF 13.00 FEET; THENCE S 80°00'00" W, A DISTANCE OF 19.81 FEET; THENCE S 1°51'00" E, A DISTANCE OF 12.02 FEET; THENCE N 89°51'00" W, A DISTANCE OF 22.34 FEET; THENCE N 0°09'00" E, A DISTANCE OF 10.00 FEET; THENCE N 89°50'00" W, A DISTANCE OF 5.91 FEET; THENCE N 1°50'00" W, A DISTANCE OF 1.98 FEET; THENCE S 89°28'00" W, A DISTANCE OF 11.77 FEET; THENCE S 0°15'00" W, A DISTANCE OF 2.88 FEET; THENCE S 89°01'00" W, A DISTANCE OF 0.83 FOOT; THENCE N 0°57'00" W, A DISTANCE OF 3.08 FEET; THENCE N 89°43'00" W, A DISTANCE OF 11.74 FEET; THENCE S 0°38'00" E, A DISTANCE OF 2.00 FEET; THENCE N 89°58'00" W, A DISTANCE OF 6.45 FEET; THENCE S 0°02'00" E, A DISTANCE OF 10.00 FEET; THENCE N 89°58'00" W, A DISTANCE OF 22.24 FEET; THENCE N 1°21'00" E, A DISTANCE OF 12.00 FEET; THENCE N 89°45'00" W, A DISTANCE OF 19.85 FEET; THENCE N 0°10'00" E, A DISTANCE OF 13.00 FEET; THENCE N 89°50'00" W, A DISTANCE OF 7.21 FEET TO THE PLACE OF BEGINNING, IN COOK COUNTY, ILLINOIS.

Office

UNOFFICIAL COPY

Property of Cook County Clerk's Office

UNOFFICIAL COPY

PARCEL "N"

109206

THAT PART OF THE SOUTH HALF OF THE SOUTHEAST QUARTER OF SECTION 32, TOWNSHIP 48 NORTH, RANGE 12, EAST OF THE THIRD PRINCIPAL MERIDIAN, DESCRIBED AS FOLLOWS: COMMENCING AT THE NORTHEAST CORNER OF THE WEST 30 ACRES OF THE SOUTH HALF OF THE SOUTHEAST QUARTER OF SAID SECTION 32; THENCE S 0°02'24" E ALONG THE EAST LINE OF SAID WEST 30 ACRES, A DISTANCE OF 984.92 FEET; THENCE N 89°58'48" E, A DISTANCE OF 158.80 FEET TO A POINT OF CURVATURE; THENCE NORTHEASTERLY ALONG AN ARC OF A CIRCLE, CONVEX TO THE SOUTHEAST, HAVING A RADIUS OF 92.50 FEET, THE CHORD THEREOF HAVING A BEARING OF N 35°41'58" E AND A LENGTH OF 150.20 FEET, AN ARC-DISTANCE OF 175.28 FEET; THENCE S 85°54'25" E, A DISTANCE OF 43.89 FEET; THENCE N 2°43'41" E, A DISTANCE OF 4.39 FEET; THENCE S 89°50'25" E, A DISTANCE OF 0.63 FOOT; THENCE N 3°46'07" E, A DISTANCE OF 2.88 FEET; THENCE S 88°18'34" E, A DISTANCE OF 16.91 FEET; THENCE S 3°36'07" W, A DISTANCE OF 4.00 FEET; THENCE S 86°23'53" E, A DISTANCE OF 14.00 FEET; THENCE N 3°36'07" E, A DISTANCE OF 4.00 FEET; THENCE S 83°30'27" E, A DISTANCE OF 0.78 FOOT; THENCE S 41°22'24" E, A DISTANCE OF 4.24 FEET; THENCE S 62°23'55" E, A DISTANCE OF 8.88 FEET; THENCE N 42°04'56" E, A DISTANCE OF 3.87 FEET; THENCE S 85°30'40" E, A DISTANCE OF 2.88 FEET; THENCE N 4°29'01" E, A DISTANCE OF 4.58 FEET; THENCE S 86°34'35" E, A DISTANCE OF 1.83 FEET; THENCE N 3°49'10" E, A DISTANCE OF 7.01 FEET; THENCE N 86°46'43" W, A DISTANCE OF 1.85 FEET; THENCE N 4°05'08" E, A DISTANCE OF 7.00 FEET; THENCE S 85°54'52" E, A DISTANCE OF 10.00 FEET; THENCE N 3°58'08" E, A DISTANCE OF 23.22 FEET TO THE PLACE OF BEGINNING; THENCE CONTINUING N 3°10'05" E, A DISTANCE OF 22.78 FEET; THENCE N 88°01'55" W, A DISTANCE OF 8.79 FEET; THENCE N 3°47'35" E, A DISTANCE OF 5.63 FEET; THENCE S 89°58'00" E, A DISTANCE OF 24.83 FEET; THENCE N 0°02'00" E, A DISTANCE OF 14.00 FEET; THENCE S 89°58'00" E, A DISTANCE OF 99.11 FEET; THENCE S 0°02'00" W, A DISTANCE OF 14.00 FEET; THENCE S 89°51'00" E, A DISTANCE OF 20.90 FEET; THENCE S 0°08'00" W, A DISTANCE OF 30.01 FEET; THENCE N 89°51'00" W, A DISTANCE OF 10.00 FEET; THENCE S 0°09'00" W, A DISTANCE OF 19.00 FEET; THENCE S 90°00'00" W, A DISTANCE OF 19.81 FEET; THENCE S 1°51'00" E, A DISTANCE OF 12.02 FEET; THENCE N 89°51'00" W, A DISTANCE OF 22.34 FEET; THENCE N 0°09'00" E, A DISTANCE OF 10.00 FEET; THENCE N 89°50'00" W, A DISTANCE OF 6.33 FEET; THENCE N 1°50'00" W, A DISTANCE OF 1.88 FEET; THENCE S 89°28'00" W, A DISTANCE OF 11.77 FEET; THENCE S 0°15'00" W, A DISTANCE OF 2.89 FEET; THENCE S 89°01'00" W, A DISTANCE OF 0.83 FOOT; THENCE N 0°57'00" W, A DISTANCE OF 3.08 FEET; THENCE N 89°43'00" W, A DISTANCE OF 11.74 FEET; THENCE S 0°36'00" E, A DISTANCE OF 2.00 FEET; THENCE N 89°58'00" W, A DISTANCE OF 8.45 FEET; THENCE S 0°02'00" E, A DISTANCE OF 10.00 FEET; THENCE N 89°58'00" W, A DISTANCE OF 22.24 FEET; THENCE N 1°21'00" E, A DISTANCE OF 12.00 FEET; THENCE N 89°45'00" W, A DISTANCE OF 19.85 FEET; THENCE N 0°10'00" E, A DISTANCE OF 13.00 FEET; THENCE N 89°50'00" W, A DISTANCE OF 7.21 FEET TO THE PLACE OF BEGINNING, IN COOK COUNTY, ILLINOIS.

Office

93082064

Ex C

UNOFFICIAL COPY

Property of Cook County Clerk's Office

UNOFFICIAL COPY

EXHIBIT A TO DECLARATION
OF CONDOMINIUM OWNERSHIP
OF TRIUMVERA TOWNHOME CONDOMINIUM ASSOCIATION
FIFTY ADD ON

<u>Unit No.</u>	<u>Street Address</u>	<u>Percentage of Common Elements</u>	<u>Limited Common Element Parking Space</u>
1-1A	4222 Triumvera Drive	1.8423	p4222-1A
1-2A	4224 Triumvera Drive	1.8423	p4224-2B
1-3B	4226 Triumvera Drive	1.8423	p4226-3B
1-4A	4228 Triumvera Drive	1.8423	p4228-4A
2-1A	4101-03 Florence Way	1.9823	p4101-1A
2-2B	4010-03 Florence Way	1.9823	p4101-2B
2-3B	4105-07 Florence Way	1.9823	p4105-3B
2-4A	4105-07 Florence Way	1.9823	p4105-4A
3-1A	4109 Florence Way	1.8423	p4109-1A
3-2B	4111 Florence Way	1.8423	p4111-2B
3-3B	4113 Florence Way	1.8423	p4113-3B
3-4A	4115 Florence Way	1.8423	p4115-4A
4-1A	4117 Florence Way	1.8423	p4117-3A
4-2B	4117 Florence Way	1.8423	p4117-2B
4-1B	4121 Florence Way	1.8423	p4121-1B
5-1A	4121 Florence Way	1.8423	p4123-1A
5-2B	4125 Florence Way	1.8423	p4125-2B
5-3B	4127 Florence Way	1.8423	p4127-3B
5-4A	4129 Florence Way	1.8423	p4129-4A
6-1A	4131 Florence Way	1.8423	p4131-1A
6-2B	4133 Florence Way	1.8423	p4133-2B
6-3B	4135 Florence Way	1.8423	p4135-3B
6-4A	4137 Florence Way	1.8423	p4137-4A
7-1B	4139 Florence Way	1.8423	p4139-1B
7-2B	4141 Florence Way	1.9823	p4141-2B
7-3A	4143 Florence Way	1.9823	p4143-3A
8-1A	4144 Florence Way	1.9823	p4144-1A
8-2B	4142 Florence Way	1.9823	p4142-2B
8-3B	4140 Florence Way	1.9823	p4140-3B
8-4A	4138 Florence Way	1.9823	p4138-4A
9-1B	4136 Florence Way	1.8423	p4136-1B
9-2B	4134 Florence Way	1.9823	p4134-2B
9-3A	4132 Florence Way	1.9823	p4132-3A
10-1B	4013 Amalfi Drive	1.8423	p4013-1B
10-2B	4011 Amalfi Drive	1.9823	p4011-2B
10-3A	4009 Amalfi Drive	1.9823	p4009-3A
11-1A	4007 Amalfi Drive	1.9823	p4007-1A
11-2B	4005 Amalfi Drive	1.9823	p4005-2B
11-3B	4003 Amalfi Drive	1.9823	p4003-3B
11-4A	4001 Amalfi Drive	1.9823	p4001-4A
12-1A	4002 Amalfi Drive	1.9823	p4002-1A
12-2B	4004 Amalfi Drive	1.9823	p4004-2B
12-3B	4006 Amalfi Drive	1.9823	p4006-3B
12-4A	4008 Amalfi Drive	1.9823	p4008-4A
13-1A	4016 Amalfi Drive	1.9823	p4016-1A
13-2B	4014 Amalfi Drive	1.9823	p4014-2B
13-3B	4012 Amalfi Drive	1.9823	p4012-3B
13-4A	4010 Amalfi Drive	1.9823	p4010-4A
14-1A	4124 Triumvera Drive	1.9823	p4124-1A
14-2B	4126 Triumvera Drive	1.9823	4126-2B
14-3B	4128 Triumvera Drive	1.9823	p4128-3B
14-4A	4130 Triumvera Drive	1.9823	p4130-4A

TOTAL PERCENTAGE

100%

93092064

UNOFFICIAL COPY

Property of Cook County Clerk's Office