

UNOFFICIAL COPY

RETURN TO:
PRINCIPAL RESIDENTIAL MORTGAGE, INC.
ATTN: ACQUISITIONS H-8
711 HIGH STREET
DES MOINES, IA 50392-0710

94471699

TRANS NO 0098
POOL NO 822343

ASSIGNMENT OF MORTGAGE OF REAL ESTATE

COOK, ILLINOIS

For value received, PRINCIPAL MUTUAL LIFE INSURANCE COMPANY AN IOWA CORPORATION, having its principal place of business at 711 HIGH STREET, DES MOINES, IA, 50392 0001, does hereby assign, transfer and set over, unto

PRINCIPAL RESIDENTIAL MORTGAGE, INC., AN IOWA CORPORATION,

having its principal place of business at 711 HIGH STREET, DES MOINES, IA 50392 0001, and its future assigns, all its right, title and interest in and to certain Real Estate Mortgages, and the promissory notes, debts and claims thereby secured, and secured upon the real estate in the COOK County, State of ILLINOIS and described in the attached Exhibit A.

Which Mortgages are duly recorded in the Office of the County Clerk of COOK County, State of ILLINOIS.

In witness whereof, PRINCIPAL MUTUAL LIFE INSURANCE COMPANY, AN IOWA CORPORATION, has caused these presents to be signed by its duly authorized officers and its corporate seal to be affixed this JANUARY 21ST, 1994.

PRINCIPAL MUTUAL LIFE INSURANCE COMPANY

T. J. Killeen
T J KILLEEN
SENIOR ASSOCIATE - MARKETING

DEPT-01 RECORDING \$63.00
T#0011 TRAN 2034 05/25/94 15:23:00
#9606 # RV #-94-471699
COOK COUNTY RECORDER

94471699

DEPT-01 RECORDING \$0.50
T#0011 TRAN 2034 05/25/94 15:24:00
#9612 # RV #-94-471699
COOK COUNTY RECORDER

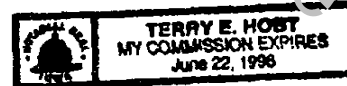
STATE OF IOWA))SS
COUNTY OF POLK)

I, the undersigned, a Notary Public, do hereby certify that T J KILLEEN personally known to be the same persons whose titles are respectively as SENIOR ASSOCIATE - MARKETING of PRINCIPAL MUTUAL LIFE INSURANCE COMPANY, AN IOWA CORPORATION, subscribed to the foregoing instrument appeared before me this day in person, severally acknowledged that they, being thereunto duly authorized, signed, sealed with the corporate seal, and delivered the said instrument as the free and voluntary act of said corporation, for the uses and purposes therein set forth.

Given under my hand and seal this JANUARY 21ST, 1994.

Terry E. Hobt
NOTARY PUBLIC IN AND FOR POLK COUNTY, IOWA

TERRY E. HOBT
MY COMMISSION EXPIRES JUNE 22ND, 1996



This instrument was prepared by: TAMELA GAST, SUPERVISOR, PRINCIPAL RESIDENTIAL MORTGAGE, INC., 711 HIGH STREET, DES MOINES, IA 50392 0001


BLANK13

Handwritten initials/signature

UNOFFICIAL COPY

00017110

Property of Cook County Clerk's Office



UNOFFICIAL COPY

EXHIBIT A

PAGE: 0001

STATE: ILLINOIS
 COUNTY: COOK

LOAN NO	DOCUM DATE	ORIG LOAN AMT	TAX ID NUMBER
	RECORD DATE	DOCUM BOOK	DOCUM NO
	ORIG BORR		
	PROPERTY ADDR		
	LEGAL DESC		
0596303	06/28/93 06/29/93	\$ 148,320	03-25-107-024 93-497513
	STEPHEN HALF AND CHRISTINE V WRIGHT HALF, HUSBAND AND WIFE 1748 CORKTREE MOUNT PROSPECT IL 60056		
	LOT 341 IN BRICKMAN MANOR SECOND ADDITION, UNIT NO. 2, BEING A SUBDIVISION OF PART OF THE NORTHWEST 1/4 OF SECTION 25, TOWNSHIP 42 NORTH, RANGE 11 EAST OF THE THIRD PRINCIPAL MERIDIAN, IN COOK COUNTY, ILLINOIS. # PERMANENT INDEX NUMBER: 03-25-107-024, VOLUME 233		
0955864	06/25/93 07/13/93	\$ 53,714	29-30-118-001 93-538165
	LORRAINE OAHHAAR, DIVORCED AND NOT SINCE REMARRIED 16903 ANTHONY AVE HAZELCREST IL 60429		
	LOTS 30 AND 31 IN BLOCK 12 IN ORCHARD RIDGE ADDITION TO SOUTH HARVEY, SECTION 30, TOWNSHIP 36 NORTH, RANGE 14, EAST OF THE THIRD PRINCIPAL MERIDIAN, IN COOK COUNTY, ILLINOIS. Tax ID # 29-30-118-001		
0959378	06/23/93 06/29/93	\$ 118,550	13-14-102-031 93495248
	JOSE V SALINAS AND KIMBERLY J SALINAS, HUSBAND AND WIFE 4732 N AVERS AVE CHICAGO IL 60625		
	LOT 4 IN RESUBDIVISION OF LOTS 1 TO 11 BOTH INCLUSIVE IN BLOCK 2 IN TRYON AND DAVIS 40TH AVENUE ADDITION TO IRVING PARK THE NORTHWEST 1/4 OF SECTION 14, TOWNSHIP 40 NORTH, RANGE 13 EAST OF THE THIRD PRINCIPAL MERIDIAN, IN COOK COUNTY, ILLINOIS. Tax ID # 13-14-102-031		
0959696	06/23/93 06/28/93	\$ 116,750	15-18-100-034-0000 93-493247
	MICHAEL L DEMBOWSKI, A BACHELOR AND LORRAINE J KASOS, A SINGLE WOMAN 2114 CALVIN AVE BERKLEY IL 60163		
	LOT 11 IN BLOCK 7 IN BERKELEY LAWN, BEING A SUBDIVISION OF PART OF THE NORTHWEST FRACTIONAL 1/4 OF SECTION 18, TOWNSHIP 39 NORTH, RANGE 12, EAST OF THE THIRD PRINCIPAL MERIDIAN, IN COOK COUNTY, ILLINOIS. Tax ID # 15-18-100-034-0000		
0960566	06/22/93 07/14/93	\$ 103,000	13-22-427-008 93-542620
	GERMAN LAGUNAS AND MARIA DEL ROCIO LAGUNAS, HIS WIFE 4137 W HENDERSON CHICAGO IL 60641		
	LOT 8 IN B.R. DE YOUNG'S RESUBDIVISION OF THE SOUTH 953.75 FEET OF LOT 3 IN THE COUNTY CLERK'S DIVISION OF THAT PART OF THE SOUTHEAST 1/4 OF SECTION 22, TOWNSHIP 40 NORTH, RANGE 13 EAST OF THE THIRD PRINCIPAL MERIDIAN LYING SOUTH OF MILWAUKEE AVENUE. Tax ID # 13-22-427-008		

94471599

UNOFFICIAL COPY

EXHIBIT A


PAGE: 0002

STATE: ILLINOIS
COUNTY: COOK

LOAN NO DOCUM DATE ORIG LOAN AMT TAX ID NUMBER
RECORD DATE DOCUM BOOK DOCUM PAGE DOCUM NO
ORIG BORR
PROPERTY ADDR
LEGAL DESC

0961207 06/29/93 \$ 83,018 29-14-142-040
06/29/93 93-498364
BRENDA MARIE HORTON, A SPINSTER
15547 S MINERVA AVE
DOLTON IL 60419

LOT 13 (EXCEPT THE NORTH 36 FEET THEREOF) ALL OF LOT 14 IN BLOCK 9 IN SIMPSON HOME DEVELOPERS-CRAIG MANOR SUBDIVISION, BEING A SUBDIVISION OF PART OF THE WEST 1/2 OF SECTION 14, TOWNSHIP 36 NORTH, RANGE 14, EAST OF THE THIRD PRINCIPAL MERIDIAN, LYING NORTH OF THE CALUMEN RIVER, ACCORDING TO THE PLAT THEREOF REGISTERED IN THE OFFICE OF THE REGISTRAR OF TITLES OF COOK COUNTY, ILLINOIS ON DECEMBER 2, 1955 AS DOCUMENT NUMBER 1638003. Tax Id # 29-14-142-040



0961607 07/01/93 \$ 125,400 13-32-115-014
07/15/93 6666 7834 93-550248
JOSE M CRUZ AND ZULMA CRUZ, HIS WIFE
2206 N MEADE AVENUE
CHICAGO IL 60639

LOT EIGHTEEN (18) IN BLOCK EIGHT (8) IN GRAND AVENUE ESTATES, BEING A SUBDIVISION OF THE WEST HALF (1/2) OF THE EAST (1/2) OF THE NORTHWEST QUARTER (1/4) OF SECTION 32, TOWNSHIP 40 NORTH, RANGE 13 EAST OF THE THIRD PRINCIPAL MERIDIAN, (EXCEPT RAILROAD RIGHT OF WAY) ACCORDING TO PLAT FILED IN THE REGISTRAR'S OFFICE OF COOK COUNTY, ILLINOIS, AS DOCUMENT NUMBER 41516, IN COOK COUNTY, ILLINOIS. Tax ID # 13-32-115-014

0961611 07/02/93 \$ 69,000 15-14-309-018-0000
07/09/93 93-528567
TERRY L HENDERSON, MARRIED TO SHIRLEY HENDERSON
1910 S 7TH AVE
MAYWOOD IL 60153


THE NORTH 40 FEET OF LOT 53 IN FRANK C WOODS ADDITION TO MAYWOOD, A SUBDIVISION OF THE WEST HALF OF THE SOUTH WEST QUARTER OF SECTION 14, TOWNSHIP 39 NORTH, RANGE 12 EAST OF THE THIRD PRINCIPAL MERIDIAN, IN COOK COUNTY, ILLINOIS.
TAX I.D. #15-14-309-018-0000

0962478 07/08/93 \$ 70,297 29-10-407-041
07/29/93 93-594354
CAROL L WILSON, A SPINSTER
15121 CHICAGO ROAD
DOLTON IL 60419

THE SOUTH 10 FEET OF LOT 10 ALL OF LOT 11 AND THE NORTH 10 FEET OF LOT 12 IN BLOCK 3 IN CALUMET CENTER GARDENS, BEING A SUBDIVISION OF PART OF THE NORTHWEST 1/4 OF THE SOUTHEAST 1/4 OF SECTION 10, TOWNSHIP 36 NORTH, RANGE 14, EAST OF THE THIRD PRINCIPAL MERIDIAN, IN COOK COUNTY, ILLINOIS. TAX ID #29-10-407-041

94471599

UNOFFICIAL COPY



Property of Cook County Clerk's Office

UNOFFICIAL COPY

EXHIBIT A

PAGE: 0003

STATE: ILLINOIS
COUNTY: COOK

LOAN NO	DOCUM DATE RECORD DATE	ORIG LOAN AMT DOCUM BOOK	DOCUM PAGE	TAX ID NUMBER DOCUM NO
0962873	07/01/93 07/08/93	\$ 94,700		02-01-400-018-1023 93-522051

JAMISON A RUGGLES, DIVORCED NOT SINCE REMARRIED
1940 HIDDEN CREEK
UNIT 3-79
PALATINE IL 60074

PARCEL 1: UNIT 3-79 IN THE GROVES OF HIDDEN CREEK CONDOMINIUM II, AS DELINEATED ON SURVEY OF PART OR PARTS OF THE SOUTH EAST 1/4 OF SECTION 1, TOWNSHIP 42 NORTH, RANGE 10 EAST OF THE THIRD PRINCIPAL MERIDIAN, IN COOK COUNTY, ILLINOIS (HEREINAFTER REFERRED TO AS PARCEL), WHICH SURVEY IS ATTACHED AS EXHIBIT 'E' TO DECLARATION OF CONDOMINIUM MADE BY LASALLE NATIONAL BANK, A NATIONAL BANKING ASSOCIATION, AS TRUSTEE UNDER TRUST AGREEMENT DATED JULY 11, 1972 AND KNOWN AS TRUST NUMBER 44398. RECORDED IN THE OFFICE OF THE RECORDER OF DEEDS OF COOK COUNTY, ILLINOIS AS DOCUMENT 23517637, AS AMENDED FROM TIME TO TIME, TOGETHER WITH ITS UNDIVIDED PERCENTAGE INTEREST IN SAID PARCEL (EXCEPTING FROM SAID PARCEL ALL THE PROPERTY AND SPACE COMPRISING ALL THE UNITS THEREOF AS DEFINED AND SET FORTH IN SAID DECLARATION AND SURVEY) IN COOK COUNTY, ILLINOIS.

PARCEL 2: EASEMENTS APPURTENANT TO AND FOR THE BENEFIT OF PARCEL 1 AS SET FORTH IN THE DECLARATION OF EASEMENTS RECORDED AUGUST 26, 1974 AS DOCUMENT 22827822 AND CREATED BY DEED FROM LA SALLE NATIONAL BANK, A NATIONAL BANKING ASSOCIATION, AS TRUSTEE UNDER TRUST AGREEMENT DATED JULY 11, 1972 AND KNOWN AS TRUST NUMBER 44398 TO LAWRENCE C. LARSON AND NANCY B. LARSON RECORDED AUGUST 30, 1976 AS DOCUMENT 23616470 FOR INGRESS AND EGRESS.
TAX I.D. #02-01-400-018-1023

94471599