

UNOFFICIAL COPY

94511850

COOK COUNTY, ILLINOIS
FILED FOR RECORD

94511850

04 JUN -9 AM10:58

94511850

MEMORANDUM OF RECORDING

MADE this 23rd day of May, 1994, by and between JANE H. OVERTON, as Trustee under DECLARATION OF TRUST, dated June 2, 1983, (hereinafter referred to as "Seller"), and BONNIE M. KLOOSTERMAN (hereinafter referred to as "Buyer");

For and in consideration of TEN (\$10.00) DOLLARS and other valuable consideration paid and to be paid by Buyer to Seller, Seller has acknowledged an Articles Of Agreement For Deed to Buyer upon the terms and conditions and subject to the limitations more particularly set forth in said Articles Of Agreement between Seller and Buyer of even date herewith, the following described land in Cook County, Illinois:

SEE ATTACHED LEGAL

339 Sutton Road
Barrington, IL 60010
P.I.N. 01-09-102-013
01-09-102-016

This Instrument is executed and is to be recorded for the purposes of giving notice of the Articles of Agreement For Deed

BOX 333-CTI

7508302 P2 GK

94511850

UNOFFICIAL COPY

00011

Property of Cook County Clerk's Office

0000000000

0000000000


0000000000

UNOFFICIAL COPY

7 4 5 1 1 8 5 0

hereinbefore described.

IN WITNESS WHEREOF, Buyer and Seller have caused this Instrument to be executed the day and year hereinabove written.

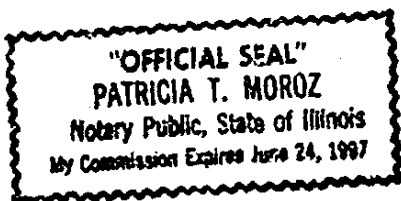

 Jane H. Overton,
 as Trustee under
 DECLARATION OF TRUST
 dated June 2, 1983



 Bonnie M. Kloosterman

ACKNOWLEDGMENT

STATE OF ILLINOIS)
) SS
 COUNTY OF COOK)

Personally came before me this 23rd of May, 1994, JANE H. OVERTON and BONNIE M. KLOOSTERMAN, to me personally known to be the persons who executed the foregoing Instrument and acknowledged the same.




 Patricia T. Moroz
 Notary Public

SAF 11850

THIS INSTRUMENT PREPARED BY AND RETURN TO:

JAMES POTTER, LTD.
 200 Applebee, Suite 201
 Barrington, IL 60010
 (708) 381-3587

UNOFFICIAL COPY

Property of Cook County Clerk's Office

UNOFFICIAL COPY

EXHIBIT "A"

LEGAL DESCRIPTION

That part of the Southeast Quarter of the Northwest Quarter of Section 9, Township 42 North, Range 9 East of the Third Principal Meridian, described as follows: Beginning at a point on the center line of Sutton Road 646.77 feet North of (as measured along said center line) the South line of the Southeast Quarter of the Northwest Quarter of said Section 9; thence North $29^{\circ} 17' 40''$ West along a line making an angle with the center line of Sutton Road of $48^{\circ} 41'$ (as measured from the Northeast to Northwest) a distance of 345.55 feet; thence North $81^{\circ} 27' 40''$ West 172.95 feet; thence South $52^{\circ} 12'$ West a distance of 604.64 feet to a line 240.0 feet (measured at right angles) East of and parallel with the West line of said Southeast Quarter of the Northwest Quarter; thence North $0^{\circ} 13' 30''$ East parallel with the West line of said Southeast Quarter of the Northwest Quarter 255.0 feet to a line 813.0 feet (as measured along said parallel line) North of the line of said Southeast Quarter of the Northwest Quarter; thence North $89^{\circ} 46' 30''$ West parallel with the South line of the Southeast Quarter of the Northwest Quarter 240.0 feet to the West line of said Southeast Quarter of the Northwest Quarter; thence North $0^{\circ} 13' 30''$ East along said West line 225.0 feet, thence South $89^{\circ} 34' 30''$ East 838.20 feet, thence South $29^{\circ} 17' 40''$ East 465.75 feet to a point on the center line of Sutton Road 26.63 feet (as measured along said center line) North of the place of beginning, thence South $19^{\circ} 23' 20''$ West along said center line 26.63 feet to the place of beginning, all in Cook County, Illinois.

That part of the East Half of the Northwest Quarter of Section 9, Township 42 North, Range 9 East of the Third Meridian, described as follows: Beginning at a point on the center line of Sutton Road, 673.40 feet (as measured along said center line) Northerly from the South line of the East Half of the Northeast Quarter of said Section 9; thence North 29 degrees 17 minutes 40 seconds West along a line making an angle with the center line of Sutton Road of 48 degrees 41 minutes (as measured from the Northeast to North to Northwest) a distance of 465.75 feet, thence South 86 degrees 03 minutes East, 297.82 feet to a point in Sutton Road; thence South 2 degrees 09 minutes 40 seconds East along said Sutton Road, 170.78 feet; thence South 19 degrees 23 minutes 20 seconds West along the center line of said Sutton Road, 227.95 feet to the point of beginning, in Barrington Township, Cook County, Illinois.

05311850

UNOFFICIAL COPY

EXHIBIT "B"

LEGAL DESCRIPTION

That part of the Southeast Quarter of the Northwest Quarter of Section 9, Township 42 North, Range 9 East of the Third Principal Meridian, described as follows: Beginning on the center line of Sutton Road, 646.77 feet North of (as measured along said center line) the South line of the Southeast Quarter of the Northwest Quarter of said Section 9; thence North $29^{\circ} 17' 40''$ West along a line making an angle with the center line of Sutton Road of $48^{\circ} 41'$ (as measured from Northeast to Northwest) a distance of 345.55 feet; thence North $81^{\circ} 27' 40''$ West 173.95 feet; thence South $52^{\circ} 12'$ West a distance of 604.64 feet to a line 240.0 feet (measured at right angles) East of and parallel with the West line of said Southeast Quarter of the Northwest Quarter; thence South $0^{\circ} 13' 30''$ West parallel with the West line of said Southeast Quarter of the Northwest Quarter a distance of 95.0 feet; thence South $68^{\circ} 08' 20''$ East a distance of 100.61 feet; thence South $37^{\circ} 52' 45''$ East a distance of 188.86 feet; thence North $46^{\circ} 23' 20''$ East a distance of 545.0 feet; thence South $70^{\circ} 36' 40''$ East a distance of 220 feet to a point on the center line of Sutton Road 23.37 feet (as measured along said center line) South of the place of beginning; thence North $19^{\circ} 23' 20''$ East along said center line 23.37 feet to the place of beginning, all in Cook County, Illinois.

Cook County Clerk's Office

94521850

UNOFFICIAL COPY

Property of Cook County Clerk's Office

10/10/10