

UNOFFICIAL COPY

JUL 0 1994

RECEIVED

MAY 3 1994

Ms. Nancy Firfer, President
Board of Trustees of the
Village of Glenview
Cook County, Illinois

94585727

GLENVIEW VILLAGE CLERK
Glenview, IL 60025

By *[Signature]*

ANNEXATION PETITION

The Petitioners, A. C. NIELSEN COMPANY, a Delaware corporation authorized to do business in the State of Illinois ("A. C. Nielsen") and GERTRUDE B. NIELSEN CHILD CARE AND LEARNING CENTER, an Illinois not-for-profit corporation ("Gertrude Nielsen Center"), respectfully state under oath that:

1. Petitioners are the sole owners of record of real property legally described on Exhibit "A" attached hereto (the "Property") consisting of approximately 6.3 acres (275,417 square feet), which property abuts the Village limits of the Village of Glenview and is depicted on the Preliminary Plat of Annexation attached hereto as Exhibit "B". A. C. Nielsen is the sole owner of record of that portion of the Property described as Parcel A and Gertrude Nielsen Center is the sole owner of record of the remaining portion of the Property, which is described as Parcel

B.

P.I.N.'s : 04-19-201-029
04-19-201-030 (26)
04-19-201-035 nls

2. The tract is not situated within the limits of any municipality, but is contiguous to the Village of Glenview.

3. There are no electors residing on the Property.

VILLAGE OF GLENVIEW, ILLINOIS
OFFICIAL BUSINESS

NATURE ANNEXATION PETITION
SIGNATURE [Signature] DATE 7/6/94

BOX 304

[Signature]

94585727

129,000
06/24 11:17:00
94-585727

UNOFFICIAL COPY

PETITIONER RESPECTFULLY REQUESTS

1. That the Property be annexed to the Village of Glenview by ordinance of the President and Board of Trustees of the Village of Glenview pursuant to Chapter 65, Section 5/7-1-8 of the Municipal Code of the State of Illinois, as amended; provided, however, that this Petition is submitted on the condition that, prior to the annexation of the Property, the Village of Glenview, A. C. Nielsen and Gertrude Nielsen Center enter into a mutually agreeable annexation agreement in accordance with Chapter 65, Section 5/11-15.1-1 et seq. of the Municipal Code of the State of Illinois, with respect to zoning and other matters affecting the Property.

2. That such other action be taken as appropriate with respect to the annexation of the Property.

Dated this 3rd day of MAY, 1994.

A. C. Nielsen Company

By: [Signature]

Subscribed and Sworn to before me this 3rd day of MAY, 1994.



[Signature]
NOTARY PUBLIC

Gertrude B. Nielsen Child Care and Learning Center

By: [Signature]

Subscribed and Sworn to before me this 3rd day of MAY, 1994.


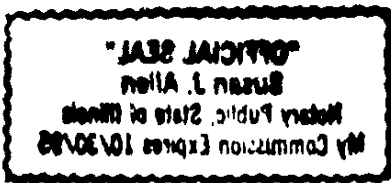
[Signature]
NOTARY PUBLIC



91585727

UNOFFICIAL COPY

Property of Cook County Clerk's Office



UNOFFICIAL COPY

EXHIBIT A LEGAL DESCRIPTION

A. C. Nielsen Company Parcel: (Parcel A)

That part of the Northeast Quarter of Section 19, Township 42 North, Range 12, East of The Third Principal Meridian, described as: commencing at the intersection of the East line of Sanders Road as widened by document #20688894, recorded November 27, 1968 with the South line of Lot 1 of the Assessors Division of the Northeast Quarter of Section 19 aforesaid; Thence South 07°47'30" East 10.43 feet; Thence South 80°59'12" East 505.43 feet; Thence North 17°56'48" East 235.00 feet to the point of beginning; Thence Southwesterly 455.86 feet along the arc of a curve having a radius of 2242.01 feet (the chord of said arc bearing South 65°57'24" East 435.00 feet); Thence North 63°59'03" East 74.73 feet; Thence South 55°44'27" East 275.00 feet; Thence South 27°54'24" West 65.96 feet; Thence South 57°08'59" East 450.64 feet; Thence North 89°27'47" East 142.37 feet to a West Line of the property described in document #24937376, recorded April 2, 1979; Thence North 49°27'34" West 160.05 feet along said West line to a bend therein; Thence continuing along said West line North 57°08'59" West 317.05 feet to a bend therein; Thence continuing along said West line North 56°50'06" West 286.47 feet; Thence North 43°13'10" East 14.84 feet; Thence North 59°21'25" West 82.79 feet; Thence North 61°23'09" West 120.56 feet; Thence Northwesterly 408.09 feet along the arc of a curve having a radius of 2242.01 feet (the chord of said arc bearing North 66°50'20" West a distance of 407.53 feet) Thence south 17°56'48" West 100.00 feet to the point of beginning, in Cook County, Illinois.

Containing 2.5388 +/- acres

Gertrude B. Nielsen Child Care and Learning Center Parcel: (Parcel B)

That part of the Northeast Quarter of Section 19, Township 42 North, Range 12, East of the Third Principal Meridian, described as: beginning at the intersection of the East line of Sanders Road as widened by document #20688894, recorded November 27, 1968 with the South line of Lot 1 of the assessors Division of the Northeast Quarter of Section 19 aforesaid; Thence South 07°47'30" East 10.43 feet; Thence South 80°59'12" East 505.43 feet; Thence North 17°56'48" East 335.0 feet to a point on the Southwesterly line of Willow Road as dedicated by document #11248487; Thence Northwesterly 450.01 feet along said Southwesterly line being the arc of a curve having a radius of 2242.01 feet (the chord of said arc bearing North 77°48'13" West a distance of 449.26 feet) to a point which is 196.48 feet (arc measurement) Easterly of the intersection of said Southwesterly line with the diagonal East line of Sanders Road as widened aforesaid; thence South 00°35'29" East 193.83 feet; Thence south 89°24'38" West 184.29 feet to a point on the East line of Sanders Road as widened aforesaid which point is 196.48 feet Southeasterly of the angle point in said

91585727

UNOFFICIAL COPY

East line; Thence South 07°47'30" West 129.57 feet along said
East line to the point of beginning, in Cook County, Illinois.

Containing 3.7839 +/- acres

ALSO

All that part of Willow Road lying North of and adjoining the
above described properties (except that part previously annexed)
in Cook County, Illinois.

Property of Cook County Clerk's Office

31585727

