

UNOFFICIAL COPY

94643649

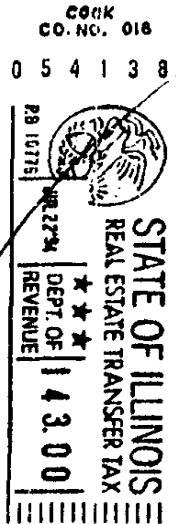

This Indenture Made this 1st day of July A.D. 19 94, between

FIRST MIDWEST TRUST COMPANY, NATIONAL ASSOCIATION

Joliet, Illinois, successor in interest to First Midwest Bank/Illinois, National Association, as Trustee under the provision of a deed or deeds in trust, duly recorded and delivered to said Trust Company in pursuance of a trust agreement dated the 1st day of April 19 93, and known as Trust Number 5783, party of the first part, and ANTHONY V. TROMBETTA and ANASTASIA G. TROMBETTA, husband and wife of 901 Hillside, Palos Park, Il. 60464 parties of the second part.

WITNESSETH, that said party of the first part, in consideration of the sum of Ten and no/100 Dollars, (\$ 10.00) and other good and valuable considerations in hand paid, does hereby convey and quit claim unto said parties of the second part, not as tenants in common but as joint tenants with right of survivorship the following described real estate, situated in Cook County, Illinois, to-wit:

SEE ATTACHED



1992
75092650f
94037292

Property address: 14564 Club Circle Dr.
Oak Forest, Il. 60452
Tax # 28-07-206-013

together with the tenement and appurtenances thereunto belonging.

TO HAVE AND TO HOLD the same unto said parties of the second part not in tenancy in common but in joint tenancy and to the proper use, benefit and behoof of said parties of the second part forever.

Subject to: Liens, encumbrances, easements, covenants, conditions and restrictions of record, if any; general real estate taxes for the year and subsequent; and

This deed is executed pursuant to and in the exercise of the power and authority granted to and vested in said trustee by the terms of said deed or deeds in trust delivered to said trustee in pursuance of the trust agreement above mentioned. This deed is made subject to the lien of every trust deed or mortgage (if any there be) of record in said county given to secure the payment of money and remaining unreleased at the date of the delivery hereof.

IN WITNESS WHEREOF, said party of the first part has caused its corporate seal to be hereto affixed, and has caused its name to be signed to these presents by its Trust Officer and attested by its Trust Officer, the day and year first above written.

FIRST MIDWEST TRUST COMPANY, NATIONAL ASSOCIATION
as Trustee as aforesaid,

By *Ann L. Schmeck*
Trust Officer

Attest *Josephine M. Jensen*
Trust Officer

27.00

BOX 333-GTI

94643649

UNOFFICIAL COPY

Trustee's Report

JOINT TENANCY

Box No. _____

FIRST MIDWEST TRUST COMPANY
NATIONAL ASSOCIATION

JOLIET, ILLINOIS

TRUSTEE
TO

FIRST MIDWEST TRUST COMPANY
NATIONAL ASSOCIATION

121 North Chicago Street

JOLIET, ILLINOIS

60431

64931976

THIS SPACE FOR AFFIXING RIDERS AND REVENUE STAMPS

NAME _____
ADDRESS _____
CITY _____

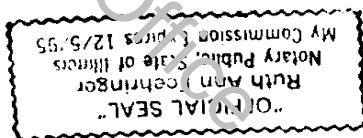
AFTER RECORDING
MAIL THIS INSTRUMENT TO

MAIL TAX BILL TO

PROPERTY ADDRESS
14505 CLUB CIRCLE DRIVE
OAK FOREST, IL. 60452
PERMANENT INDEX NUMBER _____

THIS INSTRUMENT WAS
PREPARED BY:

FIRST MIDWEST TRUST CO. N.A.
220 W. MAIN
MORRIS, IL. 60450



Ruth Ann Gehring
NOTARY PUBLIC

GIVEN under my hand and Notarial Seal this 1ST day of JULY A.D. 1924

I, _____ a Notary Public in and for said County, in the State aforementioned, DO HEREBY CERTIFY that ANN K. LOHMEIER, Trust Officer of First Midwest Trust Company, National Association, Joliet, Illinois and JOSEPHINE M. DENNISON, Attesting Trust Officer thereof, personally known to me to be the same persons whose names are subscribed to the foregoing instrument as such Trust Officer and Attesting Trust Officer respectively, appeared before me this day in person and acknowledged that they signed and delivered the said instrument as their own free and voluntary act, and as the free and voluntary act of said Trust Company, for the uses and purposes therein set forth; and the said Attesting Trust Officer did also then and there acknowledge that he is custodian of the corporate seal of said Trust Company did affix the said corporate seal of said Trust Company to said instrument as his own free and voluntary act, and as the free and voluntary act of said Trust Company for the uses and purposes therein set forth.

STATE OF ILLINOIS, COUNTY OF COOK

COOK COUNTY, ILLINOIS
FILED FOR RECORD
24 JUL 22 PM 2:42

94643649

Property of Cook County Clerk's Office

UNOFFICIAL COPY

THAT PART OF THE SOUTH 55.50 FEET OF LOT 3 IN THE OAK FOREST CLUB, A SUBDIVISION OF THE WEST 300 FEET OF THE EAST 660 FEET OF THE SOUTH 900 FEET OF THE WEST 1/2 OF THE NORTHEAST 1/4 OF SECTION 7, TOWNSHIP 36 NORTH, RANGE 13 EAST OF THE THIRD PRINCIPAL MERIDIAN, DESCRIBED AS FOLLOWS:

COMMENCING AT THE SOUTHEAST CORNER OF SAID LOT 3; THENCE NORTH 0 DEGREES 00 MINUTES 00 SECONDS EAST, ALONG THE EAST LINE OF SAID LOT 3, A DISTANCE OF 26.42 FEET TO THE POINT OF BEGINNING; THENCE NORTH 0 DEGREES 00 MINUTES 00 SECONDS WEST, ALONG THE EAST LINE OF SAID LOT 3, A DISTANCE OF 29.08 FEET, TO THE NORTH LINE OF THE SOUTH 55.50 FEET OF SAID LOT 3; THENCE SOUTH 90 DEGREES 00 MINUTES 00 SECONDS WEST, ALONG SAID NORTH LINE, A DISTANCE OF 74.17 FEET; TO THE WEST LINE OF SAID LOT 3, THENCE SOUTH 0 DEGREES 00 MINUTES 00 SECONDS WEST, ALONG THE WEST LINE OF SAID LOT 3, A DISTANCE OF 25.75 FEET; THENCE NORTH 90 DEGREES 00 MINUTES 00 SECONDS EAST, A DISTANCE OF 43.83 FEET; THENCE SOUTH 0 DEGREES 00 MINUTES 00 SECONDS WEST, A DISTANCE OF 3.67 FEET; THENCE NORTH 90 DEGREES 00 MINUTES 00 SECONDS EAST, A DISTANCE OF 14.50 FEET; THENCE NORTH 0 DEGREES 00 MINUTES 00 SECONDS EAST, A DISTANCE OF 0.33 FEET; THENCE NORTH 90 DEGREES 00 MINUTES 00 SECONDS EAST, A DISTANCE OF 15.83 FEET TO THE POINT OF BEGINNING; EXCEPT THEREFROM THAT PART THEREOF AT OR ABOVE AN ELEVATION OF 674.90 FEET AND AT OR BELOW AN ELEVATION 683.90 FEET DESCRIBED AS FOLLOWS:

COMMENCING AT THE SOUTHEAST CORNER OF SAID LOT 3; THENCE NORTH 0 DEGREES 00 MINUTES 00 SECONDS EAST, ALONG THE EAST LINE OF SAID LOT 3, A DISTANCE OF 26.42 FEET, THENCE SOUTH 90 DEGREES 00 MINUTES 00 SECONDS WEST, A DISTANCE OF 15.83 FEET; THENCE SOUTH 0 DEGREES 00 MINUTES 00 SECONDS WEST, A DISTANCE OF 0.33 FEET; THENCE SOUTH 90 DEGREES 00 MINUTES 00 SECONDS WEST, A DISTANCE OF 14.50 FEET; THENCE NORTH 0 DEGREES 00 MINUTES 00 SECONDS EAST, A DISTANCE OF 3.67 FEET; THENCE SOUTH 90 DEGREES 00 MINUTES 00 SECONDS WEST, A DISTANCE OF 3.75 FEET; TO THE POINT OF BEGINNING OF SAID EXCEPTION; THENCE NORTH 0 DEGREES 00 MINUTES 00 SECONDS EAST, A DISTANCE OF 25.75 FEET, TO THE NORTH LINE OF THE SOUTH 55.50 FEET OF SAID LOT 3; THENCE SOUTH 90 DEGREES 00 MINUTES 00 SECONDS WEST, ALONG SAID NORTH LINE, A DISTANCE OF 26.92 FT; THENCE SOUTH 0 DEGREES 00 MINUTES 00 SECONDS WEST, A DISTANCE OF 25.75 FT; THENCE NORTH 90 DEGREES 00 MINUTES 00 SECONDS EAST, A DISTANCE OF 26.92 FEET, TO THE POINT OF BEGINNING OF SAID EXCEPTION; TOGETHER WITH THAT PART OF THE SOUTH 55.50 FEET OF SAID LOT 3, ABOVE AN ELEVATION OF 683.90 FEET, DESCRIBED AS FOLLOWS: COMMENCING AT THE SOUTHEAST CORNER OF SAID LOT 3; THENCE NORTH 0 DEGREES 00 MINUTES 00 SECONDS EAST, ALONG THE EAST LINE OF SAID LOT 3, A DISTANCE OF 26.42 FEET; THENCE SOUTH 90 DEGREES 00 MINUTES 00 SECONDS WEST, A DISTANCE OF 15.83 FEET; THENCE SOUTH 0 DEGREES 00 MINUTES 00 SECONDS WEST, A DISTANCE OF 0.33 FEET; THENCE SOUTH 90 DEGREES 00 MINUTES 00 SECONDS WEST, A DISTANCE OF 14.50 FEET; TO THE POINT OF BEGINNING; THENCE NORTH 0 DEGREES 00 MINUTES 00 SECONDS EAST, A DISTANCE OF 3.67 FEET; THENCE SOUTH 90 DEGREES 00 MINUTES 00 SECONDS WEST, A DISTANCE OF 33.83 FEET; THENCE SOUTH 0 DEGREES 00 MINUTES 00 SECONDS WEST, A DISTANCE OF 3.75 FEET; THENCE NORTH 90 DEGREES 00 MINUTES 00 SECONDS EAST, A DISTANCE OF 33.83 FEET; THENCE NORTH 0 DEGREES 00 MINUTES 00 SECONDS EAST, A DISTANCE OF 0.08 FEET TO THE POINT OF

(CONTINUED ON NEXT PAGE)

94642649

UNOFFICIAL COPY

PARCEL 21

EASEMENT APPURTENANT TO AND FOR THE BENEFIT OF PARCEL 1 OVER LOT 12, AS SHOWN ON THE FINAL PLAT OF THE OAK FOREST CLUB RECORDED JUNE 14, 1993 AS DOCUMENT 93447273 AND AS SET FORTH IN THE OAK FOREST CLUB DECLARATION RECORDED NOVEMBER 15, 1993 AS DOCUMENT 93228138, AND AS CREATED BY DEED FROM FIRST MIDWEST TRUST COMPANY, NATIONAL ASSOCIATION, SUCCESSOR TO FIRST MIDWEST BANK/ILLINOIS, NATIONAL ASSOCIATION, AS TRUSTEE UNDER TRUST AGREEMENT DATED APRIL 1, 1993 AND KNOWN AS TRUST NUMBER 5783 TO
RECORDED 7-11-94 AS DOCUMENT 94643649 FOR INGRESS AND EGRESS, IN COOK COUNTY, ILLINOIS.

Property of Cook County Clerk's Office