

# UNOFFICIAL COPY

## WARRANTY DEED TENANCY BY THE ENTIRETY Statutory (ILLINOIS) (Individual to Individual)

94768339

CAUTION: Consult a lawyer before using or acting under this form. Neither the publisher nor the seller of this form makes any warranty with respect thereto, including any warranty of merchantability or fitness for a particular purpose.

THE GRANTOR s, FRED L. DANIELS and  
YVONNE W. DANIELS, his wife

of the City of Chicago County of Cook  
State of Illinois for and in consideration of  
Ten and no/100 DOLLARS,  
~~and other good and valuable consideration~~ in hand paid,  
CONVEY and WARRANT to  
FRED L. DANIELS  
YVONNE W. DANIELS  
680 North Lake Shore Drive  
Chicago, Illinois 60611-4409

DEPT-01 RECORDING \$27.50  
T97777 TRAN 7309 08/31/94 10:34:00  
#0106 # GV #94-768339  
COOK COUNTY RECORDER

(The Above Space For Recorder's Use Only)

(NAMES AND ADDRESS OF GRANTEES)

as husband and wife, not as Joint Tenants or Tenants in Common but as TENANTS BY THE ENTIRETY, the following described Real Estate situated in the County of Cook in the State of Illinois, to wit:

SEE EXHIBIT A ATTACHED HERETO AND MADE A PART HEREOF.

Exempt under Real Estate Transfer Tax Act Sec. 4

Per. E Cook County Ord. 96104 Par. E

Date: 8/31/94


hereby releasing and waiving all rights under and by virtue of the Homestead Exemption Laws of the State of Illinois. \* TO HAVE AND TO HOLD said premises as husband and wife, not as Joint Tenants or Tenants in Common but as TENANTS BY THE ENTIRETY forever.

Permanent Real Estate Index Number(s): 17-10-202-083-1011

Address(es) of Real Estate: 680 N. Lake Shore Drive, Unit 324, Chicago, IL

DATED this 5th day of July 1994  
PLEASE PRINT OR TYPE NAME(S) BELOW SIGNATURE(S)  
Fred L. Daniels (SEAL) Yvonne W. Daniels (SEAL)

State of Illinois, County of Cook ss. I, the undersigned, a Notary Public in and for said County, in the State aforesaid, DO HEREBY CERTIFY that FRED L. DANIELS and YVONNE W. DANIELS



personally known to me to be the same person<sup>s</sup> whose name<sup>s</sup> subscribed to the foregoing instrument, appeared before me this day in person, and acknowledged that they signed, sealed and delivered the said instrument as their free and voluntary act, for the uses and purposes therein set forth, including the release and waiver of the right of homestead.\*

Given under my hand and official seal, this 5th day of July 1994

Commission expires June 27 1998  
NOTARY PUBLIC  
Dean R. Hedeker

This instrument was prepared by DEAN R. HEDEKER, 221 N. LaSalle Street, #2206, Chicago, Illinois (NAME AND ADDRESS) 60601-1502

SEND SUBSEQUENT TAX BILLS TO:  
FRED & YVONNE DANIELS  
(Name)  
680 N. Lake Shore Drive, #324  
(Address)  
Chicago, Illinois 60611-4409  
(City, State and Zip)

MAIL TO: {  
DEAN R. HEDEKER  
(Name)  
221 N. LaSalle, #2206  
(Address)  
Chicago, Illinois 60601-1502  
(City, State and Zip)

OR RECORDER'S OFFICE BOX NO. \_\_\_\_\_  
\* If Grantor is also Grantee you may want to strike Release and Waiver of Homestead Rights.

2250

## EXHIBIT A

### LEGAL DESCRIPTION

#### PARCEL 1:

UNIT NO. 324, IN 680 TOWER RESIDENCE CONDOMINIUM AS DELINEATED ON THE SURVEY OF THE FOLLOWING:

LOT 2, IN PAUL'S SUBDIVISION OF THE LAND, PROPERTY AND SPACE IN PART OF LOTS 5 AND 6 AND THE TRACT MARKED "ALLEY" LYING BETWEEN SAID LOTS 5 AND 6 OF COUNTY CLERK'S DIVISION OF THE UNSUBDIVIDED ACCRETIONS LYING EAST OF AND ADJOINING THE SUBDIVIDED PARTS OF BLOCKS 43, 44 AND 54 WITH OTHER LANDS IN KINZIE'S ADDITION TO CHICAGO, ILLINOIS IN THE NORTH 1/2 OF SECTION 10, TOWNSHIP 39 NORTH, RANGE 14 EAST OF THE THIRD PRINCIPAL MERIDIAN;

EXCEPTING FROM SAID LOT 2 THAT PART THEREOF, BEING THE PROPERTY AND SPACE AT THE SECOND FLOOR LEVEL OF SAID BUILDING LYING BETWEEN A HORIZONTAL PLANE HAVING AN ELEVATION OF 35.52 FEET ABOVE CHICAGO CITY DATUM (AND BEING AT THE UPPER SURFACE OF THE FLOOR AT SAID SECOND FLOOR) AND A HORIZONTAL PLANE HAVING AN ELEVATION OF 50.501 FEET ABOVE CHICAGO CITY DATUM (AND BEING AT THE UPPER SURFACE OF THE FLOOR AT THE THIRD FLOOR IN SAID BUILDING) AND LYING WITHIN THE BOUNDARIES, PROJECTED VERTICALLY, OF THAT PART OF SAID LOT 2 BOUNDED AND DESCRIBED AS FOLLOWS:

BEGINNING AT A POINT ON THE EAST LINE OF SAID LOT 2 WHICH IS 70.33 FEET NORTH FROM THE NORTH LINE OF EAST ERIE STREET, AND THIRTY THREE HUNDREDTHS (0.33) OF A FOOT EAST FROM THE RANGE LINE, HEREINAFTER DESCRIBED, AND RUNNING THENCE ALONG LINES PARALLEL WITH THE EAST LINE OF NORTH MCCLURG COURT, AND ALONG LINES PERPENDICULAR TO SAID EAST LINE, RESPECTIVELY, THE FOLLOWING COURSES AND DISTANCES:

WEST 35.21 FEET; NORTH 40.63 FEET; EAST 12.49 FEET; NORTH 12.05 FEET; WEST 4.38 FEET; NORTH 16.16 FEET; EAST 6.45 FEET; NORTH 17.91 FEET; EAST 20.59 FEET TO A POINT 157.08 FEET NORTH FROM SAID NORTH LINE OF EAST ERIE STREET AND THIRTY THREE HUNDREDTHS (0.33) OF A FOOT EAST FROM SAID RANGE LINE; THENCE SOUTH PARALLEL WITH SAID RANGE LINE 86.75 FEET TO THE POINT OF BEGINNING

ALSO EXCEPTING FROM SAID LOT 2 THAT PART THEREOF BEING THE PROPERTY AND SPACE AT THE THIRD FLOOR LEVEL OF SAID BUILDING LYING BETWEEN A HORIZONTAL PLANE HAVING AN ELEVATION OF 50.50 FEET ABOVE CHICAGO CITY DATUM (AND BEING AT THE UPPER SURFACE OF THE FLOOR AT SAID THIRD FLOOR) AND A HORIZONTAL PLANE HAVING AN ELEVATION OF 62.52 FEET ABOVE CHICAGO CITY DATUM (AND BEING AT THE UPPER SURFACE OF THE FLOOR AT THE FOURTH FLOOR OF SAID BUILDING) AND LYING WITHIN THE BOUNDARIES, PROJECTED VERTICALLY, OF THAT PART OF SAID LOT 2 BOUNDED AND DESCRIBED AS FOLLOWS:

BEGINNING AT A POINT ON THE EAST LINE OF SAID LOT 2 WHICH IS 70.33 FEET NORTH FROM THE NORTH LINE OF EAST ERIE STREET AND THIRTY THREE HUNDREDTHS (0.33) OF A FOOT EAST FROM THE RANGE LINE, HEREINAFTER DESCRIBED, AND RUNNING THENCE ALONG LINES PARALLEL WITH THE EAST LINE OF NORTH MCCLURG COURT AND ALONG LINES PERPENDICULAR TO SAID EAST LINE, RESPECTIVELY, THE FOLLOWING COURSES AND DISTANCES:

WEST 25.17 FEET; NORTH 11.31 FEET; WEST 10.04 FEET; NORTH 29.32 FEET; EAST 12.49 FEET; NORTH 12.05 FEET; WEST 4.38 FEET; NORTH 15.76 FEET; EAST 6.45 FEET; NORTH 18.31 FEET; EAST 20.59 FEET TO A POINT 157.08 FEET NORTH FROM SAID NORTH LINE OF EAST ERIE STREET AND THIRTY THREE HUNDREDTHS (0.33) OF A FOOT EAST FROM SAID RANGE LINE; THENCE SOUTH PARALLEL WITH SAID RANGE LINE 86.75 FEET TO THE POINT OF BEGINNING

ALSO COMPRISED OF LOTS 9 AND 23, AND THOSE PORTIONS OF LOT 7 IN PAUL'S SUBDIVISION AFOREMENTIONED, BEING THE PROPERTY AND SPACE AT THE 6TH AND 7TH FLOOR LEVELS OF SAID BUILDING LYING BETWEEN A HORIZONTAL PLANE

944083299

# UNOFFICIAL COPY

9 4 7 3 3 3

HAVING AN ELEVATION OF 86.52 FEET ABOVE CHICAGO CITY DATUM (AND BEING AT THE UPPER SURFACE OF THE FLOOR AT SAID 6TH FLOOR OF SAID BUILDING) AND A HORIZONTAL PLANE HAVING AN ELEVATION OF 110.53 FEET ABOVE CHICAGO CITY DATUM (AND BEING AT THE UPPER SURFACE OF THE FLOOR AT THE 6TH FLOOR OF SAID BUILDING) AND LYING WITHIN THE BOUNDARIES, PROJECTED VERTICALLY, OF THAT PART OF SAID LOT 7 BOUNDED AND DESCRIBED AS FOLLOWS:

BEGINNING AT A CORNER OF SAID LOT 7 WHICH IS 70.33 FEET NORTH FROM THE NORTH LINE OF EAST ERIE STREET AND 0.33 (THIRTY THREE HUNDREDTHS OF A FOOT) EAST FROM THE RANGE LINE, HEREINAFTER DESCRIBED AND RUNNING THENCE ALONG PARALLEL WITH THE EAST LINE OF NORTH MCCLURO COURT, AND ALONG LINES PERPENDICULAR TO SAID EAST LINE, RESPECTIVELY, THE FOLLOWING COURSES AND DISTANCES:

WEST 35.21 FEET; NORTH 40.63 FEET; EAST 12.49 FEET; NORTH 12.05 FEET; WEST 4.38 FEET; NORTH 16.16 FEET; EAST 6.45 FEET; NORTH 17.91 FEET; EAST 20.59 FEET TO A POINT 157.08 FEET NORTH FROM SAID NORTH LINE OF EAST ERIE STREET AND 0.33 (THIRTY THREE HUNDREDTHS) OF A FOOT EAST FROM SAID RANGE LINE; THENCE SOUTH PARALLEL WITH SAID RANGE LINE 86.75 FEET TO THE POINT OF BEGINNING

SAID RANGE LINE HEREIN MENTIONED BEING A LINE WHICH IS PERPENDICULAR TO THE NORTH LINE OF EAST ERIE STREET AND WHICH INTERSECTS SAID NORTH LINE AT A POINT 83.95 FEET EAST FROM THE NORTH EAST CORNER OF EAST ERIE STREET AND NORTH MCCLURO COURT, IN COOK COUNTY, ILLINOIS; WHICH SURVEY IS ATTACHED TO DECLARATION OF CONDOMINIUM RECORDED IN THE OFFICE OF THE RECORDER OF DEEDS OF COOK COUNTY, ILLINOIS, AS DOCUMENT NO. 26912811 AS AMENDED BY DOCUMENT 89520936; TOGETHER WITH THEIR UNDIVIDED PERCENTAGE INTEREST IN THE COMMON ELEMENTS.

#### PARCEL 2:

EASEMENT FOR INGRESS AND EGRESS FOR THE BENEFIT OF PARCEL 1 AS SET FORTH IN DECLARATION OF EASEMENTS RECORDED AS DOCUMENT 2320245, AS AMENDED, IN COOK COUNTY, ILLINOIS.

SUBJECT TO: COVENANTS, CONDITIONS AND RESTRICTIONS OF RECORD; TERMS, PROVISIONS, COVENANTS, AND CONDITIONS OF THE DECLARATION OF CONDOMINIUM AND ALL AMENDMENTS, IF ANY THERETO; PRIVATE, PUBLIC AND UTILITY EASEMENTS, INCLUDING ANY EASEMENTS ESTABLISHED BY OR IMPLIED FROM THE DECLARATION OF CONDOMINIUM OR AMENDMENTS THERETO, IF ANY, AND ROADS AND HIGHWAYS, IF ANY; PARTY WALL RIGHTS AND AGREEMENTS, IF ANY; LIMITATIONS AND CONDITIONS IMPOSED BY THE CONDOMINIUM PROPERTY ACT, IF ANY; GENERAL TAXES FOR THE YEAR 1990 AND SUBSEQUENT YEARS; AND INSTALLMENTS DUE AFTER THE DATE OF CLOSING ASSESSMENTS ESTABLISHED PURSUANT TO THE DECLARATION OF CONDOMINIUM.

Clerk's Office

94768329

# UNOFFICIAL COPY

9 4 7 3 3

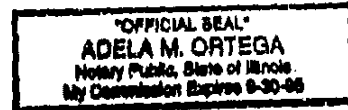
## STATEMENT BY GRANTOR AND GRANTEE

The Grantor or his Agent affirms that, to the best of his/her knowledge, the name of the Grantee shown on the Deed or Assignment of Beneficial Interest in a land trust is either a natural person, an Illinois corporation or foreign corporation authorized to do business or acquire and hold title to real estate in Illinois, a partnership authorized to do business or acquire and hold title to real estate in Illinois, or other entity recognized as a person and authorized to do business or acquire title to real estate under the laws of the State of Illinois.

*Dean R. Hejzeker*  
Signature of Grantor or Agent

July 5, 1994

Subscribed and sworn to before me by the  
said Dean R. Hejzeker  
this 5<sup>th</sup> day of July, 1994




*Adela M. Ortega*  
Notary Public

The Grantee or his/her Agent affirms and verifies that the name of the Grantee shown on the Deed or Assignment of Beneficial Interest in a land trust is either a natural person, an Illinois corporation or foreign corporation authorized to do business or acquire and hold title to real estate in Illinois, a partnership authorized to do business or acquire and hold title to real estate in Illinois, or other entity recognized as a person and authorized to do business or acquire and hold title to real estate under the laws of the State of Illinois.

*Dean R. Hejzeker*  
Signature of Grantee or Agent

July 5, 1994

Subscribed and sworn to before me by the  
said Dean R. Hejzeker  
this 5<sup>th</sup> day of July, 1994



*Adela M. Ortega*  
Notary Public

**NOTE:** Any person who knowingly submits a false statement concerning the identity of a Grantee shall be guilty of a Class C misdemeanor for the first offense and of a Class A misdemeanor for subsequent offenses.

(Attach to Deed or ABI to be recorded in Cook County, Illinois, if exempt under the provisions of Section 4 of the Illinois Real Estate Transfer Tax Act.)