

UNOFFICIAL COPY

STATE OF ILLINOIS)

) SS

94795414

COUNTY OF COOK)

MEMORANDUM OF INTEREST CLAIMED IN REAL ESTATE

DELORIS PRENA, being first duly sworn, on oath states as follows:

That she is the sole beneficiary of a certain land trust known as Trust No. RV-011911, of which the American National Bank and Trust Company of Chicago is the successor trustee to the First Chicago Trust Company of Illinois, and under which legal title is held to the real estate described in Schedule A - Parcel One B, attached hereto and made a part hereof.

That she is the sole beneficiary of a certain land trust known as Trust No. 117624, of which the LaSalle National Trust is the Trustee; and under which legal title is held to the real estate described in Schedule A - Parcel One A attached hereto and made a part hereof;

That Executive Relocation Corporation holds the legal title to the premises described in Schedule B-1 and B-2, attached hereto and made a part hereof;

That this instrument memorializes a certain escrow agreement, made among Executive Relocation Corporation, Deloris Prena (individually and on behalf of the aforementioned land trusts, No. RV-011911 and No. 117624, as the agent for and on behalf of the beneficiary of each of said land trusts), and Intercounty Title Company of Illinois, as escrow agent.

That said escrow agreement provides in part for the grant and recordation of certain easements for ingress and egress, the release or vacation of easements and claims for easements, the cooperation of Executive Relocation Corporation in order to facilitate the subdivision of certain real estate held by the said land trusts; and by its terms and provisions; has also created interests held by affiant in the separate and collective parcels of real estate described on the attached schedules.

Affiant has executed and recorded this instrument in the Recorder's Office Of Cook County after it having been accepted and consented to by each of the aforementioned titleholders, pursuant to the terms of the above-described escrow agreement (A0037963), and in accordance with an Act relating to claims to real estate (735 ILCS 5/13-118 et seq.) in order to spread of record and give notice to all interested parties and to the world of the existence of said escrow agreement and of the

94795414

37.50
m

UNOFFICIAL COPY

Property of Cook County Clerk's Office

UNOFFICIAL COPY

divers interests in the real estate described therein; and of the intention of the affiant and each of the said titleholders to enforce and carry out the terms of said escrow agreement and to hereafter protect and defend the interests of the affiant and the titleholders in and to said real estate.

Executed this ___ day of _____, 1994.

DeLoris Prena

DeLoris Prena

SUBSCRIBED AND SWORN to before me this ___ day of _____ 1994.

This document has been prepared by and should be mailed to:

Gregory Prena
20459 Hazelcrest Road
Palatine, IL 60074

NOTARY PUBLIC

The execution and recordation of this Memorandum Of Interest Claimed In Real Estate is accepted and consented to by the LaSalle National Trust N.A., as Trustee under Trust No. 117624 ~~and not personally~~

BY *Gregory Prena*
Assistant Vice President

ATTEST: *[Signature]*
Assistant Secretary

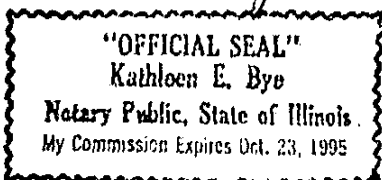
STATE OF ILLINOIS)
) SS
COUNTY OF COOK)

I, KATHLEEN E. BYE, a Notary Public in and for the said County in the State aforesaid, DO HEREBY CERTIFY THAT Robynne Collins, Assistant Vice President of LA SALLE NATIONAL TRUST N.A. and Corinne Bok, Assistant Secretary of said Bank personally known to me to be the same persons whose names are subscribed to the foregoing instrument as such Assistant Vice President and Assistant Secretary, respectively, appeared before me this day in person and acknowledged that they signed and delivered said instrument as their own free and voluntary act, and as the free and voluntary act of said Bank for the uses and purposes therein set forth.

Given under my hand and notarial seal this 12th day of September, 1994.

Kathleen E. Bye
NOTARY PUBLIC

My commission expires: 10-23-95



UNOFFICIAL COPY

Property of Cook County Office

RIDER ATTACHED TO AND MADE A PART OF DOCUMENT
DATED 9-13-74 UNDER TRUST NO. 117624

This instrument is executed by LA SALLE NATIONAL TRUST, N.A., not personally but solely as Trustee, as aforesaid, in the exercise of the power and authority conferred upon and vested in it as such Trustee. All the terms, provisions, stipulations, covenants and conditions to be performed by LA SALLE NATIONAL TRUST, N.A., are undertaken by it solely as Trustee, as aforesaid, and not individually and all statements herein made are made on information and belief and are to be construed accordingly, and no personal liability shall be asserted or be enforceable against LA SALLE NATIONAL TRUST, N.A., by reason of any of the terms, provisions, stipulations, covenants and/or statements contained in this instrument.

Cook County Office

UNOFFICIAL COPY

The execution and recordation of this Memorandum Of Interest Claimed In Real Estate is accepted and consented to by the American National Bank And Trust Company Of Chicago, as trustee under Trust No. RV-011911.

BY *P. Johansen*
Assistant Vice President


ATTEST: *J. Michael Whelan*
Assistant Secretary

This instrument is executed by the undersigned Land Trustee, not personally but solely as Trustee in the exercise of the power and authority conferred upon and vested in it on such Trustee. It is expressly undertaken and agreed that all of the warranties, indemnities, representations, covenants, undertakings and agreements herein made on the part of the Trustee are undertaken by it solely in its capacity as Trustee and not personally. No personal liability or personal responsibility is assumed by or shall at any time be asserted or enforceable against the Trustee on account of any warranty, indemnity, representation, covenant, undertaking or agreement of the Trustee in this instrument.

STATE OF ILLINOIS)
COUNTY OF COOK) SS

I, RUTH ANNE BOOKER, a Notary Public in and for said County in the State aforesaid, DO HEREBY CERTIFY THAT P. JOHANSEN, Assistant Vice President of AMERICAN NATIONAL BANK AND TRUST COMPANY OF CHICAGO, and J. Michael Whelan, Assistant Secretary of said Bank personally known to me to be the same persons whose names are subscribed to the foregoing instrument as such Assistant Vice President and Assistant Secretary respectively, appeared before me this day in person and acknowledged that they signed and delivered said instrument as their own free and voluntary act, and as the free and voluntary act of said Bank for the uses and purposes therein set forth.

Given under my hand and notarial seal this 13 day of SEP 13 1994, 1994.



Ruth Anne Booker
NOTARY PUBLIC

My commission expires: _____




G. PRENA
20459 HAZELCREST RD
PALATINE, IL. 60074

94795414

UNOFFICIAL COPY

Property of Cook County Clerk's Office



UNOFFICIAL COPY

(SIGNATURE PAGE - MEMORANDUM OF INTEREST CLAIMED IN REAL ESTATE)

The execution and recordation of this Memorandum Of Interest Claimed In Real Estate is accepted and consented to by Executive Relocation Corp.

BY Steven M Conway
Vice President

ATTEST: [Signature]
Asst Secretary

STATE OF MICHIGAN)
) SS
COUNTY OF OAKLAND)

I, Nancy C Reister, a Notary Public in and for said County in the State aforesaid, DO HEREBY CERTIFY THAT Steven M Conway, Vice President of EXECUTIVE RELOCATION CORP., and Karen A Koehler, Asst Secretary of said Corporation personally known to me to be the same persons whose names are subscribed to the foregoing instrument as such Vice President and Asst Secretary respectively, appeared before me this day in person and acknowledged that they signed and delivered said instrument as their own free and voluntary act, and as the free and voluntary act of said Corporation for the uses and purposes therein set forth.

Given under my hand and Notarial Seal this 21 day of August, 1994.

[Signature]
NOTARY PUBLIC

My commission expires: 9-1-98

NANCY C. REISTER
Notary Public, Wayne County, MI
My Commission Expires Sept. 1, 1998

94795414

UNOFFICIAL COPY

Property of Cook County Clerk's Office

UNOFFICIAL COPY

SCHEDULE A

PARCEL ONE A

THE SOUTHEAST 1/4 OF THE NORTHWEST 1/4 OF SECTION 5, TOWNSHIP 42 NORTH, RANGE 10, EAST OF THE THIRD PRINCIPAL MERIDIAN, (EXCEPTING FROM SAID TRACT OF LAND THE EAST TWENTY-EIGHT (28) ACRES THEREOF; AND EXCEPTING FROM SAID TRACT OF LAND THE NORTH ONE HUNDRED TEN (110) FEET THEREOF); AND EXCEPTING FROM SAID TRACT OF LAND THAT PART THEREOF DESCRIBED AS FOLLOWS: COMMENCING AT THE SOUTHWEST CORNER OF THE SAID EAST TWENTY-EIGHT (28) ACRES AND RUNNING THENCE NORTH ALONG THE WEST LINE OF SAID EAST TWENTY-EIGHT (28) ACRES, 862.68 FEET TO THE PLACE OF BEGINNING; THENCE CONTINUED NORTH ALONG THE LAST DESCRIBED COURSE, 142.40 FEET; THENCE ON A 71 DEGREE 32 MINUTE 39 SECOND ANGLE TO THE LEFT OF THE LAST DESCRIBED COURSE 299.67 FEET; THENCE ON A 120 DEGREE 11 MINUTE 04 SECOND ANGLE TO THE LEFT OF THE LAST DESCRIBED COURSE, 240.00 FEET; THENCE EAST 235.91 FEET TO THE PLACE OF BEGINNING; AND EXCEPTING FROM SAID TRACT OF LAND THAT PART THEREOF DESCRIBED AS FOLLOWS: COMMENCING AT THE SOUTHWEST CORNER OF THE EAST TWENTY-EIGHT (28) ACRES AND RUNNING THENCE NORTH ALONG THE WEST LINE OF SAID EAST TWENTY-EIGHT (28) ACRES, 1005.08 FEET TO THE PLACE OF BEGINNING; THENCE ON A 71 DEGREE 32 MINUTE 39 SECOND ANGLE TO THE LEFT OF THE LAST DESCRIBED COURSE, 299.67 FEET; THENCE NORTH AND PARALLEL WITH THE WEST LINE OF SAID EAST TWENTY-EIGHT (28) ACRES, 109.06 FEET TO THE SOUTH LINE OF THE NORTH 110.00 FEET OF SAID SOUTHEAST QUARTER; THENCE EAST ALONG THE AFORESAID SOUTH LINE, 284.25 FEET TO THE WEST LINE OF THE EAST TWENTY-EIGHT (28) ACRES; THENCE SOUTH ALONG THE WEST LINE OF THE EAST TWENTY-EIGHT (28) ACRES TO THE PLACE OF BEGINNING; (AND EXCEPT THE NORTH TWO HUNDRED SIXTY (260) FEET OF THE SOUTH THREE HUNDRED (300) FEET OF THE WEST ONE HUNDRED SIXTY-EIGHT (168) FEET THEREOF; AND EXCEPTING THAT PART OF THE SOUTHEAST QUARTER OF THE NORTHWEST QUARTER OF SECTION 5, TOWNSHIP 42 NORTH, RANGE 10, EAST OF THE THIRD PRINCIPAL MERIDIAN, DESCRIBED AS FOLLOWS: COMMENCING AT THE SOUTHWEST CORNER OF THE EAST TWENTY-EIGHT (28) ACRES OF THE SAID SOUTHEAST QUARTER OF THE NORTHWEST QUARTER; THENCE NORTHWARD ALONG THE WEST LINE OF THE SAID EAST TWENTY-EIGHT (28) ACRES, A DISTANCE OF 562.68 FEET TO THE PLACE OF BEGINNING; THENCE CONTINUING NORTHWARD ALONG THE LAST DESCRIBED LINE, A DISTANCE OF 300.00 FEET; THENCE WESTWARD ALONG A DIVISION LINE FORMING A DEFLECTION ANGLE TO THE LEFT WITH THE LAST DESCRIBED COURSE OF 89 DEGREES 44 MINUTES 19 SECONDS, FOR A DISTANCE OF 235.91 FEET; THENCE SOUTHEASTWARD ALONG A LINE FORMING A DEFLECTION ANGLE TO THE LEFT WITH THE LAST DESCRIBED COURSE OF 101 DEGREES 58 MINUTES 01 SECONDS, FOR A DISTANCE OF 170.00 FEET; THENCE EASTWARD ALONG A LINE FORMING A DEFLECTION ANGLE TO THE LEFT WITH THE LAST DESCRIBED COURSE OF 78 DEGREES 01 MINUTES 59 SECONDS, FOR A DISTANCE OF 67.78 FEET TO A POINT OF CURVATURE; THENCE SOUTHEASTWARD ALONG A CURVED LINE, CONVEXED TO THE NORTHEAST, HAVING A RADIUS OF 134.30 FEET, ARC LENGTH OF 210.95 FEET TO THE PLACE OF BEGINNING, AND CONTAINING 40,203.62 SQUARE FEET; ALL IN COOK COUNTY, ILLINOIS.

Permanent Index No. 02-05 104-032

91798414

UNOFFICIAL COPY

Property of Cook County Clerk's Office

UNOFFICIAL COPY

9 0 / 9 5 - 1

SCHEDULE A

PARCEL ONE B

THAT PART OF THE SOUTHEAST QUARTER OF THE NORTHWEST QUARTER OF SECTION 5, TOWNSHIP 42 NORTH, RANGE 10, EAST OF THE THIRD PRINCIPAL MERIDIAN, DESCRIBED AS FOLLOWS: COMMENCING AT THE SOUTHWEST CORNER OF THE EAST 28 ACRES OF THE SAID SOUTHEAST QUARTER OF THE NORTHWEST QUARTER: THENCE NORTHWARD ALONG THE WEST LINE OF THE SAID EAST 28 ACRES, A DISTANCE OF 562.68 FEET TO THE POINT OF BEGINNING; THENCE CONTINUING NORTHWARD ALONG THE LAST DESCRIBED LINE, A DISTANCE OF 300.00 FEET; THENCE WESTWARD ALONG A DIVISION LINE FORMING A DEFLECTION ANGLE TO THE LEFT WITH THE LAST DESCRIBED COURSE OF $89^{\circ}44'19''$, A DISTANCE OF 235.91 FEET; THENCE SOUTHEASTWARD ALONG A LINE FORMING A DEFLECTION ANGLE TO THE LEFT WITH THE LAST DESCRIBED COURSE OF $101^{\circ}58'01''$, A DISTANCE OF 170.00 FEET; THENCE EASTWARD ALONG A LINE FORMING A DEFLECTION ANGLE TO THE LEFT WITH THE LAST DESCRIBED COURSE OF $78^{\circ}01'59''$, A DISTANCE OF 67.68 FEET TO A POINT OF CURVATURE; THENCE SOUTHEASTWARD ALONG A CURVED LINE, CONVEXED TO THE NORTHEAST, OF 134.30 FEET IN RADIUS, FOR AN ARC LENGTH OF 210.35 FEET TO THE POINT OF BEGINNING, AND CONTAINING 40,203.62 SQUARE FEET IN COOK COUNTY, ILLINOIS.

Permanent Index No. 02-05-104-032

DEPT-01 RECORDING \$37.50
T#0004 TRAN 2755 09/13/94 11:31:00
#1131 # LF # -94-795414
COOK COUNTY RECORDER

94795414

UNOFFICIAL COPY

Property of Cook County Clerk's Office

0000000000

UNOFFICIAL COPY

SCHEDULE B-1

THAT PART OF THE SOUTHEAST 1/4 (EXCEPT THE EAST 28 ACRES AND EXCEPT THE NORTH 110 FEET THEREOF) OF THE NORTHWEST 1/4 OF SECTION 5, TOWNSHIP 42 NORTH, RANGE 10, EAST OF THE THIRD PRINCIPAL MERIDIAN, DESCRIBED AS FOLLOWS: COMMENCING AT THE SOUTHWEST CORNER OF SAID EAST 28 ACRES AND RUNNING THENCE NORTH ALONG THE WEST LINE OF SAID EAST 28 ACRES 862.68 FEET TO THE PLACE OF BEGINNING: THENCE CONTINUING NORTH ALONG THE LAST DESCRIBED COURSE, 142.40 FEET: THENCE ON A 71 DEGREES 32 MINUTES 39 SECONDS ANGLE TO THE LEFT OF THE LAST DESCRIBED COURSE, 299.67 FEET; THENCE ON A 120 DEGREES 11 MINUTES 04 SECONDS ANGLE TO THE LEFT OF THE LAST DESCRIBED COURSE, 240.00 FEET; THENCE EAST 235.91 FEET TO THE PLACE OF BEGINNING IN COOK COUNTY, ILLINOIS;

Permanent Index No. 02-05-104-009

94795414

UNOFFICIAL COPY

Property of Cook County Clerk's Office

UNOFFICIAL COPY

SCHEDULE B-2

THAT PART OF THE SOUTHEAST 1/4 (EXCEPT THE EAST 28 ACRES AND EXCEPT THE NORTH 110 FEET THEREOF) OF THE NORTHWEST 1/4 OF SECTION 5, TOWNSHIP 42 NORTH, RANGE 10, EAST OF THE THIRD PRINCIPAL MERIDIAN, DESCRIBED AS FOLLOWS: COMMENCING AT THE SOUTHWEST CORNER OF SAID EAST 28 ACRES AND RUNNING THENCE NORTH ALONG THE WEST LINE OF SAID EAST 28 ACRES, 1005.08 FEET TO THE PLACE OF BEGINNING; THENCE ON A 71 DEGREES 32 MINUTES 39 SECONDS ANGLE TO THE LEFT OF THE LAST DESCRIBED COURSE, 299.67 FEET; THENCE NORTH AND PARALLEL WITH THE WEST LINE OF SAID EAST 28 ACRES, 109.06 FEET TO THE SOUTH LINE OF THE NORTH 110.00 FEET OF SAID SOUTHEAST 1/4; THENCE EAST ALONG THE AFORESAID SOUTH LINE, 284.25 FEET TO THE WEST LINE OF THE EAST 28 ACRES; THENCE SOUTH ALONG THE WEST LINE OF THE EAST 28 ACRES TO THE PLACE OF BEGINNING, IN COOK COUNTY, ILLINOIS.

Permanent Index No. 02-05-104-008

94795414

UNOFFICIAL COPY

Property of Cook County Clerk's Office