

UNOFFICIAL COPY

95492716

WHEN RECORDED MAIL TO:

MEMORANDUM DOCUMENT CONTROL DEPT
P.O. BOX 10266
VAN NUYS, CALIFORNIA 91410 0266

DEPT-01 RECORDING \$25.00
T#7777 TRAN 5942 07/28/95 08:42:00
90716 BK *75-492716
COOK COUNTY RECORDER

Prepared by J. WELLS

LOAN #: 5080927

ESCROW/CLOSING #: 951896

CASE #

SPACE ABOVE FOR RECORDERS USE

CORPORATION ASSIGNMENT OF REAL ESTATE MORTGAGE

FOR VALUE RECEIVED, the undersigned hereby grants, assigns and transfers to

all the rights, title and interest of the undersigned in and to that certain Real Estate Mortgage executed by JOHN T. RYCRAFT, A MARRIED MAN

to AMERICA'S BEST MORTGAGE COMPANY
organized under the laws of CALIFORNIA
155 NORTH LAKE AVENUE PASADENA, CA 91109
and recorded as
in Document No. **95492715**

, whose address is

on


County Records of

County, Illinois, describing land therein as:
SEE ATTACHED LEGAL DESCRIPTION ADDENDUM

95-1896

95492716

Illinois Assignment of Mortgage

 -995(IL) (94031.02 CFC (06/94))

VMP MORTGAGE FORMS (800)521-7291


Page 1 of 2

4/94



* 2 3 9 9 1 *

Box 64



* 0 0 5 0 8 0 9 2 7 0 0 0 0 0 N X 7 0 0 *

250

UNOFFICIAL COPY

11/13/11

Property of Cook County Clerk's Office

11/13/11

UNOFFICIAL COPY

County, Illinois, describing land therein as:

See Exhibit "A" attached hereto and made a part hereof for all purposes intended.

Common Address:

PIN No.:

TOGETHER with the note or notes therein described or referred to, the money due and to become due thereon with interest, and all rights accrued or to accrue under said Real Estate Mortgage.

Dated:

By: _____

Its: Lawrence W. Sisk, President


By: _____

Its: _____

State of Illinois
County of Cook

This instrument was acknowledged before me on
by

as
B



FHA/VA/CONV

● Assignment of IL Mortgage
1C7142IL (03/85)

Page 2 of 2

95492716

UNOFFICIAL COPY

Property of Cook County Clerk's Office

UNOFFICIAL COPY

Prepared by J. WILCOX

DATE: 07/19/95

BORROWER: JOHN T. RYCAFT

CASE #:

LOAN # 5080927

PROPERTY ADDRESS: 144 7 CRYSTAL TREE DRIVE
ORLAND PARK, IL. 60462

LEGAL DESCRIPTION EXHIBIT A

PARCEL 1:

THE WEST 1/2 OF LOT 25 ~~AND ALL OF LOT 125~~ AND ALL OF LOT 126 IN CRYSTAL TREE, BEING A SUBDIVISION OF PART OF THE EAST 1/2 OF SECTION 8, TOWNSHIP 36 NORTH, RANGE 12, EAST OF THE THIRD PRINCIPAL MERIDIAN, ACCORDING TO THE PLAT THEREOF RECORDED SEPTEMBER 23, 1987 AS DOCUMENT 87520779 AND FILED AS LR3653642, IN COOK COUNTY, ILLINOIS.

PARCEL 2:

PRIVATE ROADWAY EASEMENT APPURTENANT TO AND FOR THE BENEFIT OF PARCEL 1 OVER LOTS 215 AND 318, FOR INGRESS AND EGRESS, AS SET FORTH IN THE DECLARATION RECORDED MARCH 24, 1988 AS DOCUMENT 88121062 AND RE-RECORDED APRIL 28, 1988 AS DOCUMENT 88178671 AND CREATED BY THE DEED DATED DECEMBER 5, 1989 AND RECORDED DECEMBER 20, 1988 AS DOCUMENT 89584602

27-08-202-021 VOL 146

FHA/VA/CONV

Legal Description Exhibit A

1C4041US (03-94)

95450716

UNOFFICIAL COPY

Property of Cook County Clerk's Office

95492716