

UNOFFICIAL COPY

95574602

95-0560

This deed drafted by:
Alan O. Amos
Alan O. Amos & Associates
Suite 5200
3 First National Plaza
Chicago, IL 60602

DEPT-01 RECORDING \$23.50
757777 GRAN 8272 08/30/95 11:45:00
14378 BK 95-574602
COOK COUNTY RECORDER

TRUSTEE'S DEED

This indenture, made August 25, 1995 between American National Bank and Trust Company of Chicago, as Trustee under the provisions of a Deed in Trust duly recorded and delivered to said Trustee in pursuance to a Trust Agreement dated October 6, 1994 and known as Trust Number XV-012396 ("Trustee") and Debra Siena and William Coleman, as tenants by the entirety and not as tenants in common ("Grantee") of 211 E. Ohio St., Chicago, Illinois.

Witnesseth, that the Trustee, in consideration of the sum of Ten Dollars (\$10.00) and other good and valuable considerations in hand paid, does hereby grant, sell and convey unto the Grantee, the following described real estate, situated in the City of Chicago, Cook County, Illinois to wit:

UNIT 509 and P-34 IN RIVER BANK LOFTS CONDOMINIUM AS DELINEATED ON A SURVEY OF THE FOLLOWING DESCRIBED REAL ESTATE: THAT PART OF BLOCK 3 IN THE ASSESSOR'S DIVISION OF THE KINGSBURY TRACT IN THE EAST 1/2 OF THE NORTHWEST 1/4 OF SECTION 9, TOWNSHIP 39 NORTH, RANGE 14 EAST OF THE THIRD PRINCIPAL MERIDIAN; DESCRIBED AS FOLLOWS: BEGINNING ON THE SOUTHWESTERLY LINE OF N. KINGSBURY ST. AND 113.5 FEET SOUTH OF THE PROLONGATION OF THE SOUTH LINE OF THE NORTH 1/2 OF BLOCK 4 OF SAID ASSESSOR'S DIVISION OF SAID KINGSBURY TRACT, (MEASURED AT RIGHT ANGLES THERETO); THENCE WEST PARALLEL WITH THE PROLONGATION OF SAID SOUTH LINE OF THE NORTH 1/2 OF SAID BLOCK 4, A DISTANCE OF 167.0 FEET, THENCE SOUTH PERPENDICULAR TO THE LAST DESCRIBED LINE 12.0 FEET, THENCE WEST PERPENDICULAR TO THE LAST DESCRIBED LINE 16.25 FEET TO THE EAST DOCK LINE OF THE NORTH BRANCH OF THE CHICAGO RIVER; THENCE SOUTHEASTERLY ALONG SAID DOCK LINE 339.37 FEET TO THE NORTH LINE OF W. GRAND AVE. (FORMERLY INDIANA ST.); THENCE EAST ALONG SAID NORTH LINE 188.05 FEET TO THE SOUTHWESTERLY LINE OF N. KINGSBURY ST.; THENCE NORTHWESTERLY ALONG THE SOUTHWESTERLY LINE OF N. KINGSBURY ST. 16.0 FEET; THENCE NORTHEASTERLY AT RIGHT ANGLES TO THE LAST DESCRIBED COURSE 12.0 FEET; THENCE NORTHWESTERLY AND PARALLEL WITH THE SOUTHWESTERLY LINE OF N. KINGSBURY ST. 320.32 FEET (DEED), 319.88 FEET (MEASURE); THENCE SOUTHWESTERLY AT RIGHT ANGLES TO THE LAST DESCRIBED COURSE 12.0 FEET TO THE POINT OF BEGINNING, IN COOK COUNTY, ILLINOIS.




WHICH SURVEY IS ATTACHED AS EXHIBIT "D" TO THE DECLARATION OF CONDOMINIUM RECORDED AS DOCUMENT NO. 95383435, AS MAY BE AMENDED FROM TIME TO TIME, TOGETHER WITH ITS UNDIVIDED PERCENTAGE INTEREST IN THE COMMON ELEMENTS.

95574602

23/10

UNOFFICIAL COPY

80227309



20982556

20982556

Property of Cook County Clerk's Office

UNOFFICIAL COPY

Property of Cook County Clerk's Office

9201111112