

95624450
UNOFFICIAL COPY

Recording requested by / Return to:
Pelle Management Corporation (90363)
P.O. Box 1710, Campbell, CA 95009-1710

Send Any Notices to Assignee.

DEPT-01 RECORDING \$25.00
T#0008 TRAN 3183 09/18/95 10:30:00
#8251 # JB *-95-624450
COOK COUNTY RECORDER

Prepared by: R. S. Stone
P.O. Box 1710, Campbell, CA
Pool: 336931 Inv#: 336931
1st LN#: 106242835 2nd LN#: 0000430462

Assignment of Mortgage

For Good and Valuable Consideration, the sufficiency of which is hereby acknowledged, the undersigned,

SOURCE ONE MORTGAGE SERVICES CORPORATION, a Delaware corporation
FKA Fireman's Fund Mortgage Corporation
whose address is 27555 Farmington Road, Farmington Hills, MI 48334 (Assignor)
by these presents does convey, grant, assign, and set over the described mortgage, together
with the certain note(s) described therein with all interest, all liens, and any rights due or to become due thereon to:

NATIONSBANC MORTGAGE CORPORATION, a Texas corporation
101 East Main Street, Suite 400, Louisville, KY 40202 (Assignee)
Said mortgage is recorded in the State of IL, County of Cook
on 02/16/93 as Instrument/series/file: 93121283
Original Mortgagor--: Gary A. Hittleman, Joann A. Hittleman
Original Mortgagee--: SOURCE ONE MORTGAGE SERVICES CORPORATION


*** SEE ATTACHED ADDENDUM ***

IN WITNESS WHEREOF, the undersigned corporation has caused this instrument to be executed as a sealed instrument by its proper officer who was duly authorized by a resolution of its board of directors.

Dated: July 31, 1995
SOURCE ONE MORTGAGE SERVICES CORPORATION


By: 
Suzie Garza
Vice President



Attest: Inge Knoespel
Assistant Secretary



State of California
County of Santa Clara

On July 31, 1995, before me, the undersigned, a Notary Public for said County and State, personally appeared Suzie Garza, personally known to me to be the person that executed the foregoing instrument, and acknowledged that she is Vice President of SOURCE ONE MORTGAGE SERVICES CORPORATION, and that she executed the foregoing instrument pursuant to a resolution of its board of directors and that such execution was done as the free act and deed of SOURCE ONE MORTGAGE SERVICES CORPORATION.



Notary: Susanna Vargas
My Commission Expires January 27, 1998



95624450

UNOFFICIAL COPY

Property of Cook County Clerk's Office



UNOFFICIAL COPY

ADDENDUM TO ASSIGNMENT OF MORTGAGE

Loan #: 106242835 (12-031)

Tax ID #: 03-02-414-007-0000

Date of mortgage: 01/05/93

Property Address: 33 Wheeling Ave. Wheeling, IL 60090

SEE ATTACHED LEGAL DESCRIPTION

Property of Cook County Clerk's Office

95624450

95624425

UNOFFICIAL COPY

Property of Cook County Clerk's Office

UNOFFICIAL COPY

LOAN NUMBER: 106242835

ST-CO CODE: 12-031

=====

EXHIBIT "A"

LOT SIX (6) IN BLOCK ONE (1), IN WILLES' DUNDEE ROAD ADDITION TO WHEELING, BEING A SUBDIVISION OF THAT PART OF LOT "A" OF WILLES' CONSOLIDATION OF LANDS IN SECTION 1, 2, 11 AND 12, IN TOWNSHIP 42 NORTH, RANGE 11, EAST OF THE THIRD PRINCIPAL MERIDIAN, IN COOK COUNTY, ILLINOIS, FALLING IN THE TRACT OF LAND DESCRIBED AS FOLLOWS: COMMENCING AT A POINT IN THE CENTER LINE OF DUNDEE ROAD 547.6 FEET SOUTH 88 DEGREES 20 MINUTES WEST OF A STONE AT THE INTERSECTION OF THE CENTER LINE OF DUNDEE ROAD AND MILWAUKEE ROAD: THENCE SOUTH 88 DEGREES 20 MINUTES WEST ALONG THE CENTER LINE OF DUNDEE ROAD, 358.52 FEET; THENCE SOUTH 1 DEGREE 40 MINUTES EAST 1341.3 FEET TO THE SOUTH LINE OF SAID LOT "A"; EASTERLY ALONG SAID SOUTH LINE 358.52 FEET; THENCE NORTHERLY TO THE PLACE OF BEGINNING (EXCEPTING THE EAST 50 FEET OF THE NORTH 183 FEET OF THAT PART THEREOF LYING SOUTH OF THE CENTER LINE OF SAID DUNDEE ROAD)

=====

Clerk of Cook County Clerk's Office

956242835

956242835

UNOFFICIAL COPY

Property of Cook County Clerk's Office

UNOFFICIAL COPY

LOAN NUMBER: 106242835

ST-CO CODE: 12-031

=====

EXHIBIT "A"

LOT SIX (6) IN BLOCK ONE (1), IN WILLES' DUNDEE ROAD ADDITION TO WHEELING, BEING A SUBDIVISION OF THAT PART OF LOT "A" OF WILLES' CONSOLIDATION OF LANDS IN SECTION 1,2, 11 AND 12, IN TOWNSHIP 42 NORTH, RANGE 11, EAST OF THE THIRD PRINCIPAL MERIDIAN, IN COOK COUNTY, ILLINOIS, FALLING IN THE TRACT OF LAND DESCRIBED AS FOLLOWS: COMMENCING AT A POINT IN THE CENTER LINE OF DUNDEE ROAD 547.6 FEET SOUTH 88 DEGREES 20 MINUTES WEST OF A STONE AT THE INTERSECTION OF THE CENTER LINE OF DUNDEE ROAD AND MILWAUKEE ROAD: THENCE SOUTH 88 DEGREES 20 MINUTES WEST ALONG THE CENTER LINE OF DUNDEE ROAD, 358.52 FEET; THENCE SOUTH 1 DEGREE 40 MINUTES EAST 1341.3 FEET TO THE SOUTH LINE OF SAID LOT "A"; EASTERLY ALONG SAID SOUTH LINE 358.52 FEET; THENCE NORTHERLY TO THE PLACE OF BEGINNING (EXCEPTING THE EAST 50 FEET OF THE NORTH 183 FEET OF THAT PART THEREOF LYING SOUTH OF THE CENTER LINE OF SAID DUNDEE ROAD).

=====

Office of Cook County Clerk's Office

956242835

956242835

UNOFFICIAL COPY

Property of Cook County Clerk's Office