

95412465

95596483

95596483

DEPT-01 RECORDING  
147777 TRAN 4109 06/27/95 13:33:00  
\$7758 \$ 5K # 95-412465  
COOK COUNTY RECORDER  
\$41.50

DEPT-01 RECORDING  
147777 TRAN 4109 06/27/95 13:33:00  
\$7758 \$ 5K # 95-412465  
COOK COUNTY RECORDER  
\$41.50

DEPT-01 RECORDING  
147777 TRAN 4109 06/27/95 13:33:00  
\$7758 \$ 5K # 95-412465  
COOK COUNTY RECORDER  
\$41.50

This Indenture, made this 20th day of June AD 19 95 between LaSalle National Trust, N.A. (a national banking association, Chicago, Illinois, as Trustee under the provisions of a Deed or Deeds in Trust duly recorded and delivered to [redacted] Bank in pursuance of a trust agreement dated the 31st day of December 19 4590 and known as Trust Number 116018 (the "Trustee") and The Commuter Rail Division of the Regional Transportation Authority of the State of Illinois, a Municipal Corporation (the "Grantees") (Address of Grantees) 547 West Jackson, Chicago, Illinois


Witnesseth, that the Trustee in consideration of the sum of Ten Dollars and no/100 (\$10.00) and other good and valuable considerations, in hand paid, does hereby grant, sell and convey unto the Grantee(s), the following described real estate situated in Cook County, Illinois, to wit:

THIS DEED IS BEING RE-RECORDED TO CORRECT PARCEL 8 PERMANENT INDEX NUMBER.

FOR THE LEGAL DESCRIPTIONS SEE ATTACHED EXHIBIT "A", CONSISTING OF FIVE (5) PAGES, WHICH IS EXPRESSLY INCORPORATED HEREIN AND MADE A PART HEREOF.

THIS DEED IS BEING RE-RECORDED TO CORRECT THE DATE OF GRANITOR'S LAND TRUST.

Prepared by  
LaSalle Natl Bk TRUST 116018



Return to Jeannie Wesley  
KATTEN MURKIN  
555 W. Monroe #1600  
Chicago, IL 60661

Exempt under Real Estate Transfer Tax Act Sec. 4  
Par. B & Cook County Ord. 95104 Par. B

Date JUN 2 1995 Sign. [Signature]

Property Address See attached riders  
Permanent Index Number See attached riders  
together with the tenements and appurtenances thereunto belonging

95596483

95710606

Handwritten signatures and notes at bottom right, including '4/50' and '4/50'.

# UNOFFICIAL COPY

To Have And To Hold the same unto the Grantee(s) hereinafter set forth and to their heirs, assigns, heirs and assigns forever

This Deed is executed pursuant to and in the exercise of the power and authority granted to and vested in said Trustee by the terms of said Deed or Deeds in Trust delivered to said Trustee in pursuance of the trust agreement above mentioned. This Deed is made subject to the lien of every Trust Deed or Mortgage (if any there be) of record in said county affecting the said real estate or any part thereof given to secure the payment of money and remaining unreleased at the date of the delivery hereof

In Witness Whereof, the Trustee has caused its corporate seal to be hereto affixed and has caused its name to be signed to these presents by its Assistant Vice President and attested by its Assistant Secretary the day and year first above written

Attest:

**LaSalle National Trust, N.A.**

as Trustee as aforesaid

By *[Signature]*  
Assistant Vice President

*[Signature]*  
Assistant Secretary

This instrument was prepared by  Corinne Bek (hd)	<b>LaSalle National Trust, N.A.</b> Real Estate Trust Department 135 South LaSalle Street Chicago, Illinois 60603 4192
---	---

State of Illinois  
County of Cook

} SS

Harriet Denisewicz

a Notary Public in and for said County


in the State aforesaid Do Hereby Certify that Corinne Bek

Assistant Vice President of LaSalle National Trust, N.A. and Nancy A. Stack

Assistant Secretary thereof, personally known to me to be the same persons whose names are subscribed to the foregoing instrument as such Assistant Vice President and Assistant Secretary respectively appeared before me this day in person and acknowledged that they signed and delivered said instrument as their own free and voluntary act, and as the free and voluntary act of said Trustee, for the uses and purposes therein set forth, and said Assistant Secretary did also then and there acknowledge that he as custodian of the corporate seal of said Trustee did affix said corporate seal of said Trustee to said instrument as his own free and voluntary act, and as the free and voluntary act of said Trustee for the uses and purposes therein set forth.

Given under my hand and Notarial Seal this 27th day of June A.D. 19 95

*[Signature]*  
Notary Public



Trustee  
To

LaSalle National Trust, N.A.

LaSalle National Trust, N.A.  
135 South LaSalle Street  
Chicago, Illinois 60603-4192

95710608

95596483

Box No.

TRUSTEE'S DEED

Address of Property

# UNOFFICIAL COPY

## LEGAL DESCRIPTION:

### PARCEL 1:

LOTS 42, 43, 44 AND SOUTH 15 FEET OF LOT 45, IN BLOCK 10, BEING LOCATED IN W. O. COLE'S SUBDIVISION OF THE NORTH 90.37 ACRES OF THAT PART OF THE NORTHEAST QUARTER OF SECTION 5, TOWNSHIP 37 NORTH, RANGE 14 EAST OF THE THIRD PRINCIPAL MERIDIAN LYING WEST OF THE CHICAGO, ROCK ISLAND AND PACIFIC RAILWAY, COOK COUNTY, ILLINOIS; EXCEPT THAT PART OF SAID LOTS 42 AND 43 LYING SOUTHERLY OF A LINE 60 FEET SOUTHERLY OF AND CONCENTRIC WITH THE SOUTHERLY MAIN TRACK OF THE CHICAGO, ROCK ISLAND AND PACIFIC RAILROAD COMPANY. ALSO EXCEPTING THEREFROM THE COAL AND OTHER MINERALS UNDERLYING THE SURFACE OF SAID LAND AND ALL RIGHTS AND EASEMENTS IN FAVOR OF THE MINERAL ESTATE.

25-05-221-029

8905 S. MORGAN, Chicago, IL

### PARCEL 2:

LOTS 2, 3 AND 4, IN BLOCK 8, BEING LOCATED IN W. O. COLE'S SUBDIVISION OF THE NORTH 90.37 ACRES OF THAT PART OF THE NORTHEAST QUARTER OF SECTION 5, TOWNSHIP 37 NORTH, RANGE 14 EAST OF THE THIRD PRINCIPAL MERIDIAN LYING WEST OF THE CHICAGO, ROCK ISLAND AND PACIFIC RAILWAY, COOK COUNTY, ILLINOIS; EXCEPT THE NORTH 10 FEET OF SAID LOT 3; AND EXCEPT THAT PART OF SAID LOT 4 LYING SOUTHERLY OF A LINE 40 FEET SOUTHERLY OF AND PARALLEL WITH THE CENTER LINE OF THE SOUTHERLY MAIN TRACK OF THE CHICAGO, ROCK ISLAND AND PACIFIC RAILROAD COMPANY. ALSO EXCEPTING THEREFROM THE COAL AND OTHER MINERALS UNDERLYING THE SURFACE OF SAID LAND AND ALL RIGHTS AND EASEMENTS IN FAVOR OF THE MINERAL ESTATE.

25-05-219-062

8906 S. CARPENTER, Chicago, IL

### PARCEL 3:

LOTS 45, 46 AND 47, IN BLOCK 8, BEING LOCATED IN W. O. COLE'S SUBDIVISION OF THE NORTH 90.37 ACRES OF THAT PART OF THE NORTHEAST QUARTER OF SECTION 5, TOWNSHIP 37 NORTH, RANGE 14 EAST OF THE THIRD PRINCIPAL MERIDIAN LYING WEST OF THE CHICAGO, ROCK ISLAND AND PACIFIC RAILWAY, COOK COUNTY, ILLINOIS; EXCEPT THAT PART OF SAID LOTS 45 LYING SOUTHERLY OF A LINE 40 FEET SOUTHERLY OF AND PARALLEL WITH THE CENTER LINE OF THE SOUTHERLY MAIN TRACK OF THE CHICAGO, ROCK ISLAND AND PACIFIC RAILROAD COMPANY. AND EXCEPT THE NORTH 10 FEET OF SAID LOT 46. ALSO EXCEPTING THEREFROM THE COAL AND OTHER MINERALS UNDERLYING THE SURFACE OF SAID LAND AND ALL RIGHTS AND EASEMENTS IN FAVOR OF THE MINERAL ESTATE.

25-05-219-065

8905 S. ABERDEEN, Chicago, IL

25-05-219-062

25-05-219-065

UNOFFICIAL COPY

Property of Cook County Clerk's Office

95596483

## UNOFFICIAL COPY

## PARCEL 4:

LOTS 2 & 3 IN BLOCK 7, BEING LOCATED IN W. O. COLE'S SUBDIVISION OF THE NORTH 90.37 ACRES OF THAT PART OF THE NORTHEAST QUARTER OF SECTION 5, TOWNSHIP 37 NORTH, RANGE 14 EAST OF THE THIRD PRINCIPAL MERIDIAN LYING WEST OF THE CHICAGO, ROCK ISLAND AND PACIFIC RAILWAY, COOK COUNTY, ILLINOIS; EXCEPT THAT PART OF SAID LOT 3 LYING SOUTHERLY OF A LINE 40 FEET SOUTHERLY OF AND PARALLEL WITH THE CENTER LINE OF THE SOUTHERLY MAIN TRACK OF THE CHICAGO, ROCK ISLAND AND PACIFIC RAILROAD COMPANY. ALSO EXCEPTING THEREFROM THE COAL AND OTHER MINERALS UNDERLYING THE SURFACE OF SAID LAND AND ALL RIGHTS AND EASEMENTS IN FAVOR OF THE MINERAL ESTATE.

25-05-218-044

8907 S. Aberdeen, Chicago, IL

## PARCEL 5:

LOTS 46 & 47 IN BLOCK 7, BEING LOCATED IN W. O. COLE'S SUBDIVISION OF THE NORTH 90.37 ACRES OF THAT PART OF THE NORTHEAST QUARTER OF SECTION 5, TOWNSHIP 37 NORTH, RANGE 14 EAST OF THE THIRD PRINCIPAL MERIDIAN LYING WEST OF THE CHICAGO, ROCK ISLAND AND PACIFIC RAILWAY, COOK COUNTY, ILLINOIS; EXCEPT THAT PART OF SAID LOT 46 LYING SOUTHERLY OF A LINE 40 FEET SOUTHERLY OF AND PARALLEL WITH THE CENTER LINE OF THE SOUTHERLY MAIN TRACK OF THE CHICAGO, ROCK ISLAND AND PACIFIC RAILROAD COMPANY. ALSO EXCEPTING THEREFROM THE COAL AND OTHER MINERALS UNDERLYING THE SURFACE OF SAID LAND AND ALL RIGHTS AND EASEMENTS IN FAVOR OF THE MINERAL ESTATE.

25-05-218-047

8903-05 S. May St., Chicago, IL

## PARCEL 6:

LOTS 2 AND 3, IN BLOCK 6, BEING LOCATED IN W. O. COLE'S SUBDIVISION OF THE NORTH 90.37 ACRES OF THAT PART OF THE NORTHEAST QUARTER OF SECTION 5, TOWNSHIP 37 NORTH, RANGE 14 EAST OF THE THIRD PRINCIPAL MERIDIAN LYING WEST OF THE CHICAGO, ROCK ISLAND AND PACIFIC RAILWAY, COOK COUNTY, ILLINOIS; EXCEPT THE SOUTH 7 FEET OF SAID LOT 3. ALSO EXCEPTING THEREFROM THE COAL AND OTHER MINERALS UNDERLYING THE SURFACE OF SAID LAND AND ALL RIGHTS AND EASEMENTS IN FAVOR OF THE MINERAL ESTATE.

25-05-217-039

8904-06 S. May St., Chicago, IL

95710603

UNOFFICIAL COPY

Property of Cook County Clerk's Office

00000000

EXHIBIT A CONTINUED  
**UNOFFICIAL COPY**

**PARCEL 7:**

LOTS 46 AND 47, IN BLOCK 6, BEING LOCATED IN W. O. COLE'S SUBDIVISION OF THE NORTH 90.37 ACRES OF THAT PART OF THE NORTHEAST QUARTER OF SECTION 8, TOWNSHIP 37 NORTH, RANGE 14 EAST OF THE THIRD PRINCIPAL MERIDIAN LYING WEST OF THE CHICAGO, ROCK ISLAND AND PACIFIC RAILWAY, COOK COUNTY, ILLINOIS; EXCEPT THE SOUTH 7 FEET OF SAID LOT 46. ALSO EXCEPTING THEREFROM THE COAL AND OTHER MINERALS UNDERLYING THE SURFACE OF SAID LAND AND ALL RIGHTS AND EASEMENTS IN FAVOR OF THE MINERAL ESTATE.

25-05-217-042

8903 S. Racine, Chicago, IL

**PARCEL 8:**

THE SOUTH 75 FEET OF THE NORTH 100 FEET OF BLOCK 9 OF W. O. COLE'S SUBDIVISION OF THE EAST HALF OF THE NORTHWEST QUARTER, EXCEPT THE SOUTHEAST QUARTER OF THE SOUTHEAST QUARTER OF THE NORTHWEST QUARTER, OF SECTION 8, TOWNSHIP 37 NORTH, RANGE 14 EAST OF THE THIRD PRINCIPAL MERIDIAN, COOK COUNTY, ILLINOIS. EXCEPTING THEREFROM THE COAL AND OTHER MINERALS UNDERLYING THE SURFACE OF SAID LAND AND ALL RIGHTS AND EASEMENTS IN FAVOR OF THE MINERAL ESTATE.

25-05-123-444 044

8901 S. Elizabeth, Chicago, IL

**PARCEL 9:**

LOTS 1 AND 2, IN BROWN AND BRITAIN'S RE-SUBDIVISION OF LOT 2 (EXCEPT THE NORTH 2.24 FEET THEREOF), LOTS 3 TO 15 INCLUSIVE AND LOT 47 (EXCEPT THE NORTH 2.2 FEET THEREOF), IN BLAKESLEE'S SUBDIVISION OF BLOCK 10 OF W. O. COLE'S SUBDIVISION OF THE EAST HALF OF THE NORTHWEST QUARTER, EXCEPT THE SOUTHEAST QUARTER OF THE SOUTHEAST QUARTER OF THE NORTHWEST QUARTER, OF SECTION 8, TOWNSHIP 37 NORTH, RANGE 14 EAST OF THE THIRD PRINCIPAL MERIDIAN, COOK COUNTY, ILLINOIS. EXCEPTING THEREFROM THE COAL AND OTHER MINERALS UNDERLYING THE SURFACE OF SAID LAND AND ALL RIGHTS AND EASEMENTS IN FAVOR OF THE MINERAL ESTATE.

25-05-122-036

8902-04 S. ELIZABETH, Chicago, IL

95710605  
95710605

Office

95710605

UNOFFICIAL COPY

Property of Cook County Clerk's Office

00000000



## UNOFFICIAL COPY

PARCEL 10:

BOTH

LOTS 23 AND 24, IN BROWN AND BRITAIN'S RE-SUBDIVISION OF LOT 2 (EXCEPT THE NORTH 2.24 FEET THEREOF), LOTS 3 TO 46 INCLUSIVE AND LOT 47 (EXCEPT THE NORTH 2.2 FEET THEREOF), IN BLAKESLEE'S SUBDIVISION OF BLOCK 10 OF W. O. COLE'S SUBDIVISION OF THE EAST HALF OF THE NORTHWEST QUARTER, EXCEPT THE SOUTHEAST QUARTER OF THE SOUTHEAST QUARTER OF THE NORTHWEST QUARTER, OF SECTION 8, TOWNSHIP 37 NORTH, RANGE 14 EAST OF THE THIRD PRINCIPAL MERIDIAN, COOK COUNTY, ILLINOIS. EXCEPTING THEREFROM THE COAL AND OTHER MINERALS UNDERLYING THE SURFACE OF SAID LAND AND ALL RIGHTS AND EASEMENTS IN FAVOR OF THE MINERAL ESTATE.

25-05-122-035

8903-05 S. Throup St., Chicago, IL

PARCEL 11:

LOT 1, EXCEPT THE NORTH 25 FEET THEREOF, AND LOT 2; IN BLOCK 11, IN E. L. BRAINERD'S RE-SUBDIVISION OF BLOCKS 1, 2, 3, 4, 5, 6, 7, 8, AND 11 IN W. O. COLE'S SUBDIVISION OF THE EAST HALF OF THE NORTHWEST QUARTER, EXCEPT THE SOUTHEAST QUARTER OF THE SOUTHEAST QUARTER OF SAID NORTHWEST QUARTER, OF SECTION 8, TOWNSHIP 37 NORTH, RANGE 14 EAST OF THE THIRD PRINCIPAL MERIDIAN, COOK COUNTY, ILLINOIS. EXCEPTING THEREFROM THE COAL AND OTHER MINERALS UNDERLYING THE SURFACE OF SAID LAND AND ALL RIGHTS AND EASEMENTS IN FAVOR OF THE MINERAL ESTATE.

25-05-121-042

8902-04 S. Throup, Chicago, IL

PARCEL 12:

LOT 23, IN BLOCK 11, IN E. L. BRAINERD'S RE-SUBDIVISION OF BLOCKS 1, 2, 3, 4, 5, 6, 7, 8, AND 11 IN W. O. COLE'S SUBDIVISION OF THE EAST HALF OF THE NORTHWEST QUARTER, EXCEPT THE SOUTHEAST QUARTER OF THE SOUTHEAST QUARTER OF SAID NORTHWEST QUARTER, OF SECTION 8, TOWNSHIP 37 NORTH, RANGE 14 EAST OF THE THIRD PRINCIPAL MERIDIAN, COOK COUNTY, ILLINOIS. EXCEPTING THEREFROM THE COAL AND OTHER MINERALS UNDERLYING THE SURFACE OF SAID LAND AND ALL RIGHTS AND EASEMENTS IN FAVOR OF THE MINERAL ESTATE.

25-05-121-041

8903-05 S. ADA, Chicago, IL

PARCEL 13:

LOT 1, EXCEPT THE NORTH 25 FEET THEREOF; LOT 2; AND LOT 3; IN BLOCK 10, BEING A PART OF E. L. BRAINERD'S SUBDIVISION OF TELFORD BURNHAM'S SUBDIVISION (EXCEPT BLOCKS 1 AND 8 THEREOF) OF THE WEST HALF OF THE NORTHWEST QUARTER OF SECTION 8, TOWNSHIP 37 NORTH, RANGE 14 EAST OF THE THIRD PRINCIPAL MERIDIAN, COOK COUNTY, ILLINOIS. EXCEPTING THEREFROM THE COAL AND OTHER MINERALS UNDERLYING THE SURFACE OF SAID LAND AND ALL RIGHTS AND EASEMENTS IN FAVOR OF THE MINERAL ESTATE.

25-05-118-048

8904-08 S. Bishop, Chicago, IL

60  
25-05-122-035  
25-05-121-042  
25-05-121-041  
25-05-118-048

3075-1110

UNOFFICIAL COPY

Property of Cook County Clerk's Office

PARCEL 14:

LOT 23; AND LOT 24, EXCEPT THE NORTH 25 FEET THEREOF; IN BLOCK 10, BEING A PART OF E. L. BAINERD'S SUBDIVISION OF TELFORD BURNHAM'S SUBDIVISION (EXCEPT BLOCKS 1 AND 8 THEREOF) OF THE WEST HALF OF THE NORTHWEST QUARTER OF SECTION 5, TOWNSHIP 37 NORTH, RANGE 14 EAST OF THE THIRD PRINCIPAL MERIDIAN, COOK COUNTY, ILLINOIS. EXCEPTING THEREFROM THE COAL AND OTHER MINERALS UNDERLYING THE SURFACE OF SAID LAND AND ALL RIGHTS AND EASEMENTS IN FAVOR OF THE MINERAL ESTATE.

25-05-118-047  
PARCEL 15:

8901 S. Laflin, Chicago, IL

LOT 1, EXCEPT THE NORTH 25 FEET THEREOF; LOT 2; AND THE NORTH 6 FEET OF LOT 3; IN BLOCK 11, BEING PART OF E. L. BAINERD'S SUBDIVISION OF TELFORD BURNHAM'S SUBDIVISION (EXCEPT BLOCKS 1 AND 8 THEREOF) OF THE WEST HALF OF THE NORTHWEST QUARTER OF SECTION 5, TOWNSHIP 37 NORTH, RANGE 14 EAST OF THE THIRD PRINCIPAL MERIDIAN, COOK COUNTY, ILLINOIS. EXCEPTING THEREFROM THE COAL AND OTHER MINERALS UNDERLYING THE SURFACE OF SAID LAND AND ALL RIGHTS AND EASEMENTS IN FAVOR OF THE MINERAL ESTATE.

25-05-117-042  
PARCEL 16:

8902-04 S. Laflin, Chicago, IL

THE SOUTH 24.08 FEET OF LOT 1 AND ALL OF LOTS 2 AND 3, IN BLOCK 12, BEING PART OF E. L. BAINERD'S SUBDIVISION OF TELFORD BURNHAM'S SUBDIVISION (EXCEPT BLOCKS 1 AND 8 THEREOF) OF THE WEST HALF OF THE NORTHWEST QUARTER OF SECTION 5, TOWNSHIP 37 NORTH, RANGE 14 EAST OF THE THIRD PRINCIPAL MERIDIAN, COOK COUNTY, ILLINOIS. EXCEPTING THEREFROM THE COAL AND OTHER MINERALS UNDERLYING THE SURFACE OF SAID LAND AND ALL RIGHTS AND EASEMENTS IN FAVOR OF THE MINERAL ESTATE.

25-05-116-039  
PARCEL 17:

8900-02 S. Justine, Chicago, IL

LOT 23 AND THAT PART OF LOT 24 LYING SOUTHERLY OF THE SOUTHERLY LINE OF 89TH STREET, IN BLOCK 12, BEING PART OF E. L. BAINERD'S SUBDIVISION OF TELFORD BURNHAM'S SUBDIVISION (EXCEPT BLOCKS 1 AND 8 THEREOF) OF THE WEST HALF OF THE NORTHWEST QUARTER OF SECTION 5, TOWNSHIP 37 NORTH, RANGE 14 EAST OF THE THIRD PRINCIPAL MERIDIAN, COOK COUNTY, ILLINOIS. EXCEPT THE EAST 8 FEET OF SAID LOTS 23 AND 24. EXCEPTING THEREFROM THE COAL AND OTHER MINERALS UNDERLYING THE SURFACE OF SAID LAND AND ALL RIGHTS AND EASEMENTS IN FAVOR OF THE MINERAL ESTATE.

25-05-116-038

8905 S. Ashland, Chicago, IL

05596400  
03  
9577808

3072000

UNOFFICIAL COPY

Property of Cook County Clerk's Office

00000000

# UNOFFICIAL COPY

DOCUMENT # CH0001 (0000-2675) 26157.1; DATE: 06/27/95; TIME: 12:31


## GRANTOR/GRANTEE AFFIDAVIT (for Exempt Transactions)

The seller or agent thereof hereby certifies that, to the best of his knowledge that the name of the seller/assignor shown on the deed or assignment of beneficial interest in a land trust is either a natural person, an Illinois corporation or foreign corporation authorized to do business or acquire and hold title to real estate in Illinois, a partnership authorized to do business or acquire and hold title to real estate in Illinois, or other entity recognized as a person or authorized to do business or acquire and hold title to real estate under the laws of the State of Illinois.

**SELLER:**

By: Jeannie Wesley

Subscribed and sworn to before me by the said Jeannie Wesley this 26th day of June, 1995.



Patricia J. Helms  
NOTARY PUBLIC

The buyer or agent thereof hereby certifies that, to the best of his knowledge that the name of the buyer/assignee shown on the deed or assignment of beneficial interest in a land trust is either a natural person, an Illinois corporation or foreign corporation authorized to do business or acquire and hold title to real estate in Illinois, a partnership authorized to do business or acquire and hold title to real estate in Illinois, or other entity recognized as a person or authorized to do business or acquire and hold title to real estate under the laws of the State of Illinois.

**BUYER:**

By: Jeannie Wesley

Subscribed and sworn to before me by the said Jeannie Wesley this 26th day of June, 1995.

Patricia J. Helms  
NOTARY PUBLIC



95596483

95710805

UNOFFICIAL COPY

Property of Cook County Clerk's Office

95596483

00000000