

# UNOFFICIAL COPY

FOR THE PROTECTION  
OF THE OWNER,  
THIS RELEASE SHALL BE  
FILED WITH THE  
RECORDER OR THE  
REGISTRAR OF TITLES  
IN WHOSE OFFICE THE  
MORTGAGE OR DEED OF  
TRUST WAS FILED.

95716853

. DEPT-01 RECORDING \$23.00  
. T40012 TRAN 7068 10/20/95 10:43:00  
. 4220 \* CG \*-95-716853  
. COOK COUNTY RECORDER

Above Space For Recorder Use Only

## PARTIAL RELEASE OF MORTGAGE

Whereas, NBD Bank, an Illinois Banking Corporation ("Mortgagee") whose address is 211 South Wheaton Avenue, Wheaton, Illinois, 60187, certifies that the Mortgage executed by:

LaSalle National Trust N.A., Successors Trustee to LaSalle Bank, as Trustee Under Trust Agreement Dated December 27, 1992 and Known as Trust No. 45219 ("Mortgagor")

whose address is 135 S. LaSalle Street, Chicago, Illinois 60660

to Mortgagee, dated June 24, 1994 and recorded as Document Number 94555635 in Cook County, Illinois, is satisfied and released.

The Mortgage covers real property in the City of Chicago, Cook County, Illinois, described as:

Parcel 1:

Unit No. 1813 - 308: in Lakeside Condominium at Walden, as delineated on a Survey of part of the following described Parcel of Real Estate: That part of the North West 1/4 of the North East 1/4 of Section 12, Township 41 North, Range 10 East of the Third Principal Meridian, described as follows: Beginning at the South East corner of the North West 1/4 of the North East 1/4 of said Section 12; thence North 0 Degrees 06 Minutes 42 Seconds West along the East line of the North West 1/4 of the North East 1/4 400.00 feet; Thence South 89 Degrees 49 Minutes 20 Seconds West 222.12 feet; Thence North 0 Degrees 06 Minutes 42 Seconds West 136.18 feet; Thence South 89 Degrees 49 Minutes 20 Seconds West 198.932 feet; Thence South 0 Degrees 09 Minutes 09 Seconds East 58.309 feet; Thence South 89 Degrees 46 minutes 31 Seconds West 1.11 feet; Thence South 0 Degrees 06 minutes 42 Seconds East 477.87 feet to the South line of the North West 1/4 of the North East 1/4 of said Section 12; Thence North 89 Degrees 49 Minutes 20 Seconds East along said South line 422.12 feet to the place of beginning; which Survey is attached as an Exhibit to the Declaration of Condominium Recorded as Document Number 94-558018 together with its Undivided Percentage interest in the Common Elements in Cook County, Illinois.

BOX 333-CTI

95716853

# UNOFFICIAL COPY

Parcel 2:


Easement for the benefit of Parcel 1 as created by Grant dated July 27, 1990 and Recorded September 25, 1990 as Document No. 90467178, made by American National Bank and Trust Company of Chicago, as Trustee, under Trust Agreement dated May 1, 1972 and known as Trust No. 76690 to LaSalle National Bank, as Trustee, under Trust Agreement dated December 27, 1972 and known as Trust No. 45219 for Ingress and Egress over the North 33 feet of the East 422.12 feet of the South West 1/4 of the North East 1/4 of Section 12, Township 41 North, Range 10 East of the Third Principal Meridian, in Cook County, Illinois.

PIN: 07-12-201-017

Property Address: 1813 Hemlock Place, Unit 308, Schaumburg, Illinois 60173

Executed on August 9, 1995

NBD Bank

  
By: John D. Bernhard  
Its: Vice President

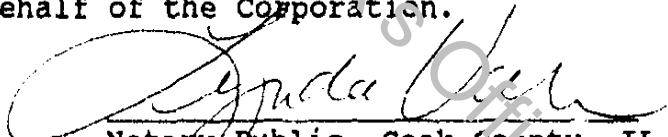
95716853

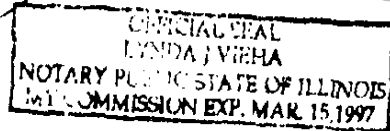
### ACKNOWLEDGEMENT

State of Illinois  
County of Cook

The forgoing instrument was acknowledged before me on August, 9 1995 by John D. Bernhard a Vice President of NBD Bank an Illinois Banking Corporation, on behalf of the Corporation.

This Instrument was prepared by:  
Rebecca Radom  
NBD Bank  
1603 Orrington Avenue,  
Evanston, Illinois 60204

  
Notary Public, Cook County, IL.  
My Commission expires:



Mail To: Walden Limited Partnership  
LNB Trust 5219  
9400 West Foster Avenue  
Chicago, Illinois 60656