

UNOFFICIAL COPY

SEE ATTACHED LEGAL, PROPERTY ADDRESS AND TAX I.D. #

\*\*0001\*\*  
RECORDIN # 23-100  
MAILINGS # 95730121  
CHECK 23-100  
2 PURC LTR  
0032 MC# 1041

10/18/95

Assignment of Mortgage/Deed of Trust/  
Deed to Secure Debt POOL 306068  
LOAN 821948

For value received, Norwest Mortgage, Inc., a Minnesota Corporation, 405 S. W. Fifth Street, Des Moines, Iowa 50309, in consideration of TEN and NO/100 (\$10.00) dollars paid by assignee, hereby sells, assigns and transfers to:  
MidFirst Bank, State Savings Bank, an Oklahoma corporation, 3232 W. Reno, Oklahoma City, Oklahoma 73107  
its successors and assigns, all its right, title and interest in and to a certain mortgage/deed of trust/deed to secure debt executed by MOISES SERRA NO AND BLANCA SERRANO, HUSBAND AND WIFE

TO UNITED SAVINGS ASSN  
and bearing date the 10 day of May A. D., 19 91  
and recorded in the office of the Recorder of COOK County,  
State of ILLINOIS in Book  
at Page as Document No. 91254606 on the  
2d day of May A. D., 19 91.

COOK COUNTY  
RECORDER  
JESSE WHITE  
SKOKIE OFFICE




Signed this 30th day of June A. D., 1995  
Norwest Mortgage, Inc.

By Kelli Scowcroft  
Kelli Scowcroft  
Vice President

95730121

State of Minnesota )  
)ss  
County of Hennepin)


On this 30th day of June A. D., 1995, before me a Notary Public, personally appeared Kelli Scowcroft, to me known, who being duly sworn, did acknowledge that he/she is a Vice President of Norwest Mortgage, Inc., a Minnesota Corporation, and that said instrument was signed on behalf of said corporation.



Doris Naranjo  
Notary Public


Prepared by: Tamela Gast  
Norwest Bank Minnesota  
1015 Tenth Avenue SE  
Minneapolis, MN 55414

Return to: Tamela Gast  
Norwest Bank Minnesota  
Post Office Box 814  
Minneapolis, MN 55480



UNOFFICIAL COPY

Property of Cook County Clerk's Office



UNOFFICIAL COPY #821948

LOT 45 IN HULBERT FULLERTON AVENUE HIGHLANDS SUBDIVISION NUMBER 4,  
BEING A SUBDIVISION OF THE NORTH 2/7 OF THE SOUTH 7/16 (EXCEPT  
THE SOUTH 19.68 FEET AND WEST 174 FEET THEREOF) OF THE WEST 1/2  
OF THE SOUTHEAST 1/4 TOGETHER WITH THE SOUTH 17.55 FEET OF THE  
NORTH 1/8 OF THE SOUTH 1/2 (EXCEPT THE WEST 175 FEET THEREOF)  
OF SAID WEST 1/2 OF THE SOUTHEAST 1/4 OF SECTION 28, TOWNSHIP 40  
NORTH, RANGE 13, EAST OF THE THIRD PRINCIPAL MERIDIAN, IN COOK  
COUNTY, ILLINOIS.

13-28-420-019-0000

Property of Cook County Clerk's Office

95730121

UNOFFICIAL COPY

Property of Cook County Clerk's Office