

UNOFFICIAL COPY

SEE ATTACHED

DEPT-11 TORRENS \$24.50
T40013 TRAN 8543 11/28/95 09:51:00
43220 CT *-95-819673
COOK COUNTY RECORDER

95819673

**Assignment of Mortgage/Deed of Trust/ POOL 288019
Deed to Secure Debt LOAN 3472493**

For value received, Independence One Mortgage Corporation, a Michigan Corporation, 300 Galleria
Officentre, Suite 201, Southfield, MI 48034, in consideration of TEN and NO/100 (\$10.00) dollars paid
by assignee, hereby sells, assigns and transfers to:


Norwest Mortgage, Inc., a Minnesota Corporation, 405 S. W. Fifth Street, Des Moines, IA 50309

Its successors and assigns, all its right, title and interest in and to a certain mortgage/deed of trust/deed to
secure debt executed by **CAROLYN F. BRADY/ORD, DIVORCED NOT SINCE REMARRIED**

TO MIDWEST FUNDING CORPORATION
and bearing date the 11 day of May A. D., 19 90
and recorded in the office of the Recorder of COOK County,
State of Illinois In Book
at Page as Document No. 3880442 on the
12 day of May A. D., 19 90.


Signed this 10th day of September A. D., 1994
Independence One Mortgage Corporation




By 
Chris Johnson
Authorized Signer

State of Minnesota)
)ss
County of Hennepin)


On this 30th day of September A. D., 1994, before me a Notary Public, personally appeared Chris
Johnson, to me known, who being duly sworn, did acknowledge that he/she is an Authorized
Signer of Independence One Mortgage Corporation, a Michigan Corporation, and that said instrument
was signed on behalf of said corporation.




Notary Public

Prepared by: Tamela Gast
Norwest Bank Minnesota
1016 Tenth Avenue SE
Minneapolis, MN 55414

Return to: Tamela Gast
Norwest Bank Minnesota
Post Office Box 514
Minneapolis, MN 55480



95819673

22450

UNOFFICIAL COPY

Property of Cook County Clerk's Office

Pool: 289019

Loan: 3472493

UNOFFICIAL COPY

Pool: 289019

Loan: 3472493

Legal:

LOT 26 (EXCEPT THE NORTH 40 FEET THEREOF) IN THIRD ADDITION TO BROADVIEW ESTATE, A SUBDIVISION OF THE WEST 3/4 OF THE NORTH 67.2 ACRES OF THE SOUTH 150.4 ACRES OF THE WEST 1/2 OF SECTION 15, TOWNSHIP 39 NORTH, RANGE 12, EAST OF THE THIRD PRINCIPAL MERIDIAN, IN COOK COUNTY, ILLINOIS.

15-15-312-027 15-15-312-028

Property Address:

Illinois 60153

1928 SOUTH 20TH AVENUE, MAYWOOD
(ZIP Code, ("Property Address"));

Property of Cook County Clerk's Office

95819673

UNOFFICIAL COPY

Property of Cook County Clerk's Office