


UNOFFICIAL COPY



When recorded mail to:

95823510

The William Block Company
256 Market Square
Lake Forest, IL 60045

. DEPT-01 RECORDING 125.50
. T80001 TRAN 1074 11/30/95 15122100
. 19238 JMI *-95-829510
. COOK COUNTY RECORDER

Loan # 401974

N952368 k.w.
CORPORATION ASSIGNMENT OF REAL ESTATE MORTGAGE *3M1*

FOR VALUE RECEIVED, the undersigned hereby grants, assigns and transfers to
MELION MORTGAGE COMPANY ITS SUCCESSORS AND/OR ASSIGNS

all rights, title and interest of undersigned in and to that
certain Real Estate Mortgage dated NOVEMBER 29, 1995
executed by KENNETH W. CALVIN AND KAREN S. CALVIN, HUSBAND AND WIFE

95823509

to The William Block Company, its successors and/or assigns
a corporation organized under the laws of the State of Illinois and who's
principal place of business is 256 Market Square, Lake
Forest, IL 60045

and recorded in Book/Volume No. _____ page(s) _____
as Document No. _____ COOK County Records, State of
Illinois described hereinafter as follows:

SEE ATTACHED LEGAL

PIN: 14-30-222-026 AND 14-30-222-041 VOLUME 491

A/K/A 2839-C NO. WOLCOTT CHICAGO IL 60657

95823510

Together with the note or notes therein described or referred to, the money due
and to become due thereon with interest, and
all rights accrued or to accrue under said Real Estate Mortgage.

of 01/02/96

UNOFFICIAL COPY

Property of Cook County Clerk's Office

UNOFFICIAL COPY

PARCEL 1:

LOT 44 IN LANDMARK VILLAGE UNIT 2, BEING A RESUBDIVISION OF LOTS 165 THROUGH 175, INCLUSIVE, AND LOTS 222 THROUGH 232, INCLUSIVE, IN THE WM. DEERING'S DIVERSERY AVENUE SUBDIVISION IN THE SOUTHWEST QUARTER OF THE NORTHWEST QUARTER OF SECTION 30, TOWNSHIP 40 NORTH, RANGE 14 EAST OF THE THIRD PRINCIPAL

MERIDIAN, AND PART OF VACATED WEST GEORGE STREET LYING NORTH OF AND ADJACENT TO SAID LOTS 165 THROUGH 175, AND PART OF VACATED WEST WOLFRAM STREET LYING SOUTH OF AND ADJACENT TO SAID LOTS 222 THROUGH 232, AND PART OF LOT 2 IN OWNER'S PLAT OF PART OF THE SOUTHWEST QUARTER OF THE NORTHEAST QUARTER OF SECTION 30, TOWNSHIP AND RANGE AFORESAID, EAST OF THE THIRD PRINCIPAL MERIDIAN, ACCORDING TO THE PLAT THEREOF RECORDED JANUARY 12, 1995 AS DOCUMENT 95027318, IN COOK COUNTY, ILLINOIS.

PARCEL 2:

PERPETUAL NON-EXCLUSIVE EASEMENT TO AND FOR THE BENEFIT OF PARCEL 1 FOR INGRESS AND EGRESS TO, OVER AND ACROSS LOT 58 AS CREATED AND SET OUT IN THE PLAT OF RESUBDIVISION FOR LANDMARK VILLAGE - UNIT TWO RECORDED AS DOCUMENT NUMBER 95027318.

Property of Cook County Clerk's Office

95027318

11/10/95

UNOFFICIAL COPY

Property of Cook County Clerk's Office

UNOFFICIAL COPY

State of Illinois
County of Lake

The William Block Company
An Illinois Corporation

On 11/29/95 before me, the undersigned, a Notary Public in and for the said County and State, personally appeared Catherine D. Block to me personally known, who being duly sworn by me, did say that he/she is the PRESIDENT of the corporation names herein which executed the within instrument, that the seal affixed to said instrument is the corporate seal of said corporation; that said instrument was signed and sealed on behalf of said corporation pursuant to it's by-laws or a resolution of it's Board of Directors and that he/she acknowledges said instrument to be the free act and deed of said corporation

Catherine D. Block
By: CATHERINE D. BLOCK
It's: PRESIDENT

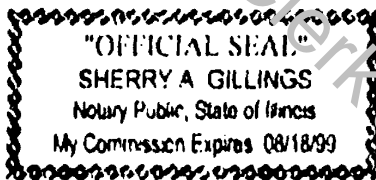
By: _____
It's: _____

Witness: _____

Witness: _____

Notary Public *Sherry A. Gillings*
LAKE County, IL
My Commission Expires 8/18/99


Prepared by: DONNA R. WALSTROM
For The William Block Company



95829510

UNOFFICIAL COPY

Property of Cook County Clerk's Office



10/10/2010 10:10:10 AM