

# UNOFFICIAL COPY

95084698

RETURN TO:  
PRINCIPAL RESIDENTIAL MORTGAGE, INC.  
ATTN: ACQUISITIONS H-B  
711 HIGH STREET  
DES MOINES, IA 50392-0710

TRANS NO 9402  
POOL NO 000001



## ASSIGNMENT OF MORTGAGE OF REAL ESTATE

COOK, ILLINOIS

For value received, STERLING BANK AND TRUST, having its principal place of business at ONE TOWNE SQUARE, 17TH FLOOR, SOUTHFIELD, MI, 48076, does hereby assign, transfer and set over, unto

PRINCIPAL RESIDENTIAL MORTGAGE, INC., AN IOWA CORPORATION,

having its principal place of business at 711 HIGH STREET, , DES MOINES, IA 50392 0001, and its future assigns, all its right, title and interest in and to certain Real Estate Mortgages, and the promissory notes, debts and claims thereby secured, and secured upon the real estate in the COOK County, State of ILLINOIS and described in the attached Exhibit A.

Which Mortgages are duly recorded in the Office of the County Clerk of COOK County, State of ILLINOIS.

In witness whereof, STERLING BANK AND TRUST, , has caused these presents to be signed by its duly authorized officers and its corporate seal to be affixed this OCTOBER 4TH, 1994.

STERLING BANK AND TRUST

G. W. JONES  
SENIOR VICE PRES. & SEC., ADMINISTRATION

95084698


STATE OF IOWA) )SS  
COUNTY OF POLK)

I, the undersigned, a Notary Public, do hereby certify that G. W. JONES personally known to be the same persons whose titles are respectively as SENIOR VICE PRES. & SEC., ADMINISTRATION of STERLING BANK AND TRUST, , subscribed to the foregoing instrument appeared before me this day in person, severally acknowledged that they, being thereunto duly authorized, signed, sealed with the corporate seal, and delivered the said instrument as the free and voluntary act of said corporation, for the uses and purposes therein set forth.

Given under my hand and seal this OCTOBER 4TH, 1994.

NOTARY PUBLIC IN AND FOR POLK COUNTY, IOWA

TERRY E. HOBT  
MY COMMISSION EXPIRES JUNE 22ND, 1996



This instrument was prepared by: TAMELA GAST, SUPERVISOR, PRINCIPAL RESIDENTIAL MORTGAGE, INC., 711 HIGH STREET, DES MOINES, IA 50392 0001

BLANK13

DEPT-01 RECORDING 11,353.50  
TRAN 6301 02:03/95 15:41:00  
#7349 # DC \* -95-084698  
COOK COUNTY RECORDER

1,353.50

UNOFFICIAL COPY

Property of Cook County Clerk's Office

# UNOFFICIAL COPY

EXHIBIT A

PAGE: 0001

STATE: ILLINOIS  
 COUNTY: COOK

LOAN NO	DOCUM DATE RECORD DATE	ORIG LOAN AMT DOCUM BOOK	DOCUM PAGE	TAX ID NUMBER DOCUM NO
0624189	11/27/92 12/03/92	\$ 152,200		24 30 321 024 0000 92907971 ✓
ORIG BORR PROPERTY ADDR LEGAL DESC LAWRENCE R COSTING AND ANN MARIYS COSTING HUSBAND AND WIFE 12633 69TH COURT #6 PALOS HEIGHTS IL 60463 PARCEL 1 UNIT 6 THAT PART OF LOTS 3, 5, AND 6 IN BLOCK 20 IN ROBERT BARTLETT'S HOMESTEAD DEVELOPMENT NUMBER1, BEING A SUB. OF PART OF THE SOUTHWEST 1/4 OF SECTION 30, TWP 37 NORTH, RANGE 13 1993 1ST HALF TAXES SHOWED NOTHING DUE				
0624190	10/14/92 10/26/92	\$ 46,000		12 25 102 020 0000 92793008 ✓
MARY P. CHRISTOFORAKIS, AN UNMARRIED PERSON 3115 79TH AVE ELMWOOD PARK IL 60635 LOT 20 IN BLOCK 6 IN WESTWOOD BEING MILLS AND SONS SUBDIVISION IN THE WEST 1/2 OF SECTION 25, TOWNSHIP 40 NORTH, RANGE 12, EAST OF THE THIRD PRINCIPAL MERIDIAN IN COOK COUNTY, ILLINOIS.				
0624191	11/19/92 12/21/92	\$ 117,000		02-23-106-015-0000 92960094 ✓
PAUL M KOHRING AND DEBORAH J KOHRING HUSBAND AND WIFE 106 SOUTH HALE PALATINE IL 60067 LOT 74 IN WASHINGTON HIGHLANDS ADDITION TO PALATINE A SUBDIVISION OF THE NORTHWEST 1/4 OF THE NORTHWEST 1/4 OF SECTION 23, TOWNSHIP 42 NORTH, RANGE 10, EAST OF THE THIRD PRINCIPAL MERIDIAN ACCORDING TO THE PLAT THEREOF RECORDED JUNE 18, 1925				
0624194	10/28/92 11/20/92	\$ 58,800		26 18 204 037 0000 92873784 ✓
FRED J POSKONKA A SINGLE PERSON 10634 AVENUE O CHICAGO IL 60617 LOT 39 IN TURNER'S SUBDIVISION OF THE EAST 1/2 OF THE NORTHEAST 1/4 OF THE NE 1/4 OF THE NE 1/4 OF SECTION 18, TWP. 37 NORTH, RANGE 15, EAST OF THE THIRD PRINCIPAL MERIDIAN, IN COOK COUNTY ILLINOIS				
0624197	12/11/92 12/16/92	\$ 128,000		07 21-416-015 92949430 ✓
JIN CHUI, CHUNG AND CHONG SOOK CHUNG HUSBAND AND WIFE 210 SAMOSET LN SCHAUMBURG IL 60193 LOT 20199 IN WEATHERSFIELD UNIT 20 BEING A SUBDIVISION IN THE SOUTH HALF OF SECTION 21, TOWNSHIP 41 NORTH, RANGE 10 EAST OF THE THIRD PRINCIPAL MERIDIAN IN COOK COUNTY, ILLINOIS ACCORDING TO THE PLAT THEREOF RECORDED IN THE OFFICE OF THE RECORDER				

95064093

UNOFFICIAL COPY

Property of Cook County Clerk's Office

# UNOFFICIAL COPY

EXHIBIT A

PAGE 1 0002

STATE: ILLINOIS  
COUNTY: COOK

LOAN NO	DOCUM DATE RECORD DATE	ORIG LOAN AMT DOCUM BOOK	DOCUM PAGE	TAX ID NUMBER DOCUM NO
---------	---------------------------	-----------------------------	------------	---------------------------

0624201	01/19/93 01/28/93	\$ 150,000		10-11-413-007 93071793 ✓
---------	----------------------	------------	--	-----------------------------

MARTIN J RUBIN AND NAOMI P RUBIN HUSBAND  
AND WIFE  
2700 GRANT AVE  
EVANSTON IL 60201

LOT 1 AND THE EAST 15 FEET OF LOT 2 IN BLOCK 7 IN EWING'S  
ADDITION TO EVANSTON BEING A SUBDIVISION OF PART OF SECTION 11, TWP.  
41 NORTH, RANGE 13 EAST OF THE THIRD PRINCIPAL MERIDIAN, IN COOK  
COUNTY, IL.

0624211	04/22/93 04/29/93	\$ 73,200		18-12-420-001-0000 93318711 ✓
---------	----------------------	-----------	--	----------------------------------

ANDRZEJ FUDALA AND MALGORZATA FUDALA, HUSBAND AND WIFE  
5308 S HUNT AVE  
SUMMITT IL 60501

LOT 20 IN BLASIUS E. OREMUS' ORCHARD SUBDIVISION, BEING ALL THAT PART  
LYING NORTH OF THE NORTH LINE OF MANOVER STREET, EXTENDED OF LOT 40  
OF COUNTY CLERK'S DIVISION OF LOTS 3, 4 AND 5 OF COUNTY CLERK'S  
DIVISION OF THE WEST 1/2 OF THE SOUTHEAST 1/4 OF SECTION 12, TOWNSHIP  
38 NORTH, RANGE 12, EAST OF THE THIRD PRINCIPAL MERIDIAN, IN COOK  
COUNTY, ILLINOIS.

0624212	05/12/93 05/28/93	\$ 89,000		13-21-319-010 93405972
---------	----------------------	-----------	--	---------------------------

WLADYSLAW SZPARA, WIDOW  
5531 W HENDERSON  
CHICAGO IL 60641

LOT 21 IN STOLTZNER'S CENTRAL AVENUE SUBDIVISION OF BLOCK 4 (EXCEPT  
THE WEST 33 FEET THEREOF) IN THE SUBDIVISION OF LOTS "D", "E", AND  
"F" IN PARTITION OF THE WEST 1/2 OF THE SOUTHWEST 1/4 OF SECTION 21,  
TOWNSHIP 40 NORTH, RANGE 13, EAST OF THE THIRD PRINCIPAL MERIDIAN, IN  
COOK COUNTY, ILLINOIS.

95064699

UNOFFICIAL COPY

Property of Cook County Clerk's Office

# UNOFFICIAL COPY

EXHIBIT A

PAGE: 0003

STATE: ILLINOIS  
COUNTY: COOK

LOAN NO	DOCUM DATE RECORD DATE ORIG BORN PROPERTY ADDR LEGAL DESC	ORIG LOAN AMT DOCUM BOOK	DOCUM PAGE	TAX ID NUMBER DOCUM NO
0624215	09/22/93 09/30/93 MARK E ACKERMANN AND KAREN R ACKERMANN, HUSBAND AND WIFE 514 EMERSON ST MT PROSPECT IL 60056	\$ 103,500		08-12-309-016-0000 93785178 ✓

THE NORTH 1/2 OF A TRACT OF LAND DESCRIBED AS FOLLOWS: COMMENCING AT THE SOUTHEAST CORNER OF LOT 6 IN BLOCK 4 OF PROSPECT HIGHLANDS, BEING A SUBDIVISION OF THE WESTWARDLY 1/2 OF THE NORTH 60 RODS OF THE SOUTHWEST 1/4 OF SECTION 12 TOWNSHIP 41 NORTH, RANGE 11 EAST OF THE CENTER LINE OF EMERSON STREET; THENCE SOUTH 150 FEET ALONG CENTER LIN OF EMERSON STREET; THENCE WEST 189 FEET PARALLEL WITH THE SOUTHLINE OF AFORESAID LOT 6; THENCE NORTH 150 FEET TO THE SOUTHWEST CORNER OF AFORESAID LOT 6; THENCE 156 FEET ALONG THE SOUTHLINE OF AFORESAID LOT 6 TO THE POINT OF BEGINNING (EXCEPT THE EAST 13 FEET FOR STREET), IN COOK COUNTY, ILLINOIS.

0624218	04/28/93 05/06/93 JANUSZ BRZOSTWSKI AND EWA BRZOSTWSKI, HUSBAND AND WIFE 2830 N MANGO CHICAGO IL 60634	\$ 112,000		13-29-228-025-0000 93342429 ✓
---------	--	------------	--	----------------------------------

LOT 90 IN THE SUBDIVISION OF LOTS 15 AND 16 IN KING AND PATTERSON'S SUBDIVISION OF THE NORTHEAST 1/4 OF SECTION 29, TOWNSHIP 40 NORTH, RANGE 13, EAST OF THE THIRD PRINCIPAL MERIDIAN, IN COOK COUNTY, ILLINOIS.

0624219	06/02/93 06/04/93 JAMES KRZYAK AND BOZENA KRZYAK, HUSBAND AND WIFE 226 HIBBARD ROAD WILMETTE IL 60091	\$ 154,700		08-12-303-007-0000 93423287 ✓
---------	---	------------	--	----------------------------------

LOT 19 IN BLOCK 4 IN WILMETTE HIBBARD RESUBDIVISION OF ALL LOTS AND TOGETHER WITH VACATED STREETS AND ALLEYS IN WILMETTE HIBBARD SUBDIVISION, SECTION 32, TWP. 42 NORTH, RANGE 17, EAST OF THE THIRD PRINCIPAL MERIDIAN, COOK CO. IL.

9508056

UNOFFICIAL COPY

Property of Cook County Clerk's Office



# UNOFFICIAL COPY

EXHIBIT A

PAGE: 0004

STATE:  
COUNTY:

ILLINOIS  
COOK

LOAN NO	DOCUM DATE	ORIG LOAN AMT	DOCUM PAGE	TAX ID NUMBER
	RECORD DATE	DOCUM BOOK		DOCUM NO
	ORIG BORR			
	PROPERTY ADDR			
	LEGAL DESC			

[REDACTED]

0624229

07/01/93 \$ 148,000  
07/09/93  
KAZIMIERZ CWALINA, UNMARRIED  
3904 N NOKA AVE  
CHICAGO IL 60634

13191030390000  
93529320

LOT 30 (EXCEPT THE SOUTH 5 FEET THEREOF) AND THE SOUTH 10 FEET OF LOT 31 IN UTITZ AND HEIMANN'S IRVING PARK BOULEVARD ADDITION, BEING A SUBDIVISION OF THE NORTH 1/2 OF THE NORTHWEST 1/4 OF SECTION 19 (EXCEPT THE EAST 40 ACRES AND SMALL PART OF THE WEST 1674.1 FEET LYING SOUTH OF THE ROAD OF THE SOUTHWEST 1/4 OF SECTION 18, TOWNSHIP 40 NORTH, RANGE 13, EAST OF THE THIRD PRINCIPAL MERIDIAN, IN COOK COUNTY, ILLINOIS.

[REDACTED]

5505-1-03

UNOFFICIAL COPY

Property of Cook County Clerk's Office

# UNOFFICIAL COPY

EXHIBIT A


PAGE: 0005

STATE: ILLINOIS  
COUNTY: COOK

LOAN NO	DOCUM DATE	ORIG LOAN AMT	DOCUM BOOK	DOCUM PAGE	TAX ID NUMBER
	RECORD DATE				DOCUM NO
0624455	08/13/93 09/28/93	\$ 95,100			06-29-402-009-0000 9374978
ORIG BORR PROPERTY ADDR LEGAL DESC LEONARD J KACZMAREK AND BARBARA J KACZMAREK, HUSBAND AND WIFE 671 GOLDEN LANE BORTLITT IL 60103 LOT 47 IN BARTLETT ON THE GREENS SUBDIVISION CITY OF BARTLETT, COOK COUNTY, MICHIGAN SEE ATTACHED					
0624456	09/07/93 09/20/93	\$ 45,100			13-26-202-013-0000 9374978
MARIUSZ BIALAS AND RENATA BIALAS, HUSBAND AND WIFE 3739 NORTH ST LOUIS CHICAGO IL 60618 COOK COUNTY, ILLINOIS. LOT 13 IN BLOCK 2 IN S.E. CROSS SECOND UNTERDEN LINDEN ADDITION TO CHICAGO IN SECTION 26, TOWNSHIP 40 NORTH, RANGE 13, EAST OF THE THIRD PRINCIPAL MERIDIAN, IN COOK COUNTY, ILLINOIS					

*Need complete legal*

Property of Cook County Clerk's Office



95064699

UNOFFICIAL COPY

Property of Cook County Clerk's Office

# UNOFFICIAL COPY

EXHIBIT A

PAGE: 0005

STATE: ILLINOIS  
COUNTY: COOK

LOAN NO	DOCUM DATE RECORD DATE	ORIG LOAN AMT DOCUM BOOK	DOCUM PAGE	TAX ID NUMBER DOCUM NO
0624236	06/26/93 06/23/93	\$ 165,000		13-22-416-023-0000 93444519 ✓
PETRO BACIU AND MARIANA BACIU, HUSBAND AND WIFE 3413 N KEELER CHICAGO IL 60641				

LOT 12 AND THE NORTH 1/2 OF LOT 11 IN BLOCK 1 IN WOLDENWECK AND MADSEN'S SUBDIVISION OF LOTS 4 AND 5 OF COUNTY CLERK'S DIVISION OF THAT PART OF THE SOUTHEAST 1/4 OF SECTION 22, TOWNSHIP 40 NORTH, RANGE 13, EAST OF THE THIRD PRINCIPAL MERIDIAN, LYING SOUTH OF MILWAUKEE AVENUE (EXCEPT THAT PART TAKEN FOR ALLEY RECORDED AS DOCUMENT 14176705) IN COOK COUNTY, ILLINOIS.

0624244	05/11/93 05/18/93	\$ 85,600		13-19-406-005-0000 93373909 ✓
VICTOR ABRAMOVITZ AND DONNA ABRAMOVITZ, HUSBAND AND WIFE 3513 N NACHEZ CHICAGO IL 60634				

THE SOUTH THIRTY FEET OF LOT SEVEN IN BLOCK THREE IN OLIVER L. WATSON'S MAPLE GROVE ADDITION TO CHICAGO IN THE SOUTH EAST QUARTER OF SECTION 19, TOWNSHIP 40 NORTH, RANGE 13, EAST OF THE 3RD PRINCIPAL MERIDIAN IN COOK COUNTY, ILLINOIS.

95084099

UNOFFICIAL COPY

Property of Cook County Clerk's Office

# UNOFFICIAL COPY

EXHIBIT A

PAGE: 0006

STATE: ILLINOIS  
COUNTY: COOK

-----  
LOAN NO      DOCUM DATE      ORIG LOAN AMP      TAX ID NUMBER  
RECORD DATE      DOCUM BOOK      DOCUM PAGE      DOCUM NO  
ORIG BORR  
PROPERTY ADDR  
LEGAL DESC

[REDACTED]

0624258

05/24/93      \$      100,000

# 12-14-105-015-0000  
93399878 ✓

05/26/93  
MARK RECZYNSKI AND ALINA RECZYNSKI, HUSBAND AND WIFE  
8457 WEST SUNNYSIDE  
CHICAGO IL 60656

LOT 29 IN SCHORSCH FOREST VIEW UNIT 1, BEING A SUBDIVISION OF THE SOUTH 203.70 FEET OF THE NORTH HALF OF THE SOUTHEAST QUARTER OF THE NORTHWEST OF SECTION 14 TOWNSHIP 40 NORTH RANGE 12

0624259

06/30/93      \$      86,000

19-15-224-024-0000  
-93-523885 ✓

07/08/93  
FRANCISZEK SZCZEPANIAK, JAN WOJDYLA, SINGLE PERSON  
5826 S KILDARE  
CHICAGO IL 60629

LOT 9, IN J.E. WHITE'S RESUBDIVISION OF LOTS 1-48 BOTH INCLUSIVE TOGETHER WITH THE SOUTH 125 FEET OF THE NORTH AND SOUTH ALLEY IN BLOCK AS VACATED IN CAIN'S ADDITION TO CHICAGO LAWN, SECTION 15 TWP. 38 NORTH, RANGE 13, EAST OF THE THIRD PRINCIPAL MERIDIAN, IN COOK COUNTY, ILLINOIS.

Property of Cook County Clerk's Office

95064699

UNOFFICIAL COPY

Property of Cook County Clerk's Office



# UNOFFICIAL COPY

EXHIBIT A

PAGE: 0007

STATE: ILLINOIS  
COUNTY: COOK

LOAN NO	DOCUM DATE RECORD DATE ORIG BORR PROPERTY ADDR LEGAL DESC	ORIG LOAN AMT DOCUM BOOK	DOCUM PAGE	TAX ID NUMBER DOCUM NO
0624537	10/15/93 11/12/93 JANICE WOJCIECHOWSKI, A SINGLE PERSON 1608 WASHINGTON EVANSTON IL 60202	\$ 101,250		10-24-405-049-1004 93919641 ✓
	UNIT 1608 TOGETHER WITH ITS UNDIVIDED PERCENTAGE INTEREST IN THE COMMON ELEMENTS IN WASHINGTON COURT CONDOMINIUM AS DELINEATED AND DEFINED IN THE DECLARATION RECORDED AS DOCUMENTS # 24265075 IN THE SOUTHEAST 1/4 OF SECTION 24, TOWNSHIP 41 NORTH, RANGE 13, EAST OF THE THIRD PRINCIPAL MERIDIAN IN COOK COUNTY, ILLINOIS. EASEMENTS APURENANT TO AND FOR THE BENEFIT OF PARCEL 1 AS SET FORTH AND DEFINED IN THE DECLARATION RECORDED AS DOCUMENT NUMBER 24265075 FOR PARKING PURPOSES IN AND TO PARKING SPACE P-1608, ALL IN COOK COUNTY, ILLINOIS.			
0624538	10/04/93 10/06/93 MARK A ALLEGRETTI AND VICTORIA ALLEGRETTI, HIS WIFE 2231 WESLEY EVANSTON IL 60201	\$ 200,000		10-12-412-014-0000 93799887 ✓
	THE SOUTH 2 FEET OF LOT 13, ALL OF LOT 12, AND THE NORTH 15 FEET OF LOT 11 IN BLOCK 1 IN MCCORMICK'S SUBDIVISION OF THE 611-1/2 FEET NORTH OF AND ADJOINING THE SOUTH 708-1/2 FEET OF THAT PART OF THE CHICAGO AND NORTHWESTERN RAILROAD IN THE SOUTHEAST 1/4 OF SECTION 12, TOWNSHIP 41 NORTH, RANGE 13, EAST OF THE THIRD PRINCIPAL MERIDIAN, IN COOK COUNTY, ILLINOIS.			
0624539	11/08/93 11/24/93 ZBIGNIEW BERNOLAK AND BARBARA BERNOLAK, HIS WIFE IN JOINT TENANCY 806 E WILLOW ROAD #216 PROSPECT HTS IL 60070	\$ 55,000		03242020261033 93960591 ✓
	UNIT 1-216 TOGETHER WITH AN UNDIVIDED .36621 PERCENT INTEREST IN THE COMMON ELEMENTS IN MAR-RUE COURTS CONDOMINIUM AS DELINEATED RECORDED AS DOCUMENT NO. 2568770, AS AMENDED FROM TIME TO TIME, OF THE NORTHEAST 1/4 OF SECTION 24, TOWNSHIP 42 NORTH, RANGE 11, EAST OF THE THIRD PRINCIPAL MERIDIAN, IN COOK COUNTY, ILLINOIS.			
0624540	<del>10/26/93 11/09/93 JOZEF SUCHECKI AND MARIA SUCHECKI 5811 W HENDERSON CHICAGO IL 60641</del>	<del>\$ 100,000</del>		<del>9390168 9390168</del>
	<del>THE WEST 30 FEET OF LOT 71 IN ATKINSONS SUBDIVISION OF LOTS 1, 4, 5 IN VOSS PARTITION OF 80 ACRES WEST OF AND ADJOINING THE EAST 40 ACRES OF THE SOUTH EAST QUARTER OF SECTION 20, TOWNSHIP 40 NORTH, RANGE 13, EAST OF THE THIRD PRINCIPAL MERIDIAN AND LOTS 1, 2, 3, 9, 10 AND 11 IN OWNERS PARTITION OF LOTS 6, 7, 8, 9, AND 10 OF VOSS PARTITION AFORESAID IN COOK COUNTY, ILLINOIS.</del>			

95084039

UNOFFICIAL COPY

Property of Cook County Clerk's Office



UNOFFICIAL COPY

Property of Cook County Clerk's Office

# UNOFFICIAL COPY

EXHIBIT A

PAGE: 0008

STATE: ILLINOIS  
COUNTY: COOK

LOAN NO	DOCUM DATE	ORIG LOAN AMT	TAX ID NUMBER
	RECORD DATE	DOCUM BOOK	DOCUM NO
	ORIG BORR		
	PROPERTY ADDR		
	LEGAL DESC		
0624541	10/25/93 11/03/93	\$ 72,000	03-24-100-037-1210 93-889796 ✓
JAN OWCA, M KANIA-OWCA, MARRIED TO EACH OTHER 18 E OLD WILLOW RD #134 PROSPECT HTS IL 60070			
UNIT 134-N TOGETHER WITH IT'S INTEREST IN THE COMMON ELEMENTS IN LAKE RUN CONDOS AMENDED IN THE NORTHWEST 1/4 OF SECTION 24, TOWNSHIP 42 NORTH, RANGE 11, EAST OF THE THIRD PRINCIPAL MERIDIAN, IN COOK COUNTY, ILLINOIS.			
0624560	10/15/93 10/17/93	\$ 106,900	12-01-421-016-0000 93864203 ✓
STANISLAW KOLANO AND ELZBIETA KOLANO 7441 W SEMINOLE CHICAGO IL 60656			
LOT 64 IN SCPAYILJE AND KNUTH'S HIGGINS-BRYN MAWR ADDITION TO CHICAGO, A SUBDIVISION IN THE WEST 1/2 OF THE SOUTHEAST 1/4 OF SECTION 1, TOWNSHIP 40 NORTH, RANGE 12, EAST OF THE THIRD PRINCIPAL MERIDIAN, IN COOK COUNTY, ILLINOIS			
0624575	10/28/93 11/10/93	\$ 101,000	03242020261250 93917749 ✓
BOGDAN NASKRET, UNMARRIED PERSON 830 E OLD WILLOW RD #206 PROSPECT HEIGHTS IL 60070			
UNIT 8-206 AS DELINEATED ON PLAN OF SURVEY OF THE FOLLOWING DESCRIBED PARCEL OF REAL ESTATE (HEREINAFTER REFERRED TO AS "PARCEL"); THE WEST 1020.00 FEET OF SOUTH 53 ACRES OF THE NORTH EAST 1/4 OF SECTION 24, TOWNSHIP 42 NORTH, RANGE 11 EAST OF THE THIRD PRINCIPAL MERIDIAN, IN COOK COUNTY, ILLINOIS, WHICH PLAN OF SURVEY IS ATTACHED AS EXHIBIT "A" TO DECLARATION OF CONDOMINIUM MADE BY MAYWOOD PROVIDO STATE BANK, AS TRUSTEE UNDER TRUST AGREEMENT DATED JULY 21, 1980, AND KNOWN AS TRUST NUMBER 5393, RECORDED IN THE OFFICE OF THE RECORDER OF DEEDS OF COOK COUNTY, ILLINOIS AS DOCUMENT NUMBER 75685770, TOGETHER WITH AN UNDIVIDED .19667 PERCENT INTEREST IN SAID PARCEL (EXCEPTING FROM SAID PARCEL ALL THE PROPERTY AND SPACE COMPRISING ALL THE UNITS THEREOF AS DEFINED AND SET FORTH IN SAID DECLARATION AND PLAN OF SURVEY), AMENDED AS DOCUMENT NUMBER 25705160.			
0624576	11/29/93 01/19/94	\$ 194,000	BPT <del>11/29/93</del> # 94091687 ✓
MARIA BAPTA MARRIED AND ANNA BAPTA, UNMARRIED PERSON 5326 S BENG AVENUE CHICAGO IL 60648			
<del>LOT 4 IN ZBIGNIEW BRZANCO'S RESUBDIVISION OF LOTS 11-18 TOGETHER WITH THE ALLEY TO THE WEST THEREOF VACATED BY ORDINANCE PASSED DECEMBER 10, 1953, AND RECORDED ON DECEMBER 29, 1953 AS DOCUMENT NUMBER 15801204 (EXCEPT THE WEST 5.7 FEET OF THE SOUTH 25 FEET THEREOF), IN BLOCK 25 OF THE CHANE VIEW ARCHER AVENUE HOME ADDITION TO CHICAGO, BEING A SUBDIVISION OF THE WEST 1/2 OF THE WEST 1/2 OF SECTION 9, TOWNSHIP 38 NORTH, RANGE 11, EAST OF THE THIRD PRINCIPAL MERIDIAN (EXCEPT THE NORTH 9.275 ACRES THEREOF AND EXCEPT ALSO A STRIP OF LAND 66 FEET WIDE ACROSS THE WEST 1/2 OF THE SOUTH-WEST 1/4 OF SAID SECTION 9 TO BE USED FOR RAILROAD PURPOSES AS DESCRIBED IN DEED OF RECORD TO JAMES MAHER, ABMB, IN COOK COUNTY, ILLINOIS</del>			

95084099

UNOFFICIAL COPY

Property of Cook County Clerk's Office

# UNOFFICIAL COPY

EXHIBIT A

PAGE: 0008

STATE: ILLINOIS  
 COUNTY: COOK

LOAN NO	DOCUM DATE RECORD DATE ORIG DATE PROPERTY ADDR LEGAL DESC	ORIG LOAN AMT DOCUM BOOK	DOCUM PAGE	TAX ID NUMBER DOCUM NO
0624266	07/08/93 07/09/93 JOANNA NESTER AND JOZEFA NESTER 6705 W IRVING PARK UNIT 2B CHICAGO IL 60634	\$ 64,000		1319200037016 93529744 ✓
UNIT NO. 6705-2B, AS DELINEATED ON SURVEY OF LOTS 1, 2, AND 3, IN FREEMAN H. DUNNING'S RESUBDIVISION OF LOTS 1, 2, AND 3, IN BLOCK 2 OF D.S. DUNNING'S SUBDIVISION OF SECTION 19, TWP. 40 NORTH, RANGE 13, EAST OF THE THIRD PRINCIPAL MERIDIAN				
0624267	06/24/93 05/29/93 EWA SMOLKO-AZARJEW, MARRIED 3315 NORTH OCTAVIA CHICAGO IL 60634	\$ 123,300		12244220340000 93496196 ✓
THE NORTH 40 FT IN LOT 8, IN BLOCK 3, IN GEORGE W. PASSAS' BELMONT HIGHLANDS IN THE SOUTHEAST QUARTER (1/4) OF FRACTIONAL SECTION 24, TOWNSHIP 40 NORTH, RANGE 12, EAST OF THE THIRD PRINCIPAL MERIDIAN, & SOUTH OF THE INDIAN BOUNDARY LINE & IN THE NORTHEAST QUARTER (1/4) OF THE NORTHEAST QUARTER (1/4) OF SECTION 25, TOWNSHIP 40 NORTH, RANGE 12, LYING NORTH OF CENTER LINE OF BELMONT AVE.-ALL IN COOK COUNTY, ILLINOIS.				
0624270	07/22/93 08/17/93 LEON ZAMARSKI, SINGLE PERSON AND STANISLAWA SWITA, DIVORCED NOT SINCE REMARRIED 4873 NORTH VINE NORRIDGE IL 60656	\$ 146,000		12114160040000 93650826 ✓
LOT 35 IN WILLIAM MORELANDS CANFIELD'S RIDGE SUBDIVISION OF THE EAST 21.575 ACRES OF THE SOUTH 41.575 ACRES OF THE EAST 1/2 OF THE SOUTHEAST 1/4 OF SECTION 13, TOWNSHIP 40 NORTH, RANGE 12, EAST OF THE THIRD PRINCIPAL MERIDIAN, IN COOK COUNTY, ILLINOIS.				
0624271	08/16/93 08/24/93 DOUGLAS CARROLL, ALSO KNOWN AS W. DOUGLAS CARROLL AND SHARON CARROLL, HUSBAND AND WIFE 752 N ELMORE RIDGE PARK IL 60068	\$ 172,500		09-25-103-003-0000 91669372 ✓
LOT 2 IN BLOCK 3 IN ARTHUR T. MCINTOSH AND COMPANY'S SECOND ADDITION TO PARK RIDGE, A SUBDIVISION OF THE SOUTHWEST 1/4 OF THE NW 1/4 OF SECTION 25, TOWNSHIP 41 N, RANGE 12, E OF THE THIRD PRINCIPAL MERIDIAN, IN COOK COUNTY, ILLINOIS.				
0624273	06/30/93 07/16/93 CONSTANTIN ANTON 4111 W NELSON CHICAGO IL 60641	\$ 171,000		13 27 214 024 0000 93554756 ✓
LOT 4 BLOCK 7 BELMONT GARDENS A SUBDIVISION OF PART OF THE NORTHEAST 1/4 OF SECTION 27, TOWNSHIP 40 NORTH, RANGE 13 EAST OF THE THIRD PRINCIPAL MERIDIAN, ACCORDING TO THE PLAT THEREOF RECORDED JUNE 18, 1913 AS DOCUMENT NUMBER 8209764, IN COOK COUNTY, ILLINOIS.				

95084099

25

UNOFFICIAL COPY

Property of Cook County Clerk's Office



# UNOFFICIAL COPY

EXHIBIT A

PAGE: 0009

STATE: ILLINOIS  
COUNTY: COOK

LOAN NO	DOCUM DATE	ORIG LOAN AMT	DOCUM PAGE	TAX ID NUMBER
	RECORD DATE	DOCUM BOOK		DOCUM NO

[REDACTED]

[REDACTED]

[REDACTED]

[REDACTED]

0624639

11/02/93 \$ 120,000

BPT *Need pin #*

11/09/93  
PATRICK D. GOSSEN AND BARBARA GOSSEN HUSBAND &  
WIFE  
621 WILLINGTON  
SCHAUMBURG IL 60194

00500489

LOT 1908 IN STRATHMORE DEVELOPMENT COMPANY'S 22, BEING A SUBDIVISION OF PART OF THE SOUTHWEST 1/4 OF SECTION 17, TOWNSHIP 42 NORTH, RANGE 10 EAST OF THE THIRD PRINCIPAL MERIDIAN, ACCORDING TO THE PLAT WHEREOF RECORDED AUGUST 22, 1978, AS DOCUMENT 24,594,964, IN

0624641

11/12/93 \$ 85,000

02-19-225-043-0000

11/18/93  
ROBINSON TORRES AND CATHERINE TORRES, HUSBAND & WIFE  
4536 CRAB ORCHARD DR  
HOFFMAN ESTATES IL 60195

93-943307

LOT 43 IN BLOCK 3 IN WESTBURY UNIT 2, BEING A RESUBDIVISION OF PARTS OF BLOCKS 2, 3, 4, 5, 6, 7, 8, 13, AND 14 AND VACATED STREETS IN HOWIE IN THE HILLS UNIT 1, A SUBDIVISION IN SECTION 19, TOWNSHIP 42 NORTH, RANGE 10, EAST OF THE THIRD PRINCIPAL MERIDIAN

0624647

11/17/93 \$ 100,000

12-32-127-031-0000

11/19/93  
STEPHEN HABURA AND ANITA HABURA, HUSBAND & WIFE  
244 MEDILL  
NORTHLAKE IL 60164

93-948433

LOT 27 IN BLOCK 5 IN MIDLAND DEVELOPMENT COMPANY'S NORTH LAKE VILLAGE UNIT NO. 11, BEING A SUBDIVISION IN THE NORTHWEST QUARTER OF SECTION 32, TWP. 40 N, RANGE 12, EAST OF THE THIRD PRINCIPAL MERIDIAN ACCORDING TO THE PLAT DOC. 14784716, IN COOK CNTY, IL.

95084059

UNOFFICIAL COPY

[REDACTED]

Property of Cook County Clerk's Office

# UNOFFICIAL COPY

EXHIBIT A

PAGE: 0009

STATE: ILLINOIS  
COUNTY: COOK

LOAN NO	DOCUM DATE RECORD DATE	ORIG LOAN AMT DOCUM BOOK	DOCUM PAGE	TAX ID NUMBER DOCUM NO
0624275	06/09/93 06/18/93	\$ 85,000		19-15-114-011-0000 -93-469501 ✓
ANDRZEJ SZATKO AND JADWIGA SZATKO 5631 S KILBOURN AVE CHICAGO IL 60629				
LOT 30 IN BLOCK 7 IN W.F. KAISER AND COMPANY'S ARDALE PARK SUBDIVISION OF SECTION 15, TWP. 38 NORTH, RANGE 13, EAST OF THE THIRD PRINCIPAL MERIDIAN, IN COOK COUNTY, IL				
0624276	07/15/93 07/22/93	\$ 125,000		19111090240000 93710677 ✓
ZOFIA RACZKA UNMARRIED PERSON AND JAN STRAMA UNMARRIED PERSON 4824 SOUTH AVERS CHICAGO IL 60632				
CITY OF CHICAGO, COUNTY OF ILLINOIS, STATE OF MICHIGAN *SEE BELOW				
0624277	07/07/93 07/22/93	\$ 68,400		19093130030000 93572191 ✓
ZOFIA ZDANOWSKA UNMARRIED PERSON 5209 SOUTH LOREL CHICAGO IL 60632				
LOT 24 IN BLOCK 6 IN METZEL'S ARCHER AVENUE ADDITION BEING A SUBDIVISION OF THE EAST 1/2 OF THE SOUTHWEST 1/4 OF SECTION 9, TOWNSHIP 38 NORTH, RANGE 13, EAST OF THE THIRD PRINCIPAL MERIDIAN, IN COOK COUNTY, ILLINOIS.				
0624278	07/02/93 07/14/93	\$ 100,000		1917418002 93544022 ✓
WALDEMAR BARTOSIK AND MARIA BARTOSIK, HUSBAND AND WIFE 6105 S MAYFIELD CHICAGO IL 60638				
LOT 39 IN BLOCK 7 IN THE FOURTH ADDITION TO CLEARING, BEING A SUBDIVISION OF THE SOUTH 3/4 OF THE WEST 1/2 OF THE SOUTHEAST 1/4 OF SECTION 17, TOWNSHIP 38 NORTH, RANGE 13, EAST OF THE THIRD PRINCIPAL MERIDIAN, IN COOK COUNTY, ILLINOIS.				
0624279	07/15/93 07/29/93	\$ 69,120		09151010211027 93-591060 ✓
STANISLAW BLASZCZUK AND MALGORZATA BLASZCZUK, HUSBAND AND WIFE 9395 BAY COLONY UNIT 471 DES PLAINES IL 60016				
UNIT 471 TOGETHER WITH IT'S UNDIVIDED PERCENTAGE INTEREST IN THE COMMON ELEMENTS IN BAY COLONY ESTATE NUMBER 2 CONDOMINIUM AS DELINEATED AND DEFINED IN THE DECLARATION FILED AS DOCUMENT NUMBER LR2783627, A PART OF LOTS 1 AND 2 IN LOUIS MEINSHAUSEN'S SUBDIVISION OF PART OF FREDERICH MEINSHAUSEN DIVISION OF LANDS IN SECTIONS 15 AND 16, TOWNSHIP 41 NORTH, RANGE 12, EAST OF THE THIRD PRINCIPAL MERIDIAN, IN COOK COUNTY, ILLINOIS.				

\* Lot Seventy-one in Henry H Walker and company's subdivision of part  
of lots 2 and 3 in superior Court partition of the northwest  
quarter of the northwest quarter of section 11. Township  
38 north. range 13. east of the third principal meridian  
in Cook County Illinois

95064099

UNOFFICIAL COPY

Property of Cook County Clerk's Office

# UNOFFICIAL COPY

EXHIBIT A

PAGE: 0010

STATE: ILLINOIS  
COUNTY: COOK

LOAN NO	DOCUM DATE RECORD DATE ORIG BORR PROPERTY ADDR LEGAL DESC	ORIG LOAN AMT DOCUM BOOK	DOCUM PAGE	TAX ID NUMBER DOCUM NO
0624280	06/29/93 08/02/93 HOGDAN SOHOCINSKI, UNMARRIED PERSON 7664 W ADDISON CHICAGO IL 60634	\$ 86,500		12241070670000 93599550 ✓
	LOT 67 (EXCEPT THE EAST 13 FEET THEREOF) AND THE EAST 19 FEET OF LOT 68 IN VOLK BROTHERS ADDISON CREST BEING A SUBDIVISION IN THE WEST 1/2 OF SECTION 24, TOWNSHIP 40 NORTH, RANGE 12, EAST OF THE THIRD PRINCIPAL MERIDIAN, IN COOK COUNTY, ILLINOIS.			
0624281	07/16/93 07/30/93 MIHA ALECSA AND SILVIA ALECSA, MARRIED TO EACH OTHER 5700 W EASTWOOD CHICAGO IL 60630	\$ 122,400		13172110380000 93597043 ✓
	LOT 38 BLOCK 1 IN SIMME AND STONES LELAND AVENUE SUB OF THE SOUTH WEST 1/4 OF THE NORTH EAST 1/4 OF THE NORTH EAST 1/4 OF SECTION 17 TWP 40 NORTH RANGE 13 OF THE THIRD PRINCIPAL MERIDIAN IN COOK COUNTY ILLINOIS			
0624282	07/20/93 07/30/93 VALENTIN PISICA AND STELLA PISICA, MARRIED TO EACH OTHER 5403 ARTESIAN CHICAGO IL 60625	\$ 76,000		13 12 218 047 0000 93597037 ✓
	PARCEL 1; THE WEST 18.75 OF THE EAST 80.79 FEET OF THAT PART OF LOT 3 LING WEST OF THE WEST LINE OF THE NORTH AND SOUTH ALLEY WHICH ADJOINS GUINAND'S ARTESIAN AVENUE SUBDIVISION EXTENDED SOUTH AND LYING SOUTH OF A LINE DRAWN AT RIGHT ANGLES TO THE WEST LINE OF SAID LOT 3 THROUGH A POINT IN SAID WEST LINE 58.13 FEET NORTH OF THE SOUTHWEST CORNER OF SAID LOT 3 IN THE ASSESSOR'S DIVISION OF THE SOUTHEAST 1/4 OF THE NORTHEAST 1/4 OF SECTION 12, TOWNSHIP 40 NORTH, RANGE 13, EAST OF THE THIRD PRINCIPAL MERIDIAN, IN COOK COUNTY, ILLINOIS. PARCEL 2; EASEMENTS FOR THE BENEFIT OF PARCEL 1 FOR INGRESS AND EGRESS AS SET FORTH AND DEFINED IN DOCUMENT NUMBER 16846064.			
0624283	08/06/93 10/21/93 STANISLAW WIERTEK AND TERESA WIERTEK, HUSBAND AND WIFE 3626 NORTH OCONTO CHICAGO IL 60634	\$ 108,800		12-24-231-023-0000 93-149299 ✓
	THE SOUTH 31.92 FEET OF LOT 6 IN COLLINS AND GAUNTLETT'S FIRST GARDEN SUBDIVISION OF EAST 658.3 FEET OF LOT 7, ALL OF LOT 3 AND LOT 4, (EXCEPT SOUTH 35 ACRES) IN ASSESSOR'S DIVISION OF EAST 1/2 OF FRACTIONAL SECTION 24, TOWNSHIP 40 NORTH, RANGE 12 EAST OF THE THIRD PRINCIPAL MERIDIAN, IN COOK COUNTY, ILLINOIS.			

95054699

UNOFFICIAL COPY

Property of Cook County Clerk's Office

# UNOFFICIAL COPY

EXHIBIT A

PAGE: 0011

STATE: ILLINOIS  
COUNTY: COOK

-----  
LOAN NO      DOCUM DATE      ORIG LOAN AMT      TAX ID NUMBER  
RECORD DATE      DOCUM BOOK      DOCUM PAGE      DOCUM NO  
ORIG BORN  
PROPERTY ADDR  
LEGAL DESC

0624285      07/16/93      \$      97,000      13303130019000  
07/19/93      93557650  
JANUSZ NIKCHAJCZYK AND KARINA NIKCHAJCZYK, HUSBAND AND WIFE  
2657 N NEWLAND  
CHICAGO IL 60635

LOT 46 (EXCEPT THE SOUTH 3 FEET THEREOF) IN BLOCK 3 IN E.E. REED'S  
MONT CLARE SUBDIVISION, BEING A SUBDIVISION OF THE WEST 1/2 OF THE  
EAST 2/3 OF THE EAST 1/2 OF THE SOUTHWEST 1/4 OF SECTION 30, TOWNSHIP  
40 NORTH, RANGE 13 EAST OF THE THIRD PRINCIPAL MERIDIAN, IN COOK  
COUNTY, ILLINOIS.

0624289      07/20/93      \$      85,000      12214310530000  
07/26/93      93580820 ✓  
TERESA KLISZ AND KAZIMIERZ KLISZ  
3514 CALWAGNER  
FRANKLIN IL 60131

LOT 29 FRANK-LON HOMES, INC., UNIT 2 BEING A SUBDIVISION OF THE SOUTH  
HALF OF THE NORTHEAST QUARTER OF THE SOUTHEAST QUARTER OF SECTION 21,  
TOWNSHIP 40 NORTH, RANGE 12, EAST OF THE THIRD PRINCIPAL MERIDIAN  
(EXCEPT THE EAST 661.08 FEET OF THE SOUTH 660 FEET) AND (EXCEPT THE  
WEST 16.5 FEET THEREOF); ALSO (EXCEPT THE SOUTH 233 FEET OF THE EAST  
HALF EAST HALF WEST HALF NORTHEAST QUARTER OF THE SOUTHEAST QUARTER  
OF SECTION 21, TOWNSHIP 40 NORTH, RANGE 12, EAST OF THE THIRD  
PRINCIPAL MERIDIAN, ALL IN COOK COUNTY, ILLINOIS.

0624290      08/11/93      \$      124,000      07-29-210-035-0000  
08/18/93      93655594 ✓  
KRISTEN D GWIZDAK, MARRIED, AND MARIA GWIZDAK, UNMARRIED  
637 DARTMOUTH  
SCHAUMBURG IL 60193

LOT 4323 IN WEATHERSFIELD UNIT 4, BEING A SUBDIVISION IN SECTION 20,  
28 AND 29, TOWNSHIP NORTH, RANGE 10, EAST OF THE THIRD PRINCIPAL MERIDIAN,  
ACCORDING TO THE PLAT THEREOF RECORDED AUGUST 31, 1961 AS DOCUMENT NO.  
18263706 IN COOK COUNTY ILLINOIS

0624293      06/11/93      \$      150,000      27-11-401-940-0000  
07/02/93      93510242  
ROBERT L. WASNIEWSKI AND KATHLEEN WASNIEWSKI, HUSBAND AND WIFE  
14845 SUNNY LANE  
ORLAND PARK IL 60462

LOT 5 IN WOODCATE CIRCLE, A SUBDIVISION OF LOT 7, (EXCEPT THE WEST  
315.57 FEET) AND THE WEST 298 FEET OF LOT 8 IN BLOCK 11 IN WALKER'S  
SUBDIVISION, BEING A SUBDIVISION OF THE SOUTH 1/2 OF THE NORTHEAST  
1/4 AND THE NORTH 1/2 OF THE SOUTHEAST 1/4 OF SECTION 11, TOWNSHIP 36  
NORTH, RANGE 12, EAST OF THE THIRD PRINCIPAL MERIDIAN, IN COOK  
COUNTY, ILLINOIS.

95084099

UNOFFICIAL COPY

Property of Cook County Clerk's Office

A large, dark, irregular redacted area consisting of several thick, horizontal black bars obscuring the text underneath.



# UNOFFICIAL COPY

EXHIBIT A

PAGE: 0012

STATE: ILLINOIS  
 COUNTY: COOK

LOAN NO	DOCUM DATE RECORD DATE ORIG BORR PROPERTY ADDR LEGAL DESC	ORIG LOAN AMT DOCUM BOOK	DOCUM PAGE	TAX ID NUMBER DOCUM NO
0624294	06/10/93 06/18/93 JOSE SANCHEZ AND JOSEFINA SANCHEZ, HUSBAND AND WIFE FERNANIXO GUERRERO AND ALGO GUERRERO, HUBBAND AND WIFE 4434 N ST LOUIS CHICAGO IL 60625	\$ 116,000		13-14-222-022-0000 93-469748 ✓
LOT 7 IN JOHN DUNN'S SUBDIVISION OF LOTS 9-13 INCLUSIVE OF BLOCK 2 IN M.A. BARNES' SUBDIVISION OF OUTHWEST 1/4 OF THE SOUTHWEST 1/4 OF THE NORTHEAST 1/4 OF SECTION 14, TOWNSHIP 40 NORTH, RANGE 13, EAST OF THE THIRD PRINCIPAL MERIDIAN, IN COOK COUNTY, ILLINOIS.				
0624295	06/17/93 07/13/93 MICHAEL P. KENNEDY AND ANN ROGERS KENNEDY, ALSO KNOWN AS ANN K. KENNEDY, HIS WIFE 896 BOARDWALK CT PALATINE IL 60067	\$ 185,000		0227209022 93537062 ✓
LOT 61 IN PLUM GROVE ESTATES UNIT 2, BEING A RESUBDIVISION OF PARTS OF LOTS 19-25 IN ARTHUR T. MCINTOSH AND COMPANY'S FIRST ADDITION TO PLUM GROVE FARMS SUBDIVISION IN SECTION 27, TOWNSHIP 42 NORTH, RANGE 10, EAST OF THE THIRD PRINCIPAL MERIDIAN, IN COOK COUNTY, ILLINOIS, ACCORDING TO THE PLAT THEREOF RECORDED AUGUST 3, 1987 AS DOCUMENT 87-425913 IN COOK COUNTY, ILLINOIS.				
0624297	06/21/93 08/10/93 MICHAEL F BISCAN SR AND BARBARA R BISCAN, HUSBAND AND WIFE 8711 BEVERLY LANE ORLAND PARK IL 60462	\$ 200,000		2335313016 93629717 ✓
CITY OF ORLAND PARK, COUNTY OF COOK, STATE OF ILLINOIS: LOT 16, IN PARK VIEW HIGHLANDS, BEING A RESUBDIVISION OF LOT 10 (EXCEPT THE SOUTH 250 FEET OF THE WEST 400 FEET THEREOF) IN GROVE C. ELMORE AND COMPANY'S PALOS PARK ESTATES, BEING A SUBDIVISION OF THE NORTHWEST 1/4 OF THE SOUTHWEST 1/4 OF SECTION 35, TOWNSHIP 37 NORTH, RANGE 12, EAST OF THE THIRD PRINCIPAL MERIDIAN ACCORDING TO THE PLAT THEREOF RECORDED AS DOCUMENT NO. 14920281, IN THE RECORDER OF DEEDS OFFICE, ALL IN COOK COUNTY, ILLINOIS.				
0624305	07/20/93 08/10/93 LEV SHAPIRO AND ANNA SHAPIRO, HUSBAND AND WIFE 2330 BELLAIRE CT DES PLAINES IL 60016	\$ 180,000		0916202065 93626795 ✓
CITY OF DES PLAINES, COUNTY OF COOK, STATE OF ILLINOIS: LOT 1 IN D & G SUBDIVISION, BEING A RESUBDIVISION OF PART OF LOT 2 IN LOUIS MEINSHAUSEN'S SUBDIVISION OF PART OF FREDERICK MEINSHAUSEN'S DIVISION OF LANDS IN SECTION 15 AND 16, TOWNSHIP 41 NORTH, RANGE 12 EAST OF THE THIRD PRINCIPAL MERIDIAN, ACCORDING TO PLAT THEREOF REGISTERED IN THE OFFICE OF THE REGISTRAR OF TITLES ON MAY 20, 1977 AS DOCUMENT NUMBER 2939301 IN COOK COUNTY, ILLINOIS.				

95064698

UNOFFICIAL COPY

Property of Cook County Clerk's Office

STATE: ILLINOIS  
COUNTY: COOK

LOAN NO	DOCUM DATE RECORD DATE ORIG BORR PROPERTY ADDR LEGAL DESC	ORIG LOAN AMT DOCUM BOOK	DOCUM PAGE	TAX ID NUMBER DOCUM NO
---------	---	-----------------------------	------------	---------------------------

0624306	07/21/93 07/28/93 VIRGILIO B DELARMENTE AND DOLORA M DELARMENTE, HUSBAND AND WIFE 8615 N FRONTAGE RD SKOKIE IL 60077	\$ 104,900		10211140290000 93585681
---------	--	------------	--	----------------------------

LOT 10 IN COLBY MICHAELSON HARRIS RESUBDIVISION, BEING A RESUBDIVISION OF THE PART OF THE NW 1/4 OF THE NORTHWEST 1/4 OF SECTION 21 TWP. 41 N. RANGE 13, E. OF THE 3RD PRINCIPAL MERIDIAN, ACCORDING TO THE PLAT RECORDED 090655 DOC. 16353247 COOK CNTY, IL.

0624307	07/22/93 08/03/93 ROBERT C SENESE AND SUSAN M SENESE, HUSBAND AND WIFE 4410 S CLINTON AVE STICKNEY IL 60402	\$ 103,200		19063110130000 93603261
---------	---	------------	--	----------------------------

LOT 18 IN BLOCK 8 IN FIRST ADDITION TO WALTER G. MCINTOSH FOREST VIEW GARDENS, A SUBDIVISION OF LOTS 16 TO 19, AND 24 TO 27, INCLUSIVE, IN CIRCUIT COURT PARTITION OF PARTS OF SECTIONS 31 AND 32, TOWNSHIP 39 NORTH, RANGE 13, EAST OF THE THIRD PRINCIPAL MERIDIAN, AND PART OF SECTION 6, TOWNSHIP 38 NORTH, RANGE 13, EAST OF THE THIRD PRINCIPAL MERIDIAN, AND PART OF SECTION 1, TOWNSHIP 38 NORTH, RANGE 12, EAST OF THE THIRD PRINCIPAL MERIDIAN, AND PART OF THE NORTHEAST 1/4 OF SECTION 12, TOWNSHIP 38 NORTH, RANGE 12, EAST OF THE THIRD PRINCIPAL MERIDIAN, IN COOK COUNTY, ILLINOIS.

0624309

~~REDACTED SECTION~~

0624310	08/02/93 08/10/93 THOMAS SCHWEIG 7134 N OSCEOLA CHICAGO IL 60631	\$ 116,500		09-36-202-021-0000 22526668
---------	--	------------	--	--------------------------------

LOT 5 (EXCEPT THE NORTH 33 FEET 5 INCHES) AND THE NORTH 168 1/2 INCHES OF LOT 6 IN BLOCK 2 IN BRAND ADDITION TO EDISON PARK, BEING A SUBDIVISION OF THE EAST 25 ACRES OF THE WEST 30 ACRES OF THE NORTH 60 ACRES AND THE NORTH 30 ACRES OF THE WEST 50 ACRES OF THE SOUTH 100 ACRES OF THE NORTHEAST 1/4 OF SECTION 36, TOWNSHIP 41 NORTH, RANGE 12, EAST OF THE THIRD PRINCIPAL MERIDIAN IN COOK COUNTY, ILLINOIS.

0624311	08/10/93 08/19/93 EVANGELOS BALLIS AND URANE BALLIS 2704 W RASCHER AVE CHICAGO IL 60625	\$ 90,500		13122100390000 93-660539
---------	---	-----------	--	-----------------------------

CITY OF CHICAGO, LOT 867, IN WILLIAM H. BRITIGAN'S BUDLONG WOODS GOLF CLUB ADDITION NUMBER 3, BEING A SUBDIVISION OF THE NORTHWEST 1/4 OF THE NORTHEAST 1/4 AND PART OF THE NORTH 1/2 OF THE WEST 1/2 OF THE EAST 1/2 OF THE NORTHEAST 1/4 OF SECTION 12, TOWNSHIP 40 NORTH, RANGE 13, EAST OF THE THIRD PRINCIPAL MERIDIAN, IN COOK COUNTY, ILLINOIS.

95084099

UNOFFICIAL COPY

Property of Cook County Clerk's Office

# UNOFFICIAL COPY

EXHIBIT A

PAGE: 0014

STATE: ILLINOIS  
COUNTY: COOK

LOAN NO	DOCUM DATE RECORD DATE ORIG BOOK	ORIG LOAN AMT DOCUM BOOK	DOCUM PAGE	TAX ID NUMBER DOCUM NO
0624319	08/20/93 09/01/93 MURRAY SKINNER AND DONNA SKINNER, HUSBAND AND WIFE 2338 PRAIRIE AVE EVANSTON IL 60201	\$ 150,200		10-12-309-079 93696332 ✓
LOCATED IN THE CITY OF EVANSTON, COUNTY OF COOK, STATE OF ILLINOIS. <i>See next page</i>				
0624321	08/25/93 09/07/93 TIMOTHY JONES AND PAMELA JONES 2655 W 123RD PLACE M.S.P. IL 60658	\$ 73,600		24-26-301-030-0000 9370993 ✓
LOT 30 IN BLOCK 10 OF ALBIP WOODS SOUTH BEING A SUBDIVISION OF PART OF THE SOUTHWEST QUARTER OF SW QUARTER AND PART OF THE WEST HALF OF THE SE QUARTER LYING NORTHERLY OF CENTER LINE OF CALUMET FEEDER ALL IN SECTION 26, TWP COOK COUNTY, ILLINOIS.				
0624324	08/26/93 09/07/93 ROBERT VENIT AND PEVERLY VENIT 9532 N AVERS EVANSTON IL 60203	\$ 125,000		10-14-102-041 93712720 ✓
LOT 50 (EXCEPT THE SOUTH 10 FEET THEREOF) AND ALL OF LOTS 51 AND 52 AND THE EAST 1/2 OF THE VACATED ALLEY LYING WEST AND ADJOINING SAID LOTS IN THE HIGHLANDS EVANSTON LINCOLNWOOD 3RD ADDITION BEING A SUBDIVISION OF THE NORTH 1/2 PARTS OF THE EAST 1/2 OF THE WEST 1/2 OF THE NORTHWEST 1/4 OF SECTION 26, TOWNSHIP 41 N, RANGE 13, EAST OF THE THIRD PRINCIPAL MERIDIAN, IN COOK COUNTY, ILLINOIS.				
0624327	08/27/93 09/02/93 DARRIN DOVGIN AND MONICA DOVGIN, HUSBAND AND WIFE 17328 S 92ND AVENUE TINLEY PARK IL 60477	\$ 168,000		27-27-304-008-0000 93702733 ✓
CITY OF TINLEY PARK, LOT 24 IN TIMBERS ESTATES PHASE 2, BEING A SUBDIVISION OF PART OF THE WEST 1/2 OF THE SE 1/4 OF SECTION 27, AND THE EAST 1/2 OF THE THIRD PRINCIPAL MERIDIAN, COOK COUNTY, ILLINOIS.				
0624331	09/01/93 09/02/93 KURT W RUST AND CARYN L RUST, HUSBAND AND WIFE 2520 LAWN COURT SCHAUMBURG IL 60193	\$ 193,600		07-19-304-009-0000 93711638 ✓
LOT 9 BLOCK 7 IN COUNTRY GROVE UNIT 2 BEING A SUBDIVISION OF PART OF THE WEST 1/2 OF THE NORTHEAST 1/4 OF FRACTIONAL SECTION 19, TOWNSHIP 41 NORTH, RANGE 10 E OF THE 3RD PRINCIPAL MERIDIAN, EXCEPT E 20 ACRES, AND EXCEPY SCHAUMBERG RD, IN COOK COUNTY, ILLINOIS				

95064699

UNOFFICIAL COPY

Property of Cook County Clerk's Office

# UNOFFICIAL COPY

629319 Skinner

PARCEL 1: THE EAST 25.5 FEET OF ALL THAT PART OF LOT 2 LYING WEST OF A LINE DRAWN FROM A POINT IN THE NORTH LINE OF SAID LOT 2, 83.18 FEET EAST OF THE NORTHWEST CORNER THEREOF TO A POINT IN THE SOUTH LINE OF SAID LOT 2, 82.55 FEET EAST OF THE SOUTHWEST CORNER OF SAID LOT 2, ALL IN HAVENSHIRE, BEING A SUBDIVISION OF THE NORTH 150 FEET OF LOT 12, IN BLOCK 12 IN NORTH EVANSTON IN THE EAST 1/2 OF FRACTIONAL SECTION 12, TOWNSHIP 41 NORTH, RANGE 13, EAST OF THE THIRD PRINCIPAL MERIDIAN, IN COOK COUNTY, ILLINOIS.

PARCEL 2: THE SOUTH 9.5 FEET OF THE NORTH 23 FEET OF THE WEST 26 FEET OF LOT 2 ALL IN HAVENSHIRE, BEING A SUBDIVISION OF THE NORTH 150 FEET OF LOT 12 IN BLOCK 12 IN NORTH EVANSTON IN THE EAST 1/2 OF FRACTIONAL SECTION 12, TOWNSHIP 41 NORTH, RANGE 13, EAST OF THE THIRD PRINCIPAL MERIDIAN, IN COOK COUNTY, ILLINOIS.

PARCEL 3: EASEMENTS FOR INGRESS AND EGRESS FOR THE BENEFIT OF PARCELS 1 AND 2 AS SET FORTH AND DEFINED IN DOCUMENT NUMBER 17183433.

2338 Franklin Ave,  
Evanston IL 60201

of Cook County Clerk's Office

93696332

95084059

UNOFFICIAL COPY

Property of Cook County Clerk's Office



# UNOFFICIAL COPY

EXHIBIT A

PAGE: 0015

STATE: ILLINOIS  
COUNTY: COOK

LOAN NO	DOCUM DATE	ORIG LOAN AMT	DOCUM PAGE	TAX ID NUMBER
	RECORD DATE	DOCUM BOOK		DOCUM NO
	ORIG BORR			
	PROPERTY ADDR			
	LEGAL DESC			
0624335	09/09/93 09/16/93	\$ 200,000		03 23 308 018 0000 93752958 ✓
	ANTHONY IZZO AND ANNAMARIE IZZO, HUSBAND AND WIFE 613 CLAIRE LANE PROSPECT HGTS IL 60070			
	LOT 7 IN SHIRES OF PROSPECT HEIGHTS, BEING A SUBDIVISION OF THE NORTH E 1/4 OF THE SOUTH WEST 1/4 OF SECTION 23, TOWNSHIP 42 NORTH, RANGE 11 EAST OF THE THIRD PRINCIPAL MERIDIAN, IN COOK COUNTY, ILLINOIS.			
0624338	07/16/93 09/30/93	\$ 140,000		03-34-104-014-0000 93783763 ✓
	CHIANG HWAN KIM AND KAREN K KIM, HUSBAND AND WIFE 702 E ELMHURST AVE MT PROSPECT IL 60056			
	LOT 14 IN BLOCK 4 IN RANDVIEW HIGHLANDS, BEING A SUBDIVISION OF THE NORTHWEST 1/4 OF THE NORTHWEST 1/4 AND THE NORTHEAST 1/4 OF THE NORTHWEST 1/4 OF SECTION 34, TOWNSHIP 42 NORTH, RANGE 11, EAST OF THE THIRD PRINCIPAL MERIDIAN, IN COOK COUNTY, ILLINOIS.			
0624340	09/15/93 09/27/93	\$ 153,000		12363130030000 93772792 ✓
	RAYMOND C PERSIN AND JACQUELINE F PERSIN, HUSBAND AND WIFE 1739 N THATCHER RD ELMWOOD PK IL 60635			
	LOT 109 IN NORTH OF RIVER FOREST WOODED HOMESITES, A SUBDIVISION OF THAT PART OF THE WEST 1/2 OF THE SOUTHWEST 1/4 OF SECTION 36, TOWN 40 NORTH, RANGE 12, EAST OF THE THIRD PRINCIPAL MERIDIAN DESCRIBED AS FOLLOWS: COMMENCING AT A POINT IN THE WEST LINE OF SAID SOUTHWEST 1/4 799.25 FEET NORTH OF THE SOUTHWEST CORNER THEREOF, RUNNING THENCE EAST 1329.8 FEET ON A LINE PARALLEL WITH THE SOUTH LINE OF SAID SECTION TO THE EAST LINE OF THE WEST 1/2 OF THE SOUTHWEST 1/4, THENCE NORTH 798.71 FEET ALONG SAID EAST LINE; THENCE WESTERLY 1329.83 FEET TO A POINT IN SAID WEST LINE 798.71 FEET NORTH OF THE PLACE OF BEGINNING, MEASURED ALONG THE SAID WEST LINE; THENCE SOUTH ALONG SAID WEST LINE TO THE PLACE OF BEGINNING, IN COOK COUNTY, ILLINOIS.			
0624341	07/09/93 07/12/93	\$ 265,000		03-15-311-023 93541298 ✓
	ANTE ROGIC, MARRIED TO EACH OTHER AND LJILJANA ROGIC, MARRIED TO EACH OTHER 9030 N KENTON SKOKIE IL 60076			
	THE NORTH 16 FEET OF LOT 15 AND LOT 16 (EXCEPT THE NORTH 9 FEET) IN RESUBDIVISION OF LOTS 1 TO 30 BOTH INCLUSIVE IN BLOCK 17 IN KRENN AND DATO'S DEVONSHIRE MANOR SOUTH 1/2 OF SECTION 15, TOWNSHIP 42 NORTH, RANGE 13 EAST OF THE THIRD PRINCIPAL MERIDIAN, IN COOK COUNTY, ILLINOIS.			

95064699

UNOFFICIAL COPY

Property of Cook County Clerk's Office

# UNOFFICIAL COPY

EXHIBIT A

PAGE: 0016

STATE: ILLINOIS  
COUNTY: COOK

LOAN NO	DOCUM DATE RECORD DATE ORIG BARR PROPERTY ADDR LEGAL DESC	ORIG LOAN AMT DOCUM BOOK	DOCUM PAGE	TAX ID NUMBER DOCUM NO
0624342	06/23/93 08/03/93 LOIS C WOODS, DIVORCED NOT REMARRIED 711 HAMBLER CT STREAMWOOD IL 60107	\$ 55,000		06214100220000 93611611 ✓
	LOT 888 IN WOODLAND HEIGHTS UNIT NUMBER 2, BEING A SUBDIVISION IN SECTION 23 AND SECTION 26, TOWNSHIP 41 NORTH, RANGE 9, EAST OF THE THIRD PRINCIPAL MERIDIAN, ACCORDING TO THE PLAT THEREOF RECORDS NOVEMBER 28, 1958 AS DOC. 17389928 IN COOK COUNTY, ILLINOIS			
0624343	07/29/93 08/25/93 TED WERNER AND LIDIA WERNER, HUSBAND AND WIFE 1736 N GOOD ST PARK RIDGE IL 60068	\$ 142,200		09221190380000 93674439 ✓
	LOT 89 (EXCEPT THE SOUTH 61 FEET THEREOF) AND THE SOUTH 60 FEET OF LOT 90 IN MARFIELD, BEING A SUBDIVISION OF THE NORTH 35 ACRES OF THE WEST 1/2 OF THE NW 1/4 OF SECTION 22, TWP 41 N, RANGE 12, E OF THE 3RD PRINCIPAL MERIDIAN, IN COOK COUNTY, ILLINOIS.			
0624344	08/18/93 08/24/93 JAN MAREK AND ZOFIA MAREK, HUSBAND AND WIFE 5431 W CARMEN AVE CHICAGO IL 60630	\$ 116,450		13093110020000 93671660 ✓
	LOT 25 BLOCK 16 VILLAGE OF JEFFERSON SECTION 9, TOWNSHIP 40 NORTH, RANGE 13, EAST OF THE THIRD PRINCIPAL MERIDIAN, IN COOK COUNTY, ILLINOIS.			
0624345	07/02/93 07/06/93 JUREK NIKLARZ AND BARBARA NIKLARZ, HUSBAND AND WIFE 2750 N NORTHHAMPTON UNIT C2 ROLLING MEADOW IL 60008	\$ 67,600		08081220341135 93515912 ✓
	UNIT 14-C-2 IN THE COACH HOMES OF WILLOW BEND CONDOMINIUM AS DELINEATED ON A SURVEY OF THE FOLLOWING DESCRIBED REAL ESTATE: BEING A PART OF LOT 52 AND 3 IN GEORGETOWN OF WILLOW BEND, A SUBDIVISION OF PART OF SECTIONS 5 AND 8, TOWNSHIP 41 NORTH, RANGE 11 EAST OF THE THIRD PRINCIPAL MERIDIAN, IN COOK COUNTY, ILLINOIS.			
0624346	07/26/93 08/12/93 ALINA CZAPLA AND CZESLAW CZAPLA, WIFE AND HUSBAND 9820 GARDEN CT SCHILLER IL 60176	\$ 80,000		12 21 222 100 0000 93636505 ✓
	THE EAST 19.5 FEET OF THE WEST 44 1/2 FEET OF LOT 20 IN EDEN GARDENS, BEING A SUBDIVISION OF THE NORTHWEST 1/4 OF THE NORTHEAST 1/4 (EXCEPT THE SOUTH 990 FEET) OF SECTION 21, TOWNSHIP 40 NORTH, RANGE 12, EAST OF THE THIRD PRINCIPAL MERIDIAN, IN COOK COUNTY, ILLINOIS			

95084699

UNOFFICIAL COPY

Property of Cook County Clerk's Office

# UNOFFICIAL COPY

EXHIBIT A

PAGE: 0017

STATE: ILLINOIS  
COUNTY: COOK

---

LOAN NO	DOCUM DATE	ORIG LOAN AMT	DOCUM PAGE	TAX ID NUMBER
	RECORD DATE	DOCUM BOOK		DOCUM NO
	ORIG BORR			
	PROPERTY ADDR			
	LEGAL DESCR			

0624348      07/17/93      \$      133,000      13-29-303-020  
 08/01/93      93705369 ✓  
 MARCIN CHORABIK AND MARIA CHORABIK, HUSBAND AND WIFE  
 2735 NORTH MELVINA  
 CHICAGO IL 60639

THE SOUTH 33 1/2 FEET OF LOT 43 IN TITLEY'S DIVERSKY AVENUE SUBDIVISION OF LOT 4 IN THE CIRCUIT COURT PARTITION OF THE WEST 1/2 OF THE SOUTHEAST 1/4 >(EXCEPT THE SOUTH 33 1/3 ACRES THEREOF) AND OF THE NORTH 1/2 OF THE SOUTHWEST 1/4 (EXCEPT THE SOUTH 33 1/3 ACRES THEREOF) OF SECTION 29, TOWNSHIP 40 NORTH, RANGE 13, EAST OF THE THIRD PRINCIPAL MERIDIAN, IN COOK COUNTY, ILLINOIS.

0624349      07/23/93      \$      145,000      10-21-206-045-0000  
 08/05/93      93615386 ✓  
 STANLEY ZIMA AND LEOKADIA ZIMA, MARRIED TO EACH OTHER  
 5025 W CAROL  
 SKOKIE IL 60077

LOT 53 (EXCEPT THE EAST 10.22 FEET THEREOF) AND THE EAST 15.88 FEET OF LOT 54 IN KRENN AND DATO'S DEANSTER STREET TERMINAL SUBDIVISION IN THE NORTH WEST 1/4 OF THE NORTH EAST 1/4 BEING THAT PART WEST OF DITCH OF LOT 1 AND WEST OF THE RAILROAD OF LOT 2 IN ASSESSOR'S DIVISION OF THE NORTH EAST 1/4 OF SECTION 21 TOWNSHIP 41 NORTH, RANGE 13 EAST OF THE THIRD PRINCIPAL MERIDIAN, IN COOK COUNTY, ILLINOIS.

0624350      07/01/93      \$      155,000      19-26-100-007-0000  
 08/09/93      93625209 ✓  
 FLORIN NESIU AND DOINA NESIU, MARRIED TO EACH OTHER, AND BENJAMIN PASCALAU AND DANIELA PASCALAU, MARRIED TO EACH OTHER  
 3941 W 71ST ST  
 CHICAGO IL 60629

LOT 4 IN BLOCK 4 IN MARQUETTE PARK TERRACE, A SUBDIVISION OF PART OF THE NORTHWEST 1/4 OF THE NORTHWEST 1/4 OF SECTION 26, TOWNSHIP 38 NORTH, RANGE 13 EAST OF THE THIRD MERIDIAN, IN COOK COUNTY, ILLINOIS


0624351      07/09/93      50,000      08-15-101-021-1200  
 07/17/93      93718248 ✓  
 PAWEŁ GRZYBOWSKI MARRIED AND OXYLIA WIGMAN, UNMARRIED  
 9396 BAY COLONY UNIT 3N  
 DES PLAINES IL 60016

UNIT 744 AS DESCRIBED IN SURVEY DESCRIBED ON AND ATTACHED TO A PART OF DECLARATION OF CONDOMINIUM OWNERSHIP REGISTERED ON THE 18TH OF NOVEMBER, 1974, AS DOC NO: 2783627. SEE ATTACHED.

Need Complete Legal

93064037

UNOFFICIAL COPY



Property of Cook County Clerk's Office

# UNOFFICIAL COPY

EXHIBIT A

PAGE: 0018

STATE: ILLINOIS  
COUNTY: COOK

-----  
LOAN NO      DOCUM DATE      ORIG LOAN AMT      TAX ID NUMBER  
RECORD DATE      DOCUM BOOK      DOCUM PAGE      DOCUM NO  
ORIG BORR  
PROPERTY ADDR  
LEGAL DESC

0624352      07/10/93      \$      115,000      13054100110000  
07/20/93      93563218 ✓  
ANTONI MIKOSZ AND JOLANTA MIKOSZ, HUSBAND AND WIFE  
5847 NORTH MARKHAM  
CHICAGO IL 60646

LOT 11 IN BLOCK 2 IN CHRISTMANN AND GNAEDINGER'S ADDITION TO CHICAGO,  
A SUBDIVISION OF PART OF THE SOUTHEAST FRACTIONAL 1/4 OF SECTION 5,  
TOWNSHIP 40 NORTH, RANGE 13, EAST OF THE THIRD PRINCIPAL MERIDIAN, IN  
COOK COUNTY, ILLINOIS.

~~0624354      08/26/93      \$      100,000      13-16-110-042-1017  
08/27/93      93692600  
MARCIN MAJENCZYK, UNMARRIED PERSON AND ELZBIETA PALAK, UNMARRIED  
PERSON  
4659 N LAUREL UNIT 2C  
CHICAGO IL 60630  
UNIT 4659-2 TOGETHER WITH THE UNDIVIDED INTEREST IN THE COMMON  
ELEMENTS IN 1600 NORTH MITCHELL CONDO.~~

0624356      08/13/93      \$      117,000      13-29-410-020-0000  
08/23/93      93867225 ✓  
HENRYK TOLCZYK AND ZOFIA TOLCZYK, HIS WIFE  
2642 N MONITOR  
CHICAGO IL 60639

LOT 31 BLOCK 7 IN TITLEY'S SUBDIVISION OF LOT 1 IN THE CIRCUIT COURT  
PARTITION OF THE WEST 1/2 OF THE SOUTHEAST 1/4 (EXCEPT THE SOUTH 33  
1/3 ACRES THEREOF) AND OF THE NORTH 1/2 OF THE SOUTHWEST 1/4 (EXCEPT  
THE SOUTH 33 1/3 ACRES THEREOF) OF SECTION 29, TOWNSHIP 40 NORTH,  
RANGE 13, EAST OF THE THIRD PRINCIPAL MERIDIAN, IN COOK COUNTY.

0624357      09/17/93      \$      79,000      12-11-310-071-1002  
10/12/93      93816569  
JOZEF WOJCIK AND DANUTA WOJCIK, HUSBAND AND WIFE  
5151 EAST RIVER ROAD  
CHICAGO IL 60656

UNIT 126 AS DESCRIBED IN SURVEY DELINEATED ON AND ATTACHED TO AND A  
PART OF A DECLARATION OF CONDOMINIUM OWNERSHIP REGISTERED ON THE 19TH  
DAY OF OCTOBER 1977, AS DOCUMENT 2975279, ITEM 2: AN UNDIVIDED 1.3762  
PER CENT INTEREST (EXCEPT THE UNITS DELINEATED AND DESCRIBED IN SAID  
SURVEY) IN AND TO THE FOLLOWING DESCRIBED PREMISES: THE SOUTH 115.33  
FEET OF THE NORTH 270.68 FEET, AND MEASURED ALONG THE EAST LINE  
THEREOF, OF THE WEST 611.00 FEET OF THE WEST 691.00 FEET OF THAT PART  
OF THE WEST HALF (1/2) OF THE SOUTHWEST QUARTER (1/4) OF SECTION 11,  
TOWNSHIP 40 NORTH, RANGE 12, EAST OF THE THIRD PRINCIPAL MERIDIAN  
DESCRIBED AS FOLLOWS: BEGINNING AT THE NORTHEAST CORNER OF THE WEST  
HALF (1/2) OF SAID SOUTHWEST QUARTER (1/4); RUNNING THENCE WEST ALONG  
THE NORTH LINE OF SAID SOUTHWEST QUARTER (1/4) TO THE NORTHWEST  
CORNER OF SAID SOUTHWEST QUARTER (1/4); THENCE SOUTH ALONG THE WEST  
LINE OF SAID SOUTHWEST QUARTER (1/4), 40 RODS; THENCE EAST ON A LINE  
PARALLEL WITH SAID NORTH LINE TO THE EAST LINE OF THE WEST HALF (1/2)  
OF SOUTHWEST QUARTER (1/4); THENCE NORTH TO THE POINT OF BEGINNING.

95084693

UNOFFICIAL COPY

Property of Cook County Clerk's Office



# UNOFFICIAL COPY

EXHIBIT A

PAGE: 0019

STATE: ILLINOIS  
COUNTY: COOK

-----  
LOAN NO      DOCUM DATE      ORIG LOAN AMT      TAX ID NUMBER  
RECORD DATE      DOCUM BOOK      DOCUM PAGE      DOCUM NO  
ORIG BORN  
PROPERTY ADDR  
LEGAL DESC

0624360      08/25/93      \$      100,000      12-13-301-065-0000  
09/08/93                     93716719 ✓  
JACEK JANOWSKI AND JUSTINE JANOWSKI, HUSBAND AND WIFE  
4336 N OZARK  
NORRIDGE IL 60634

LOT 35 (EXCEPT THE SOUTH 4.5 FEET THEREOF AND THE SOUTH 12 FEET OF LOT 36 IN BLOCK 4 IN KINSEY'S IRVING PARK HIGHLANDS, BEING A SUBDIVISION OF PART OF THE NORTH EAST 1/4 OF THE SOUTH WEST 1/4 OF SECTION 13, TOWNSHIP 40 N RNG 12 E MERIDIAN, COOK CNTY, IL.

0624361      08/17/93      \$      58,800      07-29-309-020-1059  
08/27/93                     93683998 ✓  
JANUSZ ZIELINSKI, UNMARRIED PERSON, AND ZOFIA FIGIEL, UNMARRIED PERSON.  
1110 WESTOVER UNIT C  
SCHAUMBURG IL 60193

UNIT B-1C IN THE WEATHERSFIELD CONDOS, AS DELINEATED ON A SURVEY OF THE FOLLOWING DESCRIBED REAL ESTATE: LOT 1 (EXCEPT THAT PARCEL DEDICATED FOR ROAD PURPOSES BY DOCUMENT 24498029) IN WEATHERSFIELD PARK NORTH, A SUBDIVISION OF PART OF THE SOUTHWEST 1/4 OF SECTION 29, TOWNSHIP 41 NORTH RANGE 10 EAST OF THE THIRD PRINCIPAL MERIDIAN, IN COOK COUNTY, ILLINOIS ACCORDING TO PLAT THEREOF RECORDED APRIL 10, 1968 AS DOCUMENT 20455475, IN COOK COUNTY, ILLINOIS, WHICH SURVEY IS ATTACHED AS EXHIBIT 'A' TO THE DECLARATION OF CONDOMINIUM RECORDED AS DOCUMENT 25719669, TOGETHER WITH ITS UNDIVIDED PERCENTAGE INTEREST IN THE COMMON ELEMENTS, IN COOK COUNTY, ILLINOIS.

0624362      08/19/93      \$      117,000      13-29-221-028-0000  
08/25/93                     93674032 ✓  
KAZIMIERZ PUDELEK AND JANINA PUDELEK, HUSBAND AND WIFE  
2936 NORTH MAJOR  
CHICAGO IL 60634

COOK COUNTY, ILLINOIS, LOT 8 IN BLOCK 1 IN WHITE'S SECOND DIVERSEY PARK ADDITION BEING A SUBDIVISION OF BLOCKS 8 AND 9 AND EAST 1/2 OF BLOCK 10 IN KINGS AND PATTERSON'S SUBDIVISION OF THE NORTH EAST 1/4 OF SECTION 29, TOWNSHIP 40 NORTH, RANGE 13 EAST OF THE THIRD PRINCIPAL MERIDIAN, IN COOK COUNTY, ILLINOIS.

0624369      09/13/93      \$      180,000      02-35-108 048 0000  
09/28/93                     93776439 ✓  
ANDRZEJ NIEWOLIK AND HALINA NIEWOLIK, HUSBAND AND WIFE  
2971 OAKSBURY CT  
ROLLING MEADOWS IL 60008

LOT 34 ON OAKSBURY, A SUBDIVISION OF THE NORTH 1/2 OF SECTION 25, TOWNSHIP 42 NORTH, RANGE 10, EAST OF THE THIRD PRINCIPAL MERIDIAN, IN COOK COUNTY, ILLINIOS.

95064099

UNOFFICIAL COPY

Property of Cook County Clerk's Office

# UNOFFICIAL COPY

EXHIBIT A

PAGE: 0020

STATE: ILLINOIS  
COUNTY: COOK

LOAN NO	DOCUM DATE	ORIG LOAN AMT	DOCUM PAGE	TAX ID NUMBER
	RECORD DATE	DOCUM BOOK		DOCUM NO

[REDACTED]

[REDACTED]

[REDACTED]

0624377      08/17/93      \$      37,500      09-10-401-074-1002  
02/16/94      94151615 ✓  
JAN PAWLAK AND JANINA PAWLAK, HUSBAND AND WIFE  
8768 KENNETH UNIT 1B  
DES PLAINES IL 60016

PARCEL 1 - UNIT 102B TOGETHER WITH ITS UNDIVIDED PERCENTAGE INTEREST IN THE COMMON ELEMENTS IN COURTLAND SQUARE CONDOMINIUM BUILDING NUMBER 17 AS DELINEATED AND DEFINED IN THE DECLARATION RECORDED AS DOCUMENT NUMBER 25053450 IN THE PART OF THE SOUTHEAST 1/4 OF FRACTIONAL SECTION 10, TOWNSHIP 41 NORTH, RANGE 12, EAST OF THE THIRD PRINCIPAL MERIDIAN, IN COOK COUNTY, ILLINOIS

[REDACTED]

[REDACTED]

0624383      08/20/93      \$      124,500      09-12-105-020-0000  
09/03/93      93705334 ✓  
ZBIGNIEW KURZAWA AND GRAZYNA KURZAWA, MARRIED TO EACH OTHER  
2406 HARRISON ST  
GLENVIEW IL 60025

LOT 20 IN BLOCK 4 IN BEL-AIR GARDENS ADDITION TO GLENVIEW BEING A SUBDIVISION OF PART OF THE NORTH FRACTIONAL HALF OF FRACTIONAL SECTION 12, TOWNSHIP 41 NORTH, RANGE 12 EAST OF THE THIRD PRINCIPAL MERIDIAN IN COOK COUNTY, ILLINOIS.

0624384      08/23/93      \$      71,000      13-28-207-009-0000  
09/17/93      93747549 ✓  
BOGMILA RUDZINSKI, MARRIED AND RAYMOND ORZOL, UNMARRIED PERSON  
5231 WEST PARKER  
CHICAGO IL 60639

COOK COUNTY, ILLINOIS. LOT 65 IN HULBERT FULLERTON AVENUE HIGHLANDS SUBDIVISION NUMBER 18, IN THE EAST 1/2 OF THE SW 1/4 OF SECTION 28, TWP 40 N, R 13, EAST OF THE THIRD PRINCIPAL MERIDIAN.

95084698

UNOFFICIAL COPY

[REDACTED]

[REDACTED]

Property of Cook County Clerk's Office

# UNOFFICIAL COPY

EXHIBIT A

PAGE: 0021

STATE: ILLINOIS  
COUNTY: COOK

-----  
LOAN NO      DOCUM DATE    ORIG LOAN AMT      DOCUM PAGE      TAX ID NUMBER  
                  RECORD DATE    DOCUM BOOK                                    DOCUM NO  
                  ORIG BOHR  
                  PROPERTY ADDR  
                  LEGAL DESC

0624385      10/22/93      \$            116,000                                    12-24-414-037-0000  
                  11/02/93    93884370 ✓  
                  HOGUSLAW BREJTA AND TERESA BREJTA, HUSBAND AND WIFE, AND CZESLAWA  
                  PARSEWICZ, UNMARRIED  
                  3451 NORTH OCTAVIA  
                  CHICAGO IL 60634

LOT 45 (EXCEPT THE NORTH 186.5 FEET AND EXCEPT THE EAST 8 FEET THEREOF) AND LOT 52 (EXCEPT THE SOUTH 108 FEET AND EXCEPT THE EAST 8 FEET THEREOF) IN COLLINS AND GAUNTLETT'S FIRST GARDEN SUBDIVISION OF THE EAST 658.3 FEET OF LOT 17 AND ALL OF LOTS 3 AND 4 (EXCEPT THE SOUTH 35 ACRES THEREOF) IN ASSESSOR'S DIVISION OF THE EAST 1/2 OF FRACTIONAL SECTION 24, TOWNSHIP 40 NORTH RANGE 12, EAST OF THE THIRD PRINCIPAL MERIDIAN, IN COOK COUNTY, ILLINOIS.

0624387      08/31/92      \$            132,000                                    14-06-204-020-0000  
                  09/29/93    93781571 ✓  
                  PETRU BRAICA MARRIED TO ELENA BRAICA  
                  1630 W HIGHLAND  
                  CHICAGO IL 60670

THE WEST 80 FEET OF LOT 9 AND THE WEST 80 FEET OF THE SOUTH 18 FEET OF LOT 8 IN BLOCK 1 IN HIGHRIDGE, A SUBDIVISION IN THE NORTH 1/2 OF THE NORTHEAST 1/4 OF SECTION 6, TOWNSHIP 40 NORTH, RANGE 14, EAST OF THE THIRD PRINCIPAL MERIDIAN, IN COOK COUNTY, ILLINOIS.

0624389      08/10/93      \$            62,000                                    24-24-113-046-0000  
                  09/17/93    93742556 ✓  
                  MICHAEL R PHELPS AND LYNDA M PHELPS  
                  3110 W 114TH STREET  
                  MERRIONETTE IL 60622

LOT 13 IN J.F. JERRION AND CO'S MERRIONETTE PARK, BEING A SUBDIVISION OF THE SOUTHWEST 1/4 OF THE NORTHWEST 1/4 (EXCEPT THE WEST 1/2 OF THE NORTHWEST 1/4 OF THE SOUTHWEST 1/4 OF THE NORTHWEST 1/4; ALSO EXCEPT THE SOUTHWEST 1/4 OF THE SOUTHWEST 1/4 OF THE SOUTHWEST 1/4 OF THE NORTHWEST 1/4 AND ALSO EXCEPT RAILROAD RIGHT OF WAY) OF SECTION 24, TOWNSHIP 37 NORTH, RANGE 13, EAST OF THE THIRD PRINCIPAL MERIDIAN IN COOK COUNTY, ILLINOIS.

95064698

UNOFFICIAL COPY

Property of Cook County Clerk's Office

# UNOFFICIAL COPY

EXHIBIT A

PAGE: 0022

STATE:  
COUNTY:

ILLINOIS  
COOK

LOAN NO	DOCUM DATE	ORIG LOAN AMT	DOCUM PAGE	TAX ID NUMBER
	RECORD DATE	DOCUM BOOK		DOCUM NO
	ORIG BORN			
	PROPERTY ADDR			
	LEGAL DESC			
0624390	08/25/93 09/09/93	\$ 121,500		09-24-209-007-0000 93720365 ✓
	ANDY ZOLDOSZKA AND ELIZABETH ZOLDOSZKA, MARRIED TO EACH OTHER 7329 W GREENLEAF AV NILES IL 60714			

LOT 7 IN BLOCK 8, IN NILES TERRACE FIRST ADDITION, BEING A SUBDIVISION OF PART OF THE EAST 1/2 OF THE NORTHEAST 1/4 OF SECTION 24, TOWNSHIP 41 NORTH, RANGE 12, EAST OF THE THIRD PRINCIPAL MERIDIAN, ACCORDING TO PLAT THEREOF REGISTERED IN THE OFFICE OF THE REGISTRAR OF TITLES OF COOK COUNTY ILLINOIS, ON MARCH 9, 1956, AS DOCUMENT 1655892.

0624392	09/16/93 10/08/93	\$ 6,200		09-15-101-021-1155 93808541 ✓
	GRAZYNA E KACZMAREK, UNMARRIED PERSON 9353 BAY COLONY ROAD UNIT 3W DES PLAINES IL 60016			

COOK COUNTY, ILLINOIS.  
SEE LEGAL DESCRIPTION. - NEXT PAGE

0624393	08/06/93 09/07/93	\$ 50,000		09-24-209-007-0000 93712437 ✓
	TOMISLAV ERKAPIC AND MARIJA ERKAPIC, HIS WIFE, IN JOINT TENANCY 8324 S 78TH CT JUSTICE IL 60458			

THE NORTH 1/2 OF LOT 76 IN FRANK DELUGACH'S 83RD ST HIGHLANDS, BEING A SUBDIVISION OF THE N 42/80 OF THE WEST 1/2 OF THE SOUTHWEST 1/4 OF SECTION 36, TOWNSHIP 38 N, RANGE 12 EAST OF THE THIRD PRINCIPAL MERIDIAN, IN COOK COUNTY, ILLINOIS. 80

95084099

UNOFFICIAL COPY

Property of Cook County Clerk's Office



# UNOFFICIAL COPY

RIDER - LEGAL DESCRIPTION 0 3 3 4 1

Unit 503 as described in survey delineated on and attached to and a part of a Declaration of Condominium Ownership registered on the 18th day of November, 1974 as Document Number 2783627, together with a percentage of the common elements appurtenant to said unit as set forth in said declaration, and as amended from time to time.

In and to the following described premises:

Those parts of Lots 1 and 5 bounded and described as follows: Commencing at a point in the lot line between Lots 1 and 2 in Louis Meinshausen's Subdivision aforesaid 610.0 feet North of the Southeast corner of Lot 2 aforesaid; thence East along a line perpendicular to said lot lines for a distance of 21.16 feet to the point of beginning of land herein described; thence continue East along said perpendicular line 233.0 feet; thence South at right angles thereto 30.0 feet; thence East at right angles thereto 70.0 feet; thence South at right angles thereto 444.41 feet to a diagonal line drawn from a point in the North line of Lot 5 aforesaid 351.04 feet East of the Northwest corner thereof to a point in the South line of Lot 5 aforesaid 75.0 feet East of the Southwest corner thereof; thence Southwesterly along said diagonal line 146.41 feet to a line perpendicular to the West line of Lot 5 aforesaid drawn from the Southeast corner of Lot 2 aforesaid; thence West along said perpendicular line 247.75 feet to a point 21.16 feet East of the West line of Lot 5 aforesaid; thence North parallel with the West line of Lot 1 and Lot 5 aforesaid 610.0 feet to the point of beginning (excepting therefrom that part described as starting at the aforescribed point of beginning; thence East along the line perpendicular to the West line of Lot 1, 233.00 feet; thence South at right angles thereto 30.0 feet; thence East at right angles thereto 70.0 feet; thence South at right angles thereto 239.00 feet; thence West at right angles thereto 303.00 feet to a line 21.16 feet East of and parallel with the West line of Lot 1; thence North along said parallel line a distance of 269.00 feet to the point of beginning), all in Louis Meinshausen's Subdivision of part of Friedrich Meinshausen's Division of Lands in Sections 15 and 16, Township 41 North, Range 12 East of the Third Principal Meridian, according to Plat thereof filed in the Registrar's Office on October 3, 1922 as Document Number 164596, in Cook County, Illinois.

9353 Bay Colony Road  
Unit 3W  
Des Plaines, Ill 60016

93608541

DPS 049

95064699

UNOFFICIAL COPY

Property of Cook County Clerk's Office

# UNOFFICIAL COPY

EXHIBIT A

PAGE: 0023

STATE: ILLINOIS  
COUNTY: COOK

LOAN NO	DOCUM DATE RECORD DATE ORIG BOOK PROPERTY ADDR LEGAL DESC	ORIG LOAN AMT DOCUM BOOK	DOCUM PAGE	TAX ID NUMBER DOCUM NO
0624394	08/10/93 08/17/93 MICHAEL R BENEDETTO, DIVORCED AND NOT REMARRIED, AND LOUISE J. CONFORTI, DIVORCED AND NOT SINCE REMARRIED 1758 VERMONT DRIVE ELK GROVE IL 80007	\$ 50,000		07-25-100-022-1129 93651340 ✓
	UNIT NUMBER 36-3 IN THE HAMPTON FARMS TOWNHOME CONDOMINIUM, AS DELINEATED ON A SURVEY OF THE FOLLOWING DESCRIBED REAL ESTATE: PART OF THE NORTHWEST 1/4 OF SECTION 25, TOWNSHIP 41 NORTH, RANGE 10, EAST OF THE THIRD PRINCIPAL MERIDIAN, AND ALSO PART OF THE NORTH EAST 1/4 OF SECTION 26, TOWNSHIP 41 NORTH, RANGE 10, BOTH EAST OF THE THIRD PRINCIPAL MERIDIAN, WHICH SURVEY IS ATTACHED AS EXHIBIT "B" TO THE DECLARATION OF CONCOMINIUM RECORDED AS DOCUMENT NUMBER 25314 266 TOGETHER WITH ITS UNDIVIDED PERCENTAGE INTEREST IN THE COMMON ELEMENTS, IN COOK COUNTY, ILLINOIS.			
0624396	08/31/93 09/14/93 ZDZISLAW KAPCIA AND JOZEFA KAPCIA, HUSBAND AND WIFE 6158 S KILPATRICK CHICAGO IL 60629	\$ 140,000		19-15-316-025-0000 93733708 ✓
	COOK COUNTY, ILLINOIS. THE SOUTH 1/2 OF LOT 5 IN BLOCK 8 IN CHICAGO TITLE AND TRUST COMPANY'S SUBDIVISION OF PART OF THE WEST 3/4 OF THE WEST 1/2 OF THE SOUTH WEST 1/4 OF SECTION 15, TOWNSHIP 38 NORTH, RANGE 13, EAST OF THE THIRD MERIDIAN ACCORDING TO THE PLAT THEREOF RECORDED MAY 17, 1910 AS DOCUMENT NUMBER 4562087 IN COOK COUNTY, ILLINOIS			
0624397	08/20/93 09/15/93 MARIUSZ JAMROZ, UNMARRIED AND JAN JAMROZ, MARRIED TO KRYSS'PNA JAMROZ 4822 NEWPORT CHICAGO IL 60641	\$ 138,600		13-21-405-063-0000 93738358 ✓
	LOT 6 IN THE RESUBDIVISION OF LOT 12 AND THE WEST 12 FEET OF LOTS 33 AND 34 IN FREDERICK H. BARTLETT'S RESUBDIVISION OF THE SOUTH 2/3 OF THE NORTH 1/2 OF THE SOUTHEAST 1/4 OF SECTION 21, TOWNSHIP 40 NORTH, RANGE 13, EAST OF THE THIRD PRINCIPAL MERIDIAN, IN COOK COUNTY, ILLINOIS.			
0624398	09/20/93 10/04/93 GRZEGORZ KOSTUSIK AND KAZIMIERA KOSTUSIK, HUSBAND AND WIFE 1327 SYRACUSE SCHAUMBURG IL 60195	\$ 128,700		07-25-407-054-0000 93793276 ✓
	LOT 6229 IN SECTION 1 IN WEATHERSFIELD UNIT NO.6, BEING A SUBDIVISION OF THE SOUTHEAST 1/4 OF SECTION 29, TOWNSHIP 41 NORTH, RANGE 10, EAST OF THE THIRD PRINCIPAL MERIDIAN, ACCORDING TO THE PLAT THEREOF RECORDED IN THE RECORDER'S OFFICE OF COOK COUNTY, MARCH 16, 1966, AS DOCUMENT 19767895, IN COOK COUNTY, ILLINOIS.			

95084699

UNOFFICIAL COPY

Property of Cook County Clerk's Office

# UNOFFICIAL COPY

EXHIBIT A

PAGE: 0024

STATE: ILLINOIS  
COUNTY: COOK

LOAN NO	DOCUM DATE	ORIG LOAN AMT	TAX ID NUMBER
	RECORD DATE	DOCUM BOOK	DOCUM NO
	ORIG BARR		
	PROPERTY ADDR		
	LEGAL DESC		
0624399	09/28/93 10/05/93	\$ 48,600	14-21-101-034-1578 93794479 ✓
	JUAN JAMAICA, BACHELOR AND CLAUDIA ZAVALA HERNANDEZ, SPINSTER 3950 N LAKE SHORE UNIT 927E CHICAGO IL 60613		

PARCEL 1: UNIT #927 IN 1950 NORTH LAKE SHORE DRIVE CONDOMINIUM, AS DELINEATED ON SURVEY OF THE FOLLOWING DESCRIBED PARCEL OF REAL ESTATE (HEREINAFTER REFERRED TO AS "PARCEL"); THAT PART OF LOTS 10, 11 & 12 IN CARSON & CHYTRAUS ADDITION TO CHICAGO, BEING A SUBDIVISION OF BLOCK 1 IN EQUITABLE TRUST COMPANY'S SUBDIVISION IN SECTION 21, TOWNSHIP 40 NORTH, RANGE 14, EAST OF THE THIRD PRINCIPAL MERIDIAN, LYING WEST OF THE LINE ESTABLISHED BY DECREE ENTERED ON 9-7-06, IN CASE #274470, CIRCUIT COURT OF COOK COUNTY, ILLINOIS, ENTITLED CHARLES W GORDON & OTHERS AGAINST COMMISSIONERS OF LINCOLN PARK, IN COOK COUNTY, ILLINOIS, WHICH SURVEY IS ATTACHED AS EXHIBIT "A" TO DECLARATION OF CONDOMINIUM OWNERSHIP MADE BY AMERICAN NATIONAL BANK & TRUST COMPANY OF CHICAGO, AS TRUSTEE UNDER TRUST AGREEMENT DATED 11-30-54 & KNOWN AS TRUST #40420, RECORDED IN THE OFFICE OF THE RECORDER OF DEEDS, COOK COUNTY, ILLINOIS, AS DOCUMENT #24014190 & AS AMENDED FROM TIME TO TIME; TOGETHER WITH ITS UNDIVIDED PERCENTAGE INTEREST IN SAID PARCEL (EXCEPTING FROM SAID PARCEL ALL THE PROPERTY & SPACE COMPRISING ALL THE UNITS AS DEFINED & SET FORTH IN SAID DECLARATION & SURVEY); ALSO PARCEL 2: EASEMENT FOR THE BENEFIT OF PARCEL 1 AS CREATED BY THE EASEMENT AGREEMENT DATED 4-23-59, RECORDED 4-23-59, AS DOCUMENT #20820211 MADE BY & BETWEEN AMERICAN NATIONAL BANK & TRUST COMPANY OF CHICAGO, TRUST #22719 & EXCHANGE NATIONAL BANK OF CHICAGO, TRUST #5174, FOR THE PURPOSE OF INGRESS & EGRESS OVER & ACROSS THAT PART OF THE EAST 40 FT OF VACATED FRONTIER AVE. AS VACATED BY ORDINANCE RECORDED AS DOCUMENT #20816906, LYING WEST OF LOTS 10, 11, & 12 IN CARSON & CHYTRAUS ADDITION TO CHICAGO, AFORESAID, WHICH LIES NORTH OF THE SOUTH LINE OF LOT 10 EXTENDED WEST & LIES SOUTH OF THE NORTH LINE OF LOT 12 EXTENDED WEST, IN COOK COUNTY, ILLINOIS.

0624400	09/24/93 10/05/93	\$ 62,000	24-04-229-022-0000 93797592 ✓
	ALEX POLINO AND THERESA POLINO, HUSBAND AND WIFE 5156 W 88TH ST OAK LAWN IL 60453		

LOCATED IN THE CITY OF OAK LAWN, COUNTY OF COOK, STATE OF ILLINOIS. LOT 22 IN KIZARIC AND HANSON'S GLEN OAKS, A RESUBDIVISION OF EAST 319 FEET OF LOTS 1 AND 2, THE WEST 25.60 FEET OF THE EAST 344.60 FEET OF THE SOUTH 21.60 FEET OF SAID LOT 2 AND THE EAST 344.60 FEET OF THE NORTH 1/2 OF LOT 3 IN MCKAY'S SUBDIVISION OF PART OF THE NORTH 1/2 OF SECTION 4, TOWNSHIP 37 NORTH, RANGE 13, EAST OF THE THIRD PRINCIPAL MERIDIAN, IN COOK COUNTY, ILLINOIS.

0624402	09/28/93 09/30/93	\$ 195,000	02 27 209 023 93782825 ✓
	JOHN HEINZL AND DONNA HEINZL, HUSBAND AND WIFE 257 BOARDWALD DR PALATINE IL 60067		

LOT 77 IN PLUM GROVE ESTATES UNIT 2 BEING A RESUBDIVISION OF PART OF LOTS 19, 20, 22, 24 AND 25 IN ARTHUR T. MCINTOSH AND COMPANY'S FIRST ADDITION TO PLUM GROVE FARMS A SUBDIVISION IN SECTION 27, TOWNSHIP 42 NORTH, RANGE 10 EAST OF THE THIRD PRINCIPAL MERIDIAN, IN COOK COUNTY, ILLINOIS ACCORDING TO THE PLAT THEREOF RECORDED AUGUST 3, 1987 AS DOCUMENT #7425913, IN COOK COUNTY, ILLINOIS.

95064099

UNOFFICIAL COPY

Property of Cook County Clerk's Office

# UNOFFICIAL COPY

EXHIBIT A

PAGE: 0025

STATE: ILLINOIS  
COUNTY: COOK

LOAN NO	DOCUM DATE	ORIG LOAN AMT	DOCUM PAGE	TAX ID NUMBER
	RECORD DATE	DOCUM BOOK		DOCUM NO
	ORIG BORK			
	PROPERTY ADDR			
	LEGAL DESC			
0624406	09/29/93 10/01/93	\$ 110,000		10-27-101-017-0000 93789189 ✓
ARKADY DOKSHUTSKY AND LARISA DOKSHUTSKY, HIS WIFE 7923 N KENTON AVE SKOKIE IL 60076				
LOT 17 IN BLOCK 2 IN RESUBDIVISION OF KRENN AND DATO'S OAKTON I. PARKVIEW, A SUBDIVISION OF THE NORTHWEST 1/4 OF SECTION 27, TOWNSHIP 41, N, RANGE 13 RANGE 13 E. OF THE THIRD PRINCIPAL MERIDIAN, IN COOK COUNTY, ILLINOIS.				
0624410	10/04/93 10/12/93	\$ 100,000		07-08-417-018-0000 93811061 ✓
CRAIG JORGENSEN AND TERRY JORGENSEN, HUSBAND AND WIFE 1580 CARDWELL LANE HOFFMAN ESTAT IL 60194				
LOT 18 IN BLOCK 231 IN THE HIGHLANDS WEST AT HOFFMAN ESTATES UNIT NUMBER XXVII BEING A SUBDIVISION OF PART OF THE SOUTH 1/2 OF SECTION 8 AND PART OF THE NORTHEAST 1/4 OF SECTION 17, TOWNSHIP 41 NORTH, RANGE 10, E. 3RD PRINC. IN COOK COUNTY, ILLINOIS.				
0624413	10/06/93 10/08/93	\$ 83,700		03-07-407-007-0000 93811061 ✓
JOHN STUCKI AND ARLENE M STUCKI, HUSBAND AND WIFE 322 BRAESIDE ARLINGTON IL 60004				
LOT 7 IN BLOCK 9 IN BERKLEY SQUARE UNIT NO. 3 A SUBDIVISION OF PART OF THE SOUTH EAST QUARTER OF SECTION 7, TOWNSHIP 42 NORTH RANGE 11, EAST OF THE THIRD PRINCIPAL MERIDIAN IN COOK COUNTY, ILLINOIS.				
0624414	10/05/93 11/12/93	\$ 140,000		930301298 061 93939153 ✓
JAY L WITT AND HELENE S WITT, HUSBAND AND WIFE 95 CARIBOU NORTHBROOK IL 60062				
CITY OF NORTHBROOK, COUNTY OF COOK, STATE OF MICHIGAN, THE NORTHWESTERLY 36.05 FEET OF THE SOUTHEASTERLY 115.50 FEET OF LOT 11 IN WINCHESTER LANE NORTH SUBDIVISION, BEING A SUBDIVISION IN THE NORTHEAST 1/4 OF SECTION 1, TOWNSHIP 42 NORTH, RANGE 11, EAST OF THE THIRD PRINCIPAL MERIDIAN, IN COOK COUNTY, ILLINOIS ACCORDING TO THE PLAT OF SUBDIVISION RECORDED NOVEMBER 10, 1988 AS DOCUMENT 88522636. EASEMENT FOR INGRESS AND EGRESS FOR BENEFIT OF PARCELS AS SET FORTH IN THE WINCHESTER LANE NORTH DECLARATION OF PARTY WALL RIGHTS, COVENANTS, CONDITIONS, RESTRICTIONS, AND EASEMENTS RECORDED DECEMBER 22, 1988 AS DOCUMENT 88589852 IN COOK COUNTY, ILLINOIS.				
0624415	10/04/93 10/14/93	\$ 102,000		11-05-324-014-0000 93825959 ✓
JOHN J OCONNOR AND POLLY T OCONNOR, HUSBAND AND WIFE 5729 N MCVICKER CHICAGO IL 60646				
LOT 16 IN BLOCK 1 IN EDGEWOOD TERRACE, BEING CHARLES JAMES SUBDIVISION OF LOT 7 AND LOT 17 ( EXCEPT THE SOUTH 33 FEET) IN COUNTY CLERKS DIVISION IN THE SOUTHWEST 1/4 OF SECTION 5, TOWNSHIP 40 NORTH, RANGE 13, EAST OF THE THIRD PRINCIPAL MERIDIAN, IN COOK COUNTY, ILLINOIS.				

95084099

UNOFFICIAL COPY

Property of Cook County Clerk's Office



# UNOFFICIAL COPY

EXHIBIT A

PAGE: 0026

STATE: ILLINOIS  
 COUNTY: COOK

LOAN NO	DOCUM DATE RECORD DATE ORIG BORR PROPERTY ADDR LEGAL DESC	ORIG LOAN AMT DOCUM BOOK	DOCUM PAGE	TAX ID NUMBER DOCUM NO
0624417	10/11/93 11/01/93 AMIR M SHEIKHOLESLAMI AND MIRA SHEIKHOLESLAMI, HUSBAND AND WIFE 516 ORCHARD ARLINGTON HGT IL 60005	\$ 183,000		03-32-329-014-0000 93879016 ✓
	LOT 14 IN SCARSDALE ESTATES, A SUBDIVISION OF THE EAST 1/2 OF THE SOUTHWEST 1/4 AND THE WEST 1/2 OF THE SOUTHEAST 1/4 OF SECTION 12, TOWNSHIP 42 NORTH, RANGE 11, EAST OF THE THIRD PRINCIPAL MERIDIAN, (EXCEPT THE NORTH 685.4 FEET THEREOF, ALSO EXCEPT THE EAST 40 ACRES OF THAT PART OF THE WEST 1/2 OF THE SOUTHEAST 1/4 SOUTH OF THE NORTH 685.4 FEET THEREOF AND ALSO EXCEPT THAT PART OF THE EAST 1/2 OF THE SOUTHWEST 1/4 WEST OF THE CENTER LINE OF ARLINGTON HEIGHTS ROAD AND SOUTH OF THE NORTH 685.4 FEET THEREOF), IN COOK COUNTY, ILLINOIS.			
0624424	10/19/93 11/01/93 GASTON ESQUIVEL AND BARBARA ESQUIVEL, HUSBAND AND WIFE 206 E SCHOOL LN PROSPECT HGT IL 00060	\$ 100,500		03-27-201-005-0000 93879417 ✓
	LOT 6 IN BLOCK 5 IN PROSPECT HEIGHTS MANOR, A SUBDIVISION OF THE EAST 1/2 OF THE NORTHEAST 1/4 OF SECTION 27, TOWNSHIP 42 NORTH RANGE 11, EAST OF THE THIRD PRINCIPAL MERIDIAN. ACCORDING TO THE PART RECORDED JUNE 14, 1985, IN RECORDER'S OFFICE AS DOCUMENT NO. 13821026, IN COOK COUNTY, ILLINOIS.			
0624425	10/16/93 10/19/93 DOUGLAS S ERICKSON AND ANGELA CHRISTINE ERICKSON, HUSBAND AND WIFE 211 N LINCOLN PARK RIDGE IL 60068	\$ 191,000		09-26-311-009-0000 9384085 ✓
	LOT 30 AND LOT 31 IN BLOCK 5 IN IFA BROWN'S ADDITION TO PARK RIDGE IN THE SOUTHWEST QUARTER (1/4) OF THE SOUTHWEST QUARTER (1/4) OF SECTION 26, TOWNSHIP 41 NORTH, RANGE 12, EAST OF THE THIRD PRINCIPAL MERIDIAN, IN COOK COUNTY, ILLINOIS.			
0624430	10/26/93 11/04/93 JAMES A BLASCO AND ALLISON L BLASCO, HUSBAND AND WIFE 6 QUARTER HORSE STREAMWOOD IL 60107	\$ 150,000		06212080300000 9395357 ✓
	LOT 30 IN BLOCK 3 IN LITTLE CREEK UNIT ONE, BEING A SUBDIVISION OF PART OF THE NORTHEAST 1/4 OF SECTION 21, TOWNSHIP 41 NORTH, RANGE 9, EAST OF THE THIRD PRINCIPAL MERIDIAN, ACCORDING TO THE PLAT THEREOF RECORDED OCTOBER 1, 1992 AS DOCUMENT 92729653, IN COOK COUNTY, ILLINOIS			
0624435	10/26/93 11/10/93 DAVID HELFAND, BACHELOR 2108 N LEAVITT ST CHICAGO IL 60647	\$ 175,000		14-31-125-042-0000 93915242 ✓
	THE SOUTH 1/2 OF LOT 29 AND ALL OF LOT 30 IN BLOCK 14 IN HOLSTEIN, A SUBDIVISION OF THE WEST 1/2 OF THE NORTHWEST 1/4 OF SECTION 31, TOWNSHIP 40 NORTH, RANGE 14, EAST OF THE THIRD PRINCIPAL MERIDIAN, IN COOK COUNTY, ILLINOIS.			

95084098

UNOFFICIAL COPY

Property of Cook County Clerk's Office

# UNOFFICIAL COPY

EXHIBIT A

PAGE: 0027

STATE: ILLINOIS  
COUNTY: COOK

-----  
LOAN NO            DOCUM DATE    ORIG LOAN AMT            TAX ID NUMBER  
RECORD DATE    DOCUM BOOK            DOCUM PAGE            DOCUM NO  
ORIG BORR  
PROPERTY ADDR  
LEGAL DESC

0624436            11/05/93       \$            90,000                    1313209019000  
                    11/15/93    93926833 ✓  
HECTOR ROJAS AND ADA ROJAS, HUSBAND AND WIFE EMMANUEL  
E.M. MEJIA AND CRUSTITA MEJIA, HUSBAND AND WIFE  
2645 W LELAND AVE  
CHICAGO IL 60625

LOCATED IN THE CITY OF CHICAGO, COUNTY OF COOK, STATE OF ILLINOIS.  
LOT 17 IN BLOCK 23 IN RAVENSWOOD GARDENS, A SUBDIVISION OF THAT  
PART OF THE WEST HALF OF THE NORTH EAST QUARTER AND THE EAST HALF OF  
THE NORTHWEST QUARTER OF SECTION 13, TOWNSHIP 40 NORTH, RANGE 13,  
EAST OF THE THIRD PRINCIPAL MERIDIAN LYING NORTH EAST OF SANITARY  
DISTRICT RIGHT OF WAY EXCEPTING THE RIGHT OF WAY OF THE NORTH WESTERN  
ELEVATED RAILROAD, IN COOK COUNTY, ILLINOIS.

0624439            08/06/93       \$            112,000                    12-13-409-004-0000  
                    09/03/93    93705341 ✓  
SIAWOMIR ZUKOWSKI MARRIED TO MARZENA ZUKOWSKI  
4133 OKETO  
NORRIDGE IL 60634

LOT 157 IN VOLK BROTHERS SECOND ADDITION TO SHAW ESTATES, BEING A  
SUBDIVISION IN THE SOUTH EAST 1/4 OF SECTION 13, TOWNSHIP 40 NORTH,  
RANGE 12 EAST OF THE THIRD PRINCIPAL MERIDIAN ACCORDING TO THE PLAT  
THEREOF RECORDED FEB. 2, 1925 AS DOCUMENT 8760260 IN COOK COUNTY,  
ILLINOIS

0624440            09/08/93       \$            59,400                    09-16-201-033-1409  
                    09/13/93    93727601 ✓  
ADAM WALKOSZ, UNMARRIED PERSON  
9411 BAY COLONY UNIT 1N  
DES PLAINES IL 60016

COOK COUNTY, ILLINOIS, UNIT NUMBER 409 IN BAY COLONY  
CONDOMINIUM.....  
SEE NEXT PAGE

0624454            09/03/93       \$            125,000                    12-02-219-027-0000  
                    09/24/93    93767029 ✓  
PETRU LULUSA AND GABRIELA LULUSA, MARRIED TO EACH OTHER  
1524 S BROPHY  
PK RIDGE IL 60068

LOT 7, TOGETHER WITH THE E HALF OF THE VACATED ALLEY LYING W AND  
ADJOINING SAID LOT 7, IN BLOCK 31 IN KINZEY'S PK RIDGE SUBDIVISION A  
SUBDIVISION OF PART OF SECTIONS 1,2, TWP 40 N, RANGE 12, E OF THE  
THIRD PRINCIPAL MERIDIAN, IN COOK COUNTY, ILLINOIS.            110

95064099

UNOFFICIAL COPY

Property of Cook County Clerk's Office

# UNOFFICIAL COPY

UNIT NUMBER 409 IN BAY COLONY CONDOMINIUM, AS DELINEATED ON A SURVEY OF  
A PARCEL OF REAL ESTATE LOCATED IN THE NORTHEAST 1/4 OF SECTION 16,  
TOWNSHIP 41 NORTH, RANGE 12 EAST OF THE THIRD PRINCIPAL MERIDIAN,  
WHICH SURVEY IS ATTACHED AS EXHIBIT "A" TO THE DECLARATION OF  
CONDOMINIUM RECORDED AS DOCUMENT NUMBER 22400645; TOGETHER WITH ITS  
UNDIVIDED PERCENTAGE INTEREST IN THE COMMON ELEMENTS AS ESTABLISHED  
AND SET FORTH IN SAID DECLARATION AND SURVEY, AND AS THEY ARE AMENDED  
FROM TIME TO TIME ALL IN COOK COUNTY, ILLINOIS.

3727601

09-16-201-033-1409

3550  
A

which has the address of 9411 BAY COLONY-UNIT 1N, DES PLAINES  
Illinois 60016 ("Property Address");  
Zip Code

Street, City

ILLINOIS-Single Family-Fannie Mae/Freddie Mac UNIFORM INSTRUMENT

Page 1 of 8

DPS 1088  
Form 3014 9/80

ISSUE - 6R(ILL) (8101)

VMP RIGHTS OF GRMS - (313)283-8100 - (800)821-7281

Initials: \_\_\_\_\_

Property of Cook County Clerk's Office

95064698

UNOFFICIAL COPY

Property of Cook County Clerk's Office

# UNOFFICIAL COPY

EXHIBIT A

PAGE: 0028

STATE: ILLINOIS  
 COUNTY: COOK

LOAN NO	DOCUM DATE RECORD DATE ORIG BORR PROPERTY ADDR LEGAL DESC	ORIG LOAN AMT DOCUM BOOK	DOCUM PAGE	TAX ID NUMBER DOCUM NO
0624458	09/23/93 10/08/93 ANGELO MILANO AND LORETTA MILANO 3717 N NOTTINGHAM CHICAGO IL 60634	\$ 145,000		13-26-111-017-0000 93811075 ✓
<p>THE NORTH 30 FEET OF THE SOUTH 59.30 FEET OF LOT 7 IN BLOCK 7, ADDISON HEIGHTS SUBDIVISION, BEING A SUBDIVISION OF THE SOUTH HALF OF THE NORTH WEST QUARTER OF SECTION 19, TOWNSHIP 40 NORTH, RANGE 13, EAST OF THE THIRD PRINCIPAL MERIDIAN, IN COOK COUNTY, ILLINOIS</p>				
0624459	11/09/93 12/01/93 RAUL GUZMAN AND LUCILA GUZMAN, HUSBAND AND WIFE, AND GUADALUPE GUZMAN, SINGLE, EDUARDO GUZMAN, MARRIED GUILLERMINA GUZMAN AND SANTIAGO GUZMAN, MARRIED TO CARMAN GUZMAN. 3054 N MONTICELLO CHICAGO IL 60618	\$ 114,300	392	13-26-111-017-0000 03002641 ✓
<p>LOT 26 IN HARTZ AND WHEELER'S SUBDIVISION OF LOT 2 (EXCEPT THE WEST 5 ACRES THEREOF) OF DAVLIN, KELLY AND CARROLL'S SUBDIVISION OF THE NORTHWEST 1/4 OF SECTION 26, TOWNSHIP 40 NORTH, RANGE 13 EAST OF THE THIRD PRINCIPAL MERIDIAN, TOGETHER WITH LOT 24 OF SUBDIVISION OF THE WEST 5 ACRES AFORESAID, IN COOK COUNTY, ILLINOIS.</p>				
0624461	10/01/93 10/08/93 STANISLAW WITCZAK AND RENATA WITCZAK, HUSBAND AND WIFE 238 NORTH GREENWOOD PARK RIDGE IL 60068	\$ 140,250		09-26-312-037-0000 93811378 ✓
<p>LOT 1 OF FRANZ'S RESUBDIVISION OF LOTS 5, 6, AND 7 IN BLOCK 4 IN IRA BROWN'S ADDITION TO PARK RIDGE, A SUBDIVISION OF THE SOUTH 1/2 OF THE NORTHWEST 1/4 SOUTH OF THE RAILROAD IN SECTION 26, TOWNSHIP 41 NORTH, RANGE 12 EAST OF THE THIRD PRINCIPAL MERIDIAN, IN COOK COUNTY, ILLINOIS.</p>				
0624463	09/09/93 10/13/93 WIESLAW CHADA AND ELIZABETH ROMANEK-CHADA, MARRIED TO EACH OTHER AND RICHARD SILBERBACH, A SINGLE PERSON 5443 N MELVINA CHICAGO IL 60630	\$ 123,000		13-08-112-019-0000 95818391 ✓
<p>LOT 19 IN BLOCK 11 IN KINSEY'S FOREST GARDEN NUMBER 2 SUBDIVISION OF THAT PART OF THE SOUTHWEST 1/4 OF SECTION 5, THE NORTHWEST 1/4 OF SECTION 8, TOWNSHIP 40 NORTH, RANGE 13, EAST OF THE THIRD PRINCIPAL MERIDIAN, LYING SOUTH AND WEST OF CHICAGO AND NORTHWESTERN RAILROAD, IN COOK COUNTY, ILLINOIS</p>				
0624464	09/17/93 10/06/93 STANISLAW BABIARZ AND LUCYNA BABIARZ 5412 W SCHOOL CHICAGO IL 60641	\$ 137,000		* 13-21-320-0333 93798648 ✓
<p>LOT 33 IN BLOCK 8 IN FRED BUCKS PORTAGE PARK SUBDIVISION, IN THE WEST 1/2 OF THE SOUTH WEST 1/4 OF SECTION 21, TOWN 40 NORTH, RANGE 13, EAST OF THE THIRD PRINCIPAL MERIDIAN, IN COOK COUNTY, ILLINOIS.</p>				

95084699

UNOFFICIAL COPY

Property of Cook County Clerk's Office




# UNOFFICIAL COPY

EXHIBIT A

PAGE: 0029

STATE: ILLINOIS  
COUNTY: COOK

LOAN NO	DOCUM DATE RECORD DATE ORIG DATE PROPERTY ADDR LEGAL DESC	ORIG LOAN AMT DOCUM BOOK	DOCUM PAGE	TAX ID NUMBER DOCUM NO
0624465	09/13/93 09/15/93 EDWARD RYSEKIEWICZ AND WACLAWA RYSEKIEWICZ HUSBAND AND WIFE 5323 SOUTH NORDICA CHICAGO IL 60638	\$ 80,000		19-07-318-041 93739788 ✓
THE SOUTH 30 FEET OF LOT 9 IN BLOCK 34 IN FREDERICK H. BARTLETT'S THIRD ADDITION TO BARTLETT HIGHLANDS BEING A SUBDIVISION IN THE SOUTHWEST 1/4 OF SECTION 7, TOWNSHIP 38 NORTH, RANGE 13, EAST OF THE THIRD PRINCIPAL MERIDIAN IN COOK COUNTY, ILLINOIS.				
0624467	09/29/93 10/08/93 JOSHUA BABETZ AND ELENA BABETZ 8606 N STANFORD NILES IL 60714	\$ 167,000		09-24-200-048-0000 93808404 ✓
LOT 26 IN BLOCK 1 IN NILES TERRACE, BEING A SUBDIVISION OF PART OF THE WEST HALF OF THE NORTH EAST QUARTER OF SECTION 24, TOWNSHIP 41 NORTH, RANGE 12, EAST OF THE THIRD PRINCIPAL MERIDIAN, ACCORDING TO PLAT THEREOF REGISTERED IN THE OFFICE OF THE REGISTRAR OF TITLES OF COOK COUNTY, ILLINOIS ON MARCH 9, 1956 AS DOCUMENT NUMBER 1655875				
0624470	09/30/93 10/01/93 JOSEF W SUJET AND DEANNA SUJET, HUSBAND AND WIFE 6258 N MAPER CHICAGO IL 60631	\$ 128,000		13062130480000 93789417 ✓
LOT 16 THE NORTH 8 FEET OF LOT 17 IN SCHMIDT BROTHERS SUBDIVISION, BEING A SUBDIVISION OF LOT 2 IN CIRCUIT COURT PARTITION OF THE EAST 30 ACRES OF THE NORTHEAST 1/4 OF THE NORTHEAST 1/4 OF SECTION 6, TOWNSHIP 40 NORTH, RANGE 13, EAST OF THE THIRD PRINCIPAL MERIDIAN, IN COOK COUNTY, ILLINOIS.				
				
0624476	09/13/93 09/24/93 WLADYSLAW PATER AND JADWIGA PATER 3732 N NOTTINGHAM CHICAGO IL 60634	\$ 84,000		13-19-119-047-0000 93767000 ✓
COOK COUNTY, ILLINOIS, THE NORTH 1/2 OF LOT 3 IN BLOCK 8 IN W.F.KAISER AND COMPANY'S ADDISON HEIGHTS SUBDIVISION, BEING A SUBDIVISION OF THE SOUTH 1/2 OF THE NW 1/4 OF SECTION 19, TWP 40 NORTH, RANGE 13, EAST OF THE THIRD PRINCIPAL MERIDIAN.				

95084699

UNOFFICIAL COPY

Property of Cook County Clerk's Office

# UNOFFICIAL COPY

EXHIBIT A

PAGE: 0030

STATE: ILLINOIS  
COUNTY: COOK

LOAN NO	DOCUM DATE RECORD DATE ORIG BORR PROPERTY ADDR LEGAL DESC	ORIG LOAN AMT DOCUM BOOK	DOCUM PAGE	TAX ID NUMBER DOCUM NO
0624478	10/19/93 11/12/93 JERZY KLIMEK MARRIED TO EACH OTHER AND DANUTA KLIMEK, MARRIED TO EACH OTHER. 6545 N NATOMA CHICAGO IL 60631	\$ 150,000		10-31-409-004 93919676 ✓
LOT 18 IN A.J. SCHMID'S FOREST VIEW SUBDIVISION OF THAT PART OF THE SOUTHEAST 1/4 OF SECTION 31, TOWNSHIP 41 NORTH, RANGE 13, EAST OF THE 3RD PRINCIPAL MERIDIAN LYING SOUTHWESTERLY OF THE CENTER LINE OF MILWAUKEE AVENUE & NORTHWESTERLY OF THE NORTHWESTERLY LINE OF BILLY SALDWELL'S RESERVE EXTENDED IN A STRAIGHT LINE TO THE WEST LINE OF SAID SOUTHEAST 1/4 OF THE SOUTHEAST 1/4 OF SECTION 31, AFORESAID, IN COOK COUNTY, ILLINOIS				
0624479	10/14/93 10/21/93 KAZIMIERZ GARB, UNMARRIED PERSON AND TERESA WRZESINSKA, UNMARRIED PERSON 2419 NORTH 70TH AVE ELMWOOD AVE IL 60535	\$ 100,000		12253270410000 93849488 ✓
LOT 66 IN MONT CLARE HOMES ADDITION, IN THE SOUTHWEST 1/4 OF SECTION 25, TOWNSHIP 40 NORTH, RANGE 12, EAST OF THE THIRD PRINCIPAL MERIDIAN.				
0624481	09/22/93 09/30/93 MARIA BULA AND KAZIMIERZ BULA HUSBAND AND WIFE 4227 ELM STREET LYONS IL 60534	\$ 107,000		18011240220000 93786222 ✓
THE NORTH 50.0 FEET OF LOT 45 IN THE THIRD RIVERSIDE ADDITION, BEING A SUBDIVISION OF THE EAST 1078.7 FEET (EXCEPT THE EAST 231 FEET THEREOF) OF THE SOUTH 1/2 OF THE NORTHWEST 1/4 OF SECTION 1, TOWNSHIP 38 NORTH, RANGE 12, EAST OF THE THIRD PRINCIPAL MERIDIAN, IN COOK COUNTY, ILLINOIS				
0624482	09/29/93 10/20/93 JAMES KIM AND SARAH KIM, A/K/A/ HAERYUNG KIM, HIS WIFE 2333 SUSSEX NORTHBROOK IL 60062	\$ 150,000		04-20-408-006 93-842342 ✓
LOT 69 THE WILLOWS WEST, BEING A SUBDIVISION OF THE SOUTHEAST QUARTER (1/4) OF SECTION 20 TOWNSHIP 42 NORTH RANGE 12, EAST OF THE THIRD PRINCIPAL MERIDIAN IN COOK COUNTY, ILLINOIS, WHICH PLAT OF SUBDIVISION WAS RECORDED ON OCTOBER 11, 1967 WITH THE RECORDER OF DEEDS, COOK COUNTY, ILLINOIS, AS DOCUMENT 2028770 IN COOK COUNTY, ILLINOIS.				
0624486	08/27/93 10/06/93 FRANCISCO AREVALO AND GUADALUPE AREVALO AND FRANCISCO AREVALO SR. 2928 N ALLEN CHICAGO IL 60618	\$ 138,150		13-26-215-048-0000 93-808422 ✓
<del>LOT 42 IN BLOCK 8 IN WISNER'S SUBDIVISION OF LOTS 8, 9, 11, AND 12 IN GRAND'S SUBDIVISION OF THE NORTHEAST QUARTER OF SECTION 26, TOWNSHIP 40 NORTH, RANGE 13, EAST OF THE THIRD PRINCIPAL MERIDIAN, IN COOK COUNTY, ILLINOIS.</del>				

Check Document Number 114

95084699

UNOFFICIAL COPY

Property of Cook County Clerk's Office

102

# UNOFFICIAL COPY

EXHIBIT A

PAGE: 0031

STATE: ILLINOIS  
 COUNTY: COOK

LOAN NO	DOCUM DATE RECORD DATE ORIG BORR PROPERTY ADDR LEGAL DESC	ORIG LOAN AMT DOCUM BOOK	DOCUM PAGE	TAX ID NUMBER DOCUM NO
0624487	10/11/93 11/12/93 TERESA MELGAREJO 3027 W HOWARD CHICAGO IL 60645	\$ 50,000		10-25-301-048-0000 93-919646 ✓
	THE WEST 3/4 OF LOT 11 TOGETHER WITH EAST 1/2 OF LOT 12, IN BLOCK 1, IN OLIVER SALINGER AND COMPANY'S MCCORMICK BOULEVARD ADDITION TO ROGERS PARK, A SUBDIVISION OF THE NORTHWEST 1/4 OF THE SOUTHWEST 1/4 OF SECTION 25, TOWNSHIP 41 NORTH, RANGE 13, EAST OF THE THIRD PRINCIPAL MERIDIAN, IN COOK COUNTY, ILLINOIS.			
0624488	09/24/93 09/19/93 WIESLAW RYNDAK AND MALGORZATA RYNDAK 3759 N DECOY AVE CHICAGO IL 60634	\$ 117,000		12-24-219-004-0000 93779995 ✓
	COOK COUNTY, ILLINOIS, LOT 43 IN SAWIAK AND COMPANY'S FIRST ADDITION TO ADISON HEIGHTS A SUBDIVISION OF PART OF LOT 2 IN ASSESOR'S DIVISION OF THE EAST 1/2 OF FRACTIONAL SECTION 24, TWP 40 NORTH, RANGE 12, EAST OF THE THE THIRD PRINCIPAL MERIDIAN			
0624490	10/19/93 10/26/93 TIMOTEI STEF, MARRIED TO LUCIA STEF 4504 N MERRIMAC CHICAGO IL 60634	\$ 117,000		13-17-110-042-0000 938635468 ✓
	LOT 8 IN BLOCK 6 IN SUNNYSIDE HIGHLAND AND THOMAS' COUNTRY CLUB ADDITION TO CHICAGO, BEING A SUBDIVISION OF THE NORTH 20 ACRES OF THE SOUTH 60 ACRES OF THE NORTHWEST 1/4 OF SECTION 17, TOWNSHIP 40 NORTH, RANGE 13, EAST OF THE THIRD PRINCIPAL MERIDIAN, ACCORDING TO PLAT DOCUMENT 853974445 IN COOK COUNTY, ILLINOIS.			
0624493	09/23/93 10/01/93 MIRON TABIC AND DOJNA G TABIC, MARRIED TO EACH OTHER. 8112 N OZARK NILES IL 60714	\$ 124,000		09 24 312 029 0000 092 93-798612 ✓
	LOT 89 IN THE EAST 1/2 OF THE VACATED ALLEY LYING WEST AND ADJOINING IN TRIAD ADDITION TO GRENNAN HEIGHTS, BEING A SUBDIVISION OF THAT PART OF THE SOUTH 1/2 OF THE SOUTH 1/2 OF SECTION 24, TOWNSHIP 41 NORTH, RANGE 12 EAST OF THE THIRD PRINCIPAL MERIDIAN, LYING WEST OF THE CENTER LINE OF MILWAUKEE ROAD AND NORTH OF A STRAIGHT LINE DRAWN FROM A POINT ON THE WEST LINE OF SAID SECTION WHICH IS 82.16 FEET NORTH OF THE SOUTHWEST CORNER THEREOF, TO A POINT ON THE CENTER OF MILWAUKEE ROAD WHICH IS 989.52 FEET NORTHWESTERLY (MEASURED ALONG SAID CENTER LINE) FROM THE POINT OF INTERSECTION OF SAID CENTER LINE WITH THE SOUTH LINE OF SAID SECTIONS 24, IN COOK COUNTY, ILLINOIS.			

Property Clerk's Office

116

95084699

UNOFFICIAL COPY

Property of Cook County Clerk's Office

# UNOFFICIAL COPY

EXHIBIT A

PAGE: 0032

STATE: ILLINOIS  
COUNTY: COOK

LOAN NO	DOCUM DATE RECORD DATE ORIG BOOK PROPERTY ADDR LEGAL DESC	ORIG LOAN AMT DOCUM BOOK	DOCUM PAGE	TAX ID NUMBER DOCUM NO
0624495	10/20/93 11/16/93 RALPH A CILIA 3911 N SCOTT SCHILLER PARK IL 60172	\$ 92,250		12-21-220-004-0000 93-930507 ✓
COOK COUNTY, ILLINOIS, LOT 32, IN EDEN MANOR, BEING A SUBDIVISION OF THE SOUTH 990 FEET OF THE NORTH WEST 1/4 OF THE NE 1/4 OF SECTION 21, TWP 40 N, R 12, EAST OF THE THIRD PRINCIPAL MERIDIAN.				
0624496	10/25/93 11/16/93 CESAR BUCIO, A BACHELOR 6455 N CAMPBELL CHICAGO IL 60645	\$ 191,250		10-36-430-002-0000 93-930478 ✓
THE SOUTH 30 FEET OF THE NORTH 63 FEET OF LOT 16 OF BLOCK 7 IN WILLIAM L. WALLEN'S EDGEWATER GOLF ADDITION TO ROGERS PARK, BEING A SUBDIVISION OF THE SOUTHWEST 1/4 OF THE SOUTHWEST 1/4 SECTION 36, TOWNSHIP 41 NORTH, RANGE 13, EAST OF THE THIRD PRINCIPAL, IN COOK COUNTY, ILLINOIS.				
0624497	10/25/93 11/16/93 IONEL MUJ AND ELENA MUJ 5031 W JEROME SKOKIE IL 60077	\$ 183,750		10-28-406-009-0000 93-930509 ✓
LOTS 91 AND 92 IN GEORGE F. NIXONS AND COMPANY NILES CENTER GARDENS SUBDIVISION ADDITION TO HOWARD LINCOLN AND CICERO SUBDIVISION OF PART OF THE SOUTH EAST QUARTER OF SECTION 28, TOWNSHIP 41 NORTH, RANGE 13, EAST OF THE THIRD PRINCIPAL MERIDIAN, SITUATED IN THE VILLAGE OF SKOKIE, COUNTY OF COOK, IN THE STATE OF ILLINOIS.				
0624498	10/27/93 11/08/93 ADAM KURZAWSKI AND JADWIGA KURZAWSKI, HUSBAND AND WIFE 9219 NORTH ASHLAND NILES IL 60714	\$ 132,000		09142050010000 93-906102 ✓
LOT 10 IN ALLENDALE SUBDIVISION IN THE SOUTHWEST 1/4 OF THE SOUTHWEST 1/4 OF THE NORTHWEST 1/4 IN SECTION 14, TOWNSHIP 44 NORTH, RANGE 12, EAST OF THE THIRD PRINCIPAL MERIDIAN, IN COOK COUNTY, ILLINOIS.				
0624499	10/08/93 10/18/93 WIESLAW DOBRZANSKI AND IWONA DOBRZANSKI, HUSBAND AND WIFE 8307 MERRILL NILES IL 60648	\$ 146,000		09-24-326-004-0000 93-833933 ✓
LOT 29 IN BLOCK 2 IN OAKTON MANOR, BEING A SUBDIVISION OF PART OF THE NORTHWEST 1/4 OF THE SOUTHWEST 1/4 OF SECTION 24, TOWNSHIP NORTH, RANGE 12, EAST OF THE THIRD PRINCIPAL MERIDIAN, ACCORDING TO PLAT THEREOF, REGISTERED IN THE OFFICE OF THE REGISTRAR OF TITLES OF COOK COUNTY, ILLINOIS, ON APRIL 23, A942 AS DOCUMENT NO. 936271, IN COOK COUNTY, ILLINOIS.				

95084099

UNOFFICIAL COPY

Property of Cook County Clerk's Office



# UNOFFICIAL COPY

EXHIBIT A

PAGE: 0036

STATE:  
COUNTY:

ILLINOIS  
COOK

-----  
LOAN NO      DOCUM DATE    ORIG LOAN AMT      DOCUM PAGE      TAX ID NUMBER  
RECORD DATE    DOCUM BOOK      DOCUM NO  
ORIG BORR  
PROPERTY ADDR  
LEGAL DESC

0624518      11/11/93      \$      144,000      13-16-111-016-000  
11/22/93      93952972 ✓  
JAMES E DOLAN AND MARIE T DOLAN  
5509 W LELAND  
CHICAGO IL 60630

LOT 96 AND THE EAST 1/2 OF LOT 97 IN SEVERS' SUBDIVISION JEFFERSON PARK, BEING A SUBDIVISION OF THE WEST 1,367 FEET OF THE NORTH 1/2 OF LOT 4 OF SCHOOL TRUSTEES' SUBDIVISION OF SECTION 16, TOWNSHIP 40 NORTH, RANGE 13, EAST OF THE THIRD PRINCIPAL MERIDIAN COOK CO., ILLINOIS



0624520      10/21/93      \$      100,000      15-20-316-047-0000  
10/25/93      BOX      392      93858672 ✓  
BOGDAN TOMASZEWSKI, UNMARRIED  
11106 SHELLY  
WESTCHESTER IL 60154

LOT 28 (EXCEPT THE PART THAT FOLLOWS: COMMENCING 44.50 FEET NORTHEASTERLY OF THE NORTHWEST CORNER OF LOT 29, ON THE NORTHERLY LINE OF LOT 29, AS EXTENDED, THENCE SOUTHEASTERLY TO THE SOUTHWEST CORNER OF LOT 28, THENCE NORTHEASTERLY TO A POINT IN THE NORTHERLY LINE OF LOT 29 42.0 FEET 1.25 INCHES NORTHEASTERLY OF THE NORTHWESTERLY CORNER OF LOT 29; AND THAT PART OF LOT 29 DESCRIBED AS FOLLOWS: COMMENCING 44.5 FEET NORTHEASTERLY OF THE NORTHWEST CORNER OF LOT 29, IN THE NORTHERLY LINE OF LOT 29, AS EXTENDED, THENCE SOUTHEASTERLY TO THE SOUTHWEST CORNER OF LOT 28, THENCE NORTHWESTERLY TO A POINT IN THE NORTHERLY LINE OF LOT 29 47.0 FEET NORTHEASTERLY OF THE NORTHWESTERLY CORNER OF LOT 29 IN BLOCK 3 IN FAIRLAWN SUBDIVISION, BEING A SUBDIVISION IN THE SOUTHWESTERLY 1/4 OF SECTION 20, TOWNSHIP 39 NORTH, RANGE 12 EAST OF THE THIRD PRINCIPAL MERIDIAN, ACCORDING TO THE PLAT THEREOF RECORDED JUNE 19, 1955 IN THE RECORDER'S OFFICE OF COOK COUNTY, ILLINOIS, AS DOCUMENT 16285188, IN COOK COUNTY, ILLINOIS; ALSO KNOWN AS LOT 2 IN OWNER'S SUBDIVISION OF LOTS 28 AND 29 IN BLOCK 3 IN FAIRLAWN SUBDIVISION, AFORESAID.

0624522      10/07/93      \$      99,500      1407115038000  
10/21/93      93846196 ✓  
CHARLES A BARRIOS AND LUZ M BARRIOS, MARRIED TO EACH OTHER  
2220 W FOSTER  
CHICAGO IL 60625

LOT 142 IN SAM BROWN JR'S FIFTY-NINTH STREET SUBDIVISION IN THE NORTHWEST 1/4 OF SECTION 7, TOWNSHIP 40 NORTH, RANGE 14, EAST OF THE THIRD PRINCIPAL MERIDIAN IN COOK COUNTY, ILLINOIS. 125

95064698

UNOFFICIAL COPY

Property of Cook County Clerk's Office

# UNOFFICIAL COPY

EXHIBIT A

PAGE: 0033

STATE: ILLINOIS  
 COUNTY: COOK

LOAN NO	DOCUM DATE RECORD DATE ORIG BOHR PROPERTY ADDR LEGAL DESC	ORIG LOAN AMT DOCUM BOOK	DOCUM PAGE	TAX ID NUMBER DOCUM NO
0624500	10/28/93 11/09/93 ANDRZEJ SZYMANSKI AND BARBARA SZYMANSKI, HUSBAND AND WIFE 1182 B NICHOLS PALATINE IL 60074	\$ 69,000	370	02-01-101-003-1025 93909952 ✓

PARCEL 1: UNIT 104-1 IN VILLAGE OF THE SUN CONDOMINIUMS, AS DELINEATED ON SURVEY OF THE FOLLOWING DESCRIBED PARCEL OF REAL ESTATE (HEREINAFTER REFERRED TO AS "PARCEL"): PARTS OF THE NORTH EAST 1/4 OF THE NORTH WEST 1/4 OF THE NORTH EAST 1/4 OF SECTION 1, TOWNSHIP 42, RANGE 10 EAST OF THE THIRD PRINCIPAL MERIDIAN, IN COOK COUNTY, ILLINOIS, WHICH SURVEY IS ATTACHED AS EXHIBIT "B" TO DECLARATION MADE BY LASALLE NATIONAL BANK, A NATIONAL BANKING ASSOCIATION, AS TRUSTEE UNDER TRUST AGREEMENT DATED JUNE 1, 1973, AND KNOWN AS TRUST NUMBER 46244, RECORDED IN THE OFFICE OF THE RECORDER OF COOK COUNTY, ILLINOIS, AS DOCUMENT NUMBER 22962239; TOGETHER WITH AN UNDIVIDED 1.250 PER CENT INTEREST IN SAID PARCEL (EXCEPTING FROM SAID PARCEL ALL THE PROPERTY AND SPACE COMPRISING ALL THE UNITS AS DEFINED AND SET FORTH IN SAID DECLARATION AND SURVEY. PARCEL2: EASEMENTS APPURTENANT TO AND FOR THE BENEFIT OF PARCEL 1 AS SET FORTH IN DECLARATION OF EASEMENTS, COVENANTS AND RESTRICTIONS DATED JANUARY 10, 1975 RECORDED JANUARY 14, 1975, AS DOCUMENT NUMBER 22962238 AS AMENDED BY DOCUMENT DATED SEPTEMBER 05, 1976, RECORDED DECEMBER 16, 1976, AS DOCUMENT NUMBER 23750483, AND AS CREATED BY DEED FROM LASALLE NATIONAL BANK, A NATIONAL BANKING ASSOCIATION, AS TRUSTEE UNDER TRUST AGREEMENT DATED JUNE 1, 1973 AND KNOWN AS TRUST NUMBER 46244 TO VILLAGE OF THE SUN LAS HACIENDAS HOMEOWNERS ASSOCIATION DATED DECEMBER 7, 1976 AND RECORDED DECEMBER 16, 1976 AS DOCUMENT NUMBER 23760484.

0624501	09/25/93 10/20/93 PAUL KYUMAN CHAE AND MYUNG JA CHAE, HUSBAND AND WIFE 1633 BARRY LANE GLENVIEW IL 60025	\$ 190,000		0429410015000 93 842417 ✓
---------	--	------------	--	------------------------------

LOT 64 1 GLENBROOK ESTATES, BEING A SUBDIVISION PART OF THE NORTH EAST QUARTER (1/4) OF THE SOUTH EAST QUARTER (1/4) (EXCEPT THE WEST 75.0 FEET OF THE NORTH 580.80 FEET THEREOF) OF SECTION 29, TOWNSHIP 42 NORTH, RANGE 12 EAST OF THE THIRD PRINCIPAL MERIDIAN LYING SOUTH AND WEST OF THE LAND ACQUIRED FOR REALIGNMENT OF LAKE AVENUE AND PFINGSTEN ROAD BY CONDEMNATION CASE NO. 67-6274 TRACT 20 THE PLAT THEREOF RECORDED APRIL 19, 1971 AS DOCUMENT 21451477, IN COOK COUNTY, ILLINOIS.

0624503	11/02/93 11/05/93 STANISLAW BOLEK, UNMARRIED, SINGLE AND LLUCYNA SZAFRAN, UNMARRIED, DIVORCED. 5727 WEST EASTWOOD CHICAGO IL 60630	\$ 110,000		13-17-215-011-0000 93899164 ✓
---------	--	------------	--	----------------------------------

COOK COUNTY, ILLINOIS, LOT 9 IN BLOCK 2 IN SUMME AND STONE'S IRLAND AVENUE SUBDIVISION OF THE SOUTHWEST QUARTER OF THE NE QUARTER OF THE NE QUARTER OF SECTION 17, TWP 40 NORTH, R 13, EAST OF THE THIRD PRINCIPAL MERIDIAN.

95084698

UNOFFICIAL COPY

Property of Cook County Clerk's Office

# UNOFFICIAL COPY

EXHIBIT A

PAGE: 0034

STATE: ILLINOIS  
COUNTY: COOK

LOAN NO	DOCUM DATE RECORD DATE ORIG BORR PROPERTY ADDR LEGAL DESC	ORIG LOAN AMT DOCUM BOOK	DOCUM PAGE	TAX ID NUMBER DOCUM NO
0624504	10/18/93 10/21/93 KAZIMIERA MATKOWSKI AND JAN MATKOWSKI, HUSBAND AND WIFE 3418 NORTH LINDER CHICAGO IL 60634	\$ 156,000		13-21-312-032-0000 93847881 ✓
LOT 3 IN BLOCK 6 IN FRED BUCKS' PORTAGE PART SUBDIVISION IN THE WEST 1/2 OF THE SOUTHWEST 1/4 OF SECTION 21, TOWNSHIP 40 NORTH, RANGE 13, EAST OF THE THIRD PRINCIPAL MERIDIAN IN COOK COUNTY, ILLINOIS.				
0624505	09/22/93 10/07/93 JANUSZ SWIERZEWSKI, A SINGLE PERSON, NEVER MARRIED 301 W. BLACKSTONE WILLOW SPRING IL 60480	\$ 50,000		18 34 107 026 0000 93806780 ✓
LOT 2 IN DANNY'S RESUBDIVISION, BEING A RESUBDIVISION IN SECTIONS 33 AND 34, TOWNSHIP 38 NORTH, RANGE 12, EAST OF THE THIRD PRINCIPAL MERIDIAN, ACCORDING TO PLAT THEREOF REGISTERED IN THE REGISTRAR'S OFFICE OF COOK COUNTY, ON AUGUST 19, 1988 AS DOCUMENT 3733013 IN COOK COUNTY, ILLINOIS.				
0624506	10/27/93 11/30/93 JAVIER HERNANDEZ AND BERTHA HERNANDEZ, HUSBAND AND WIFE 6332 WEST MELROSE CHICAGO IL 60634	\$ 94,400		13203240270000 93971963 ✓
LOT 58 BELMONT AVENUE ADDITION TO CHICAGO BEING A SUBDIVISION OF THE SOUTH 10 ACRES OF THE NORTH 1/2 OF THE SOUTH WEST 1/4 AND THE SOUTH 1/2 OF THE SOUTH 1/2 OF THE SOUTH WEST 1/4 OF SECTION 20 TOWNSHIP 40 NORTH, RANGE 13 EAST OF THE THIRD PRINCIPAL MERIDIAN, IN COOK COUNTY, ILLINOIS.				
0624507	10/04/93 10/12/93 EWA WOJCIK, UNMARRIED 2131 N HARLEM AVE UNIT #329 CHICAGO IL 60635	\$ 56,500		13-31-118-040-1019 93814102
UNIT NO. 329, AS DELINEATED ON THE SURVEY OF THE FOLLOWING DESCRIBED PARCEL OF REAL ESTATE: LOTS 20, 21, 22, AND 23 IN BLOCK 2 IN CHARLES CHRISTMAN'S SECOND HILLSIDE ADDITION TO MONT CLARE, COOK COUNTY, ILLINOIS.				
0624508	11/02/93 11/17/93 ROMAN MATULA AND ZOFIA MATULA 3218 NORTH NORDICA CHICAGO IL 60634	\$ 120,000		13-19-328-029-0000 93937428
LOT 14 IN BLOCK 9 IN BELMONT AVE TERRACE, A SUBDIVISION OF THE WEST 1/2 OF THE SOUTHWEST 1/4 OF SECTION 19, TOWNSHIP 40 NORTH, RANGE 13.				

95084698

UNOFFICIAL COPY

Property of Cook County Clerk's Office

# UNOFFICIAL COPY

EXHIBIT A

PAGE: 0035

STATE: ILLINOIS  
COUNTY: COOK

-----  
LOAN NO            DOCUM DATE    ORIG LOAN AMT            TAX ID NUMBER  
RECORD DATE    DOCUM BOOK            DOCUM PAGE            DOCUM NO  
ORIG BORR  
PROPERTY ADDR  
LEGAL DESC

0624512            10/29/93       \$            61,900                            03-24-202-027-1101  
11/08/93       HOK                            333                            93904165 ✓  
STANISLAW LUBCZAK AND MALGORZATA LUBCZAK, HUSBAND AND WIFE  
918 E OLD WILLOW RD  
UNIT 101  
PROSPECT IL 60070

UNIT NUMBER 918-101 IN THE WILLOW WOODS CONDOMINIUM AS DELINEATED ON A SURVEY OF THE FOLLOWING DESCRIBED REAL ESTATE: PART OF THE NORTHEAST 1/4 OF SECTION 24, TOWNSHIP 42 NORTH, RANGE 11 EAST OF THE THIRD PRINCIPAL MERIDIAN; AND ALSO PART OF LOT 5 IN ASSESSOR'S DIVISION OF THE NORTHWEST 1/4 OF SECTION 19, TOWNSHIP 42 NORTH, RANGE 11 EAST OF THE THIRD PRINCIPAL MERIDIAN, IN COOK COUNTY, ILLINOIS; WHICH SURVEY IS ATTACHED AS EXHIBIT "A" TO THE DECLARATION OF CONDOMINIUM RECORDED AS DOCUMENT 24826422 AS AMENDED FROM TIME TO TIME TOGETHER WITH ITS UNDIVIDED PERCENTAGE INTEREST IN THE COMMON ELEMENTS IN COOK COUNTY, ILLINOIS.



0624514            10/19/93       \$            67,000                            13-34-313-024-0000  
11/16/93    93930520 ✓  
PEDRO SALGADO, AUSENCIA ANAYA  
1701 N KEATING  
CHICAGO IL 60639

COOK COUNTY, LOT 29 IN BLOCK 14 IN LYFORD'S SUBDIVISION OF BLOCKS 13 AND 14 IN O'BRIENS SUBDIVISION IN THE WEST 1/2 OF THE WEST 1/2 OF THE SOUTH WEST 1/4 OF SECTION 30, TOWNSHIP 40 NORTH RANGE 13 EAST OF THE THIRD PRINCIPAL MERIDIAN

0624516            09/30/93       \$            158,500                            08314020510000  
10/20/93    -97-842438 ✓  
GIOVANNI J BRULLO AND DOMENICA BRULLO HUSBAND  
AND WIFE  
733 CLOVER HILL  
ELK GROVE VIL IL 60007

ELK GROVE VILLAGE, COOK COUNTY, ILLINOIS, PARCEL "D" THAT PART OF PLOT 30 IN TALBOT'S MILL, BEING A SUBDIVISION OF PART OF THE S. 1/2 SECTION 31 AND THE S.W. 1/4 OF SECTION 32, ALL IN TWP 41 N., RANGE 11, E. OF THE THIRD PRINCIPAL MERIDIAN, ACCORDING TO PLAN

0624517            10/01/93       \$            100,000                            13-29-121-032-0000  
10/15/93    93830006 ✓  
KAZIMIERZ KAMINSKI, UNMARRIED PERSON  
6343 WEST GEORGE  
CHICAGO IL 60634

LOT 3 IN ERICKSON-KARNUTH RESUBDIVISION OF NORTH 180 FEET SOUTH 55 FEET OF THE NORTH 145 FEET OF THE EAST 124.40 FEET THERETO SECTION 29, TOWNSHIP 40 NORTH, RANGE 13 EAST OF THE THIRD PRINCIPAL MERIDIAN. 137

95084698

UNOFFICIAL COPY

Property of Cook County Clerk's Office



# UNOFFICIAL COPY

EXHIBIT A

PAGE: 0037

STATE: ILLINOIS  
COUNTY: COOK

LOAN NO	DOCUM DATE	ORIG LOAN AMT	DOCUM PAGE	TAX ID NUMBER
0624524	10/01/93	\$ 77,000		12293220290000
	10/27/93			93865246
	EDSON E BANTOYO AND KRISTINE M BANTOYO, HUSBAND AND WIFE			
	820 NORTH JOYCE			
	MELROSE PARK IL 60164			

LOT 6 BLOCK 8 IN THE FOURTH ADDITION TO GRAND AVENUE HIGHLANDS BEING A SUBDIVISION OF PARTS OF THE SOUTHWEST 1/4 AND THE NORTHWEST 1/4 OF SECTION 29, TOWNSHIP 40 NORTH, RANGE 12, EAST OF THE THIRD PRINCIPAL MERIDIAN, IN COOK COUNTY, ILLINOIS.

Property of Cook County Clerk's Office

95084698

UNOFFICIAL COPY

Property of Cook County Clerk's Office

STATE: ILLINOIS  
 COUNTY: COOK

LOAN NO	DOCUM DATE	ORIG LOAN AMT	TAX ID NUMBER
	RECORD DATE	DOCUM BOOK	DOCUM NO
	ORIG BORR	DOCUM PAGE	
	PROPERTY ADDR		
	LEGAL DESC		
0624542	10/27/93 11/18/93	\$ 127,500	<del>APT 12-11-405-019</del> 93942316 ✓
	JOHN JURCZAK AND JADWIGA JURCZAK, HIS WIFE 8279 WINNEMAC NORRIDGE IL 60656		
	LOT 48 IN CUMBERLAND HEIGHTS, A SUBDIVISION IN THE WEST 1/2 OF THE SOUTHEAST 1/4 OF SECTION 11, TOWNSHIP 40 NORTH, RANGE 12.		
0624543	11/11/93 11/21/93	\$ 60,000	16 01 422 014 0000 93-960600 ✓
	EMIL KORPACKI, BACHELOR, AND MARIA IWANIEC, SINGLE WOMAN 2523 WALTON ST CHICAGO IL 60622		
	LOT 10 IN BLOCK 2 IN DEMAREST AND KAMERLING'S COLUMBIAN SUBDIVISION OF THE WEST HALF OF THE SOUTHEAST QUARTER OF THE SOUTHEAST QUARTER OF SECTION 1, TOWNSHIP 39, NORTH, RANGE 13, EAST OF THE THIRD PRINCIPAL MERIDIAN, IN COOK COUNTY, ILLINOIS.		
0624545	11/18/93 12/17/93	\$ 176,000	12-25-227-022-0000 03037971 ✓
	KAZIMIERZ RACHWALSKI, SINGLE PERSON/NEVER MARRIED, AND TADEUSZ, SINGLE PERSON/NEVER MARRIED 2824 74TH AVE ELMWOOD PARK IL 60635		
	THE SOUTH 33 FEET OF LOT 45 IN "ELMWOOD PARK GARDENS" BEING A SUBDIVISION OF THE SOUTH 1/2 OF THE SOUTHWEST 1/4 OF THE NORTHEAST 1/4 OF SECTION 25, TOWNSHIP 40 NORTH, RANGE 12, EAST OF THE THIRD PRINCIPAL MERIDIAN, IN COOK COUNTY, ILLINOIS.		
0624547	11/10/93 11/24/93	\$ 35,000	09364191101008 93-960579 ✓
	JADWIGA RUTKOWSKA, SINGLE WOMAN AND JOSEPH BANDOLA, A MARRIED MAN 6573 NORTHWEST HWY APT #3C CHICAGO IL 60631		
	LOT 11 IN BLUME'S SUBDIVISION OF LOTS 1-6 OF BLOCK 25 AND PART OF BLOCK 26 OF EDISON PARK AND PART OF LOT 2 OF THE SUBDIVISION OF THAT PART OF THE EAST 1/2 OF THE SOUTHEAST 1/4 OF SECTION 36, LYING NORTH OF RAILROAD, ALL IN SECTION 36, TOWNSHIP 41 NORTH, RANGE 12, EAST OF THE THIRD PRINCIPAL MERIDIAN, IN COOK COUNTY, ILLINOIS.		
0624549	10/06/93 11/01/93	\$ 91,000	02272030130000 93-879017 ✓
	ROBERTO DORADO AND GRACIELA DORADO, HUSBAND AND WIFE 1065 S BROCKWAY ST PALATINE IL 60017		
	LOT 8 (EXCEPT THE SOUTH 30 FEET AND EXCEPT THE EAST 162 FEET THEREOF) IN BLOCK 22 IN ARTHUR T. MCINTOSH AND COMPANY'S PALATINE ESTATES UNIT NUMBER 3 IN PARTS OF SECTIONS 26 AND 27, TOWNSHIP 42 NORTH, RANGE 10, EAST OF THE THIRD PRINCIPAL MERIDIAN, IN COOK COUNTY, ILLINOIS		

UNOFFICIAL COPY

Property of Cook County Clerk's Office

# UNOFFICIAL COPY

EXHIBIT A

PAGE: 0039

STATE: ILLINOIS  
COUNTY: COOK

LOAN NO	DOCUM DATE RECORD DATE ORIG BOHR PROPERTY ADDR LEGAL DEBC	ORIG LOAN AMT DOCUM BOOK	DOCUM PAGE	TAX ID NUMBER DOCUM NO
0624550	10/12/93 11/01/93 PETER STACH, UNMARRIED PERSON AND WLADYSLAW STACH, MARRIED 8809 GOLF ROAD APT #3C NILES IL 60714	\$ 54,000		0915202047018 93879046 ✓
	UNIT NUMBER 30 TOGETHER WITH ITS UNDIVIDED PERCENTAGE INTEREST IN THE COMMON ELEMENTS IN HIGHLAND TOWERS CONDOMINIUM AS DELINEATED AND DEFINED IN THE DECLARATION RECORDED AS DOCUMENT NUMBER 25717876, IN PART OF THE NORTHEAST 1/4 OF SECTION 15, TOWNSHIP 41 NORTH, RANGE 12, EAST OF THE THIRD PRINCIPAL MERIDIAN, IN COOK COUNTY, ILLINOIS. PARCEL 11; EASEMENT FOR INGRESS AND EGRESS FOR THE BENEFIT OF PARCEL 1 AS SET FORTH IN THE DECLARATION OF EASEMENTS RECORDED AS DOCUMENT 25717874 IN COOK COUNTY, ILLINOIS			
0624553	11/24/93 12/03/93 MIROSLAW RADLEWSKI, A BACHELOR 253 LEE ST PROSPECT IL 60656	\$ 113,000		03362020170000 93-988686 ✓
	THE NORTH 100 FEET OF LOT 120 IN FOREST RIVER A SUBDIVISION IN THE NORTH 1/2 OF SECTION 36, TOWNSHIP 42 NORTH, RANGE 11 EAST OF THE THIRD PRINCIPAL MERIDIAN ACCORDING TO THE PLAT THEREOF RECORDED NOV. 8, 1934 AS DOCUMENT NO 1497609 IN COOK COUNTY, ILLINOIS.			
0624555	10/28/93 11/08/93 CLIFFORD F ZWEIBRUCK AND LAURA L ZWEIBRUCK, HUSBAND AND WIFE 3 SUSAN DRIVE MT PROSPECT IL 60056	\$ 128,000		08-11-104-002-0000 93904182 ✓
	COOK COUNTY, ILLINOIS, LOT 3 IN BLOCK 1 IN IVERDALE ESTATES, BEING A SUBDIVISION OF PART OF THE SOUTH 1/2 OF THE SOUTHWEST 1/4 OF THE NORTHWEST 1/4 OF SECTION 11 TOWNSHIP 41 NORTH RANGE 11 EAST OF THE THIRD PRINCIPAL MERIDIAN, IN COOK COUNTY, ILLINOIS.			
0624556	12/08/93 12/28/93 MAREK PERKOWSKI, AN UNMARRIED PERSON AND JANUSZ PERKOWSKI, AN UNMARRIED PERSON 5014 NORTH MAJOR CHICAGO IL 60632	\$ 140,000		13-08-414-034-0000 04066632 ✓
	COOK COUNTY, ILLINOIS STATE, CHICAGO CITY, LOT 120 IN THE ZELOSKY'S PARK SUBDIVISION IN THE EAST 1/2 OF THE SOUTH EAST FRACTIONAL 1/4 NORTH OF INDIANA BOUNDARY LINE, OF FRACTIONAL SECTION 8, TOWNSHIP 40 NORTH, RANGE 13, EAST OF THE THIRD PRINCIPAL MERIDIAN, IN COOK COUNTY, ILLINOIS			

95084699

UNOFFICIAL COPY

Property of Cook County Clerk's Office



UNOFFICIAL COPY

Property of Cook County Clerk's Office





UNOFFICIAL COPY

Property of Cook County Clerk's Office

# UNOFFICIAL COPY

EXHIBIT A

PAGE: 0042

STATE: ILLINOIS  
COUNTY: COOK

LOAN NO	DOCUM DATE	ORIG LOAN AMT	DOCUM PAGE	TAX ID NUMBER
	RECORD DATE	DOCUM BOOK		DOCUM NO
	ORIG BORR			
	PROPERTY ADDR			
	LEGAL DESC			
0624578	11/08/93	\$ 100,000		13 28 329 009 0000 359
	11/16/93			93931842 ✓
	EDWARD S KREMPA AND ZENONA Z KREMPA, HUSBAND AND WIFE			
	2435 NORTH LOREL			
	CHICAGO IL 60639			
	LOT 32 IN BLOCK 1 IN DICKEY AND BAKER'S ADDITION TO CRAGIN IN THE			
	SOUTHWEST 1/4 OF THE SOUTHWEST 1/4 OF THE SOUTHWEST 1/4 OF SECTION			
	28, TOWNSHIP 40 NORTH, RANGE 13, EAST OF THE THIRD PRINCIPAL			
	MERIDIAN, IN COOK COUNTY, ILLINOIS			
0624579	17/16/93	\$ 132,500		13203160480000
	07/05/94			94014516 ✓
	MAREK KANTOCH AND URZULA KANTOCH, HUSBAND AND WIFE IN JOINT			
	TENANCY			
	6310 WEST HENDERSON			
	CHICAGO IL 60634			
	LOT 116 AND LOT 117 (EXCEPT THE EASTD 20 FEET THEREOF) IN DILLMAN			
	PLACE, A SUBDIVISION OF THE NORTH 1/2 (EXCEPT THE SOUTH 10 ACRES			
	THEREOF) OF THE SOUTH 1/2 OF THE SOUTHWEST 1/4 OF SECTION 20,			
	TOWNSHIP 40 NORTH, RANGE 13 EAST OF THE THIRD PRINCIPAL MERIDIAN, IN			
	COOK COUNTY, ILLINOIS.			
0624580	01/27/94	\$ 130,150		19-15-222-028-0000
	02/02/94			94109815 ✓
	STANISLAW GACEK AND HALINA GACEK, HUSBAND AND WIFE			
	4018 WEST 58TH ST			
	CHICAGO IL 60629			
	LOT 39, BLOCK 4, IN MURDOCK JAMES AND COMPANY'S CRAWFORD AVENUE			
	ADDITION, BEING A SUBDIVISION OF THE NORTH ONE-HALF OF THE SOUTHEAST			
	ONE-QUARTER OF THE NORTHEAST ONE-QUARTER OF SECTION 15, TOWNSHIP 38			
	NORTH, RANGE 13, EAST OF THE THIRD PRINCIPAL MERIDIAN, IN COOK			
	COUNTY, ILLINOIS.			

95084698

UNOFFICIAL COPY

Property of Cook County Clerk's Office