

UNOFFICIAL COPY

95091615

PLAT

2-7-95


SEE PLAT BOOKS

Property of Cook County Clerk's Office

UNOFFICIAL COPY

Property of Cook County Clerk's Office

UNOFFICIAL COPY



95091615

Area Survey Company

11340 West 159th Street Orland Park, Illinois 80462 • Phone (708) 349-7364 • FAX (708) 349-7372

95091615

CERTIFICATE OF CORRECTION

I, THOMAS J. CESAL, AN ILLINOIS PROFESSIONAL LAND SURVEYOR, DO HEREBY CERTIFY THAT I AM THE SURVEYOR THAT HAS PREPARED THE SUBDIVISION ENTITLED: "HAWTHORN IN THE HILLS, BEING A SUBDIVISION OF PART OF THE NORTHEAST 1/4 AND THE SOUTHEAST 1/4 OF SECTION 34, TOWNSHIP 36 NORTH, RANGE 13, EAST OF THE THIRD PRINCIPAL MERIDIAN, IN COOK COUNTY, ILLINOIS, ACCORDING TO THE PLAT THEREOF RECORDED SEPTEMBER 8, 1993 AS DOCUMENT NUMBER 717575" IS HEREBY CORRECTED AS FOLLOWS:

1. THAT PORTION OF THE SURVEYORS CERTIFICATE THAT CERTIFIES, "THAT PART OF THE PROPERTY COVERED BY THIS PLAT OF SUBDIVISION IS WITHIN A SPECIAL FLOOD HAZARD AREA" IS HEREBY AMENDED, FOR CLARITY, TO READ: "THAT ONLY OUTLOTS A AND B, AS HEREON DRAWN AND INDICATED, ARE LOCATED WITHIN A SPECIAL FLOOD HAZARD AREA".

2. THE ABOVE DESCRIBED SUBDIVISION HAS BEEN RECORDED AS "HAWTHORN IN THE HILLS" AND IS NOW AMENDED AND RE-NAMED "HAWTHORN ON THE LAKES".

DATED THIS 7TH DAY OF FEBRUARY, 1995.

Thomas J. Cesal

ILLINOIS PROFESSIONAL LAND SURVEYOR, NO. 2205 COOK COUNTY RECORDER

DEPT-01 RECORDING \$23.50
15777 TRIM 5296 02/07/95 10:54:00
43136 + 94 * -95 - 09 16 15

- P. I. N. 28-34-400-027
- 28-34-400-029
- 28-34-400-030
- 28-34-201-007
- 28-34-201-008


RECORDING FEE \$ 23.50
DATE 2-7-95 COPIES 6
OK nk

PLAT WITH THIS DOCUMENT

UNOFFICIAL COPY

Property of Cook County Clerk's Office

UNOFFICIAL COPY



95091615

Area Survey Company

11340 West 159th Street Orland Park, Illinois 60462 • Phone (708) 349-7364 • FAX (708) 349-7372

95091615

CERTIFICATE OF CORRECTION

I, THOMAS J. CESAL, AN ILLINOIS PROFESSIONAL LAND SURVEYOR, DO HEREBY CERTIFY THAT I AM THE SURVEYOR THAT HAS PREPARED THE SUBDIVISION ENTITLED: "HAWTHORN IN THE HILLS, BEING A SUBDIVISION OF PART OF THE NORTHEAST 1/4 AND THE SOUTHEAST 1/4 OF SECTION 34, TOWNSHIP 35 NORTH, RANGE 13, EAST OF THE THIRD PRINCIPAL MERIDIAN, IN COOK COUNTY, ILLINOIS, ACCORDING TO THE PLAT THEREOF RECORDED SEPTEMBER 8, 1993 AS DOCUMENT NUMBER 717575" IS HEREBY CORRECTED AS FOLLOWS:

1. THAT PORTION OF THE SURVEYORS CERTIFICATE THAT CERTIFIES, "THAT PART OF THE PROPERTY COVERED BY THIS PLAT OF SUBDIVISION IS WITHIN A SPECIAL FLOOD HAZARD AREA" IS HEREBY AMENDED, FOR CLARITY, TO READ: "THAT ONLY OUTLOTS A AND B, AS HEREON DRAWN AND INDICATED, ARE LOCATED WITHIN A SPECIAL FLOOD HAZARD AREA".

2. THE ABOVE DESCRIBED SUBDIVISION HAS BEEN RECORDED AS "HAWTHORN IN THE HILLS" AND IS NOW AMENDED AND RE-NAMED "HAWTHORN ON THE LAKES".

DATED THIS 7TH DAY OF FEBRUARY, 1995.


Thomas J. Cesal

ILLINOIS PROFESSIONAL LAND SURVEYOR, NO. 2305 COOK COUNTY RECORDER

DEPT-01 RECORDING \$23.50
147777 TRAN 496 02/07/95 10:54:00
3133 + 571 * -95-091615

- P. I. N. 28-34-400-027
- 28-34-400-029
- 28-34-400-030
- 28-34-201-007
- 28-34-201-008

RECORDING FEE \$ 23.50
DATE 2-7-95 COPIES 6
OK hk



UNOFFICIAL COPY

Property of Cook County Clerk's Office