

FMG#: 0007708317  
NAME: DONALD C LANG  
P/O DATE: 01/04/1995



95 FEB -6 PM 12:30

RECORDING 25.00  
# 95098039

57824 C 3877

AFTER RECORDING, FORWARD TO:  
INVERNESS TITLE CORPORATION  
4223 EUCLID AVE.  
ROLLING MEADOWS, IL 60008-

THIS INSTRUMENT PREPARED BY:  
MARCY PETZ  
FLEET MORTGAGE GROUP, INC.  
P.O. BOX 303  
MILWAUKEE, WI 53201

Tax Parcel #:

RELEASE OF MORTGAGE

THIS CERTIFIES that a certain mortgage executed by  
DONALD C LANG AND MARIA T LANG, HIS WIFE

to ALLIED REALTY FINANCIAL CORPORATION

dated August 31st, 1992, and recorded on 09/08/1992 in Mortgage Record  
page, and or Instrument # 92-664818, of the  
records in the office of the Recorder of Cook County, ILLINOIS

more particularly described as follows, to wit:


TAX# 02-01-101-003-1007  
PROPERTY ADDRESS: 1194 A NICHOLS RD. #101-7, PALATINE, IL 60074  
LEGAL ATTACHED

COOK COUNTY  
RECORDER  
JESSE WHITE  
ROLLING MEADOWS

is hereby fully released and satisfied.

IN WITNESS WHEREOF, the undersigned has hereunto set its corporate hand and seal by its proper  
officers, they being thereto duly authorized, this 25th day of January, 1995.

FLEET MORTGAGE CORP.



By Peggy Casey  
PEGGY CASEY  
Its MORTGAGE OFFICER

By Laura Wilke  
LAURA WILKE  
Its MORTGAGE OFFICER

FOR PROTECTION OF OWNER, THIS RELEASE SHALL BE FILED WITH THE RECORDER OR THE  
REGISTRAR OF TITLES IN WHOSE OFFICE THE MORTGAGE OR DEED OF TRUST WAS FILED.

25.00  
RE

UNOFFICIAL COPY

PARCEL 1

UNIT NO. 101-7 IN VILLAGE OF THE SUN LAS HACIENDAS CONDOMINIUM, AS DELINEATED ON SURVEY OF THE FOLLOWING DESCRIBED PARCEL OF REAL ESTATE (HEREINAFTER REFERRED TO AS PARCEL): PARTS OF THE NORTH EAST QUARTER OF THE NORTHWEST QUARTER AND THE NORTH WEST QUARTER OF THE NORTH EAST QUARTER OF SECTION 1, TOWNSHIP 42 NORTH, RANGE 10 EAST OF THE THIRD PRINCIPAL MERIDIAN, IN COOK COUNTY, ILLINOIS, WHICH SURVEY IS ATTACHED AS EXHIBIT "B" TO DECLARATION MADE BY LASALLE NATIONAL BANK, A NATIONAL BANKING ASSOCIATION, AS TRUSTEE UNDER SAID PARCEL (EXCEPTING FROM SAID PARCEL ALL THE PROPERTY AND SPACE COMPRISING ALL THE UNITS AS DEFINED AND SET FORTH IN SAID DECLARATION AND SURVEY.

PARCEL 2:

95098039

EASEMENTS APPURTENANT TO AND FOR THE BENEFIT OF PARCEL 1, AS SET FORTH IN DECLARATION OF EASEMENTS, COVENANTS AND RESTRICTIONS DATED JANUARY 10, 1975 AND RECORDED JANUARY 14, 1975 AS DOCUMENT 22962238 AS AMENDED BY DOCUMENT DATED SEPTEMBER 15, 1976 AND RECORDED DECEMBER 16, 1976 AS DOCUMENT 23750433 AND AS CREATED BY DEED FROM LASALLE NATIONAL BANK, A NATIONAL BANKING ASSOCIATION, AS TRUSTEE UNDER TRUST AGREEMENT DATED JUNE 1, 1973 AND KNOWN AS TRUST NUMBER 46244 TO THE VILLAGE OF THE SUN LAS HACIENDAS HOMEOWNERS ASSOCIATION DATED DECEMBER 7, 1976 AND RECORDED DECEMBER 16, 1976 AS DOCUMENT 23750484, ALL IN COOK COUNTY, ILLINOIS.

\*\*\*\*\*

95098039

# UNOFFICIAL COPY

FMG #: 0007708317  
NAME: DONALD C LANG  
P/O DATE: 01/04/1995


State of WISCONSIN )  
County of MILWAUKEE )


Before me, the undersigned, a Notary Public in and for said County and State this 25th day of January  
19 95, personally appeared PEGGY CASEY and  
LAURA WILKE, the MORTGAGE OFFICER and  
MORTGAGE OFFICER respectively, of

FLEET MORTGAGE CORP.

who as such officers for and on its behalf acknowledged the execution of the foregoing instrument.

Witness my hand and Notarial Seal  
My commission expires: \_\_\_\_\_

  
Notary Public  
HARVEY C VASSER



95098039

IL REL3(041)  
Page 2 of 2

UNOFFICIAL COPY

Property of Cook County Clerk's Office

11/11/2011