

UNOFFICIAL COPY

8806846
11/01/94

RELEASE DEED

MAIL TO:

ANTONIO HERNANDEZ
3700 SOUTH 58TH AVENUE
CICERO, IL 60650

NAME & ADDRESS OF TAXPAYER:

ANTONIO HERNANDEZ
3700 SOUTH 58TH AVENUE
CICERO, IL 60650

DEPT-01 RECORDING \$23.50
T#0014 TRAN 4667 03/07/95 11:50:00
#3631 DT * -95-151062
COOK COUNTY RECORDER

95151062

Dang 9304432

Know All Men by these Presents, That GE CAPITAL MORTGAGE SERVICES, INC.
of the County of CAMDEN and State of NEW JERSEY for and in consideration of
one dollar, and for other good and valuable consideration, the receipt whereof is hereby confessed, do hereby remise,
convey, release and quit-claim unto:

ANTONIO HERNANDEZ LUZ HERNANDEZ

of the County of COOK and State of ILLINOIS all right, title interest, claim
or demand, whatsoever he/she/they may have acquired in, through or by a certain mortgage/note, bearing date
01 / 21 / 91, and recorded in the Recorder's Office of COOK County, in the State of
ILLINOIS, as Document No. 39,9508, to the premises therein described,
situated in the County of COOK, State of ILLINOIS, as follows, to wit:

LOT 313 IN THIRD AUSTIN BOULEVARD ADDITION TO BOULEVARD MANOR, BEING A
SUBDIVISION OF THE SOUTHWEST 1/4 OF THE SOUTHEAST 1/4 OF SECTION 32,
TOWNSHIP 39 NORTH, RANGE 13, EAST OF THE THIRD PRINCIPAL MERIDIAN, IN COOK
COUNTY, ILLINOIS.

TAX # 16-32-419-020 3700 S 58th Ave Cicero

4172173
GIT
Clerk's Office

together with all the appurtenances and privileges thereunto belonging or appertaining.

WITNESS our hands and seal this day January 30, 1995

**FOR THE PROTECTION
OF THE OWNER, THIS
RELEASE SHALL BE
FILED WITH THE
COUNTY RECORDER IN
WHOSE OFFICE THE
MORTGAGE OR DEED
OF TRUST WAS FILED.**

GE CAPITAL MORTGAGE SERVICES, INC.
F/K/A TRAVELERS MORTGAGE SERVICES INC

Jocelyn Schiermeier
JOCELYN SCHIERMEIER
ASSISTANT VICE PRESIDENT
Cynthia E. Brodeur
CYNTHIA E. BRODEUR
ASSISTANT SECRETARY

93-58

UNOFFICIAL COPY

PROPERTY TAX MAP

PROPERTY TAX MAP
SECTION 18
TOWNSHIP 37N
RANGE 10E
COUNTY OF COOK, ILLINOIS

Property of Cook County Clerk's Office

719

PROPERTY TAX MAP
SECTION 18
TOWNSHIP 37N
RANGE 10E
COUNTY OF COOK, ILLINOIS

PROPERTY TAX MAP
SECTION 18
TOWNSHIP 37N
RANGE 10E
COUNTY OF COOK, ILLINOIS


UNOFFICIAL COPY

STATE OF MISSOURI)
County of ST LOUIS) SS

8806846
11/01/94


I, the undersigned, a Notary Public in and for said County, in the State aforesaid, DO HEREBY CERTIFY THAT JOCELYN SCHIERMEIER ASSISTANT VICE PRESIDENT CYNTHIA E. BRODESS ASSISTANT SECRETARY personally known to me to be the same person(s) whose name(s) subscribed to the foregoing instrument, appeared before me this day in person, and acknowledged that they signed, sealed and delivered the said instrument as their free and voluntary act, for the uses and purposes therein set forth, including the release and waiver of the right of homestead.

Given under my hand and notarial seal, January 30, 1995


JOHN ASKEW

, Notary Public

My commission expires on _____, 19____



95151062

JOHN ASKEW
NOTARY PUBLIC STATE OF MISSOURI
ST. LOUIS COUNTY
MY COMMISSION EXP. FEB. 7, 1998

Property of Cook County Clerk's Office

RELEASE DEED

TO

FROM


*Prepared by
The Capital City*

UNOFFICIAL COPY

STATE OF ILLINOIS
COUNTY OF COOK

IN SENATE, January 11, 1900.
REPORT
OF THE
COMMISSIONERS OF THE LAND OFFICE
IN RESPONSE TO A RESOLUTION PASSED BY THE SENATE
MAY 11, 1899, RELATIVE TO THE LANDS BELONGING TO THE STATE
AND THE MANNER OF DISPOSING OF THEM.

ALBION B. HARRIS, Governor.
JAMES H. HARRIS, Secretary of State.
JAMES H. HARRIS, Secretary of State.
JAMES H. HARRIS, Secretary of State.



Property of Cook County Clerk's Office

Vertical text on the left side of the page, possibly a list or index, including the number "1000".