

UNOFFICIAL COPY



RECORDING REQUESTED BY AND
WHEN RECORDED RETURN TO:

96437349

Kelley Drye & Warren
515 South Flower Street, Suite 1100
Los Angeles, California 90071
Attention: Ronald D. Husdon, Esq.

LA 96-00051-AP 182
1996 APR 30 10:16
RECORDED
INDEXED
96437349
PROPERTY RECORDS

3550
137

MODIFICATION OF AMENDED AND RESTATED MORTGAGE AND SECURITY AGREEMENT (QUAKER)

THIS MODIFICATION OF AMENDED AND RESTATED MORTGAGE
AND SECURITY AGREEMENT (this "Modification"), is dated as of April 30, 1996, by
and between SHUWA RIVERFRONT LIMITED PARTNERSHIP ("Mortgagor") and THE
SUMITOMO BANK, LIMITED, LOS ANGELES BRANCH ("Mortgagee").

WITNESSETH

A. Mortgagor previously executed and delivered to Mortgagee that certain
Amended and Restated Mortgage and Security Agreement dated as of January 11, 1996 (the
"Mortgage") and recorded in the Official Records of the Cook County Recorder's Office (the
"Official Records") on February 29, 1996 as Instrument No. 96157847.

B. Mortgagor executed and delivered the Mortgage in order to secure the
loan evidenced by that certain Amended and Restated Secured Promissory Note dated as of
January 11, 1996 (the "Note") in the principal amount of \$21,000,000, executed and
delivered by Mortgagor for the benefit of Mortgagee.

C. Mortgagor and Mortgagee have amended the terms of the Note
pursuant to an Amendment to Loan Agreement, Note and Related Loan Documents of even
date herewith (the "Amendment").

D. The Mortgage encumbers that certain real property owned by
Mortgagor described in Exhibit "A" hereto (the "Property").

96437349

NOW THEREFORE, in consideration of the foregoing premises and for other
good and valuable consideration, the receipt and sufficiency of which are hereby
acknowledged, Mortgagor and Mortgagee agree as follows:

1. The Mortgage is hereby modified to provide that (i) all references to
the "Note" in the Mortgage shall mean and refer to the Note as amended by the Amendment.

N 9600051 AP 182

UNOFFICIAL COPY

11/11/11

Property of Cook County Clerk's Office

UNOFFICIAL COPY

2. From and after the date hereof, all references in the Mortgage to the "Mortgage" shall be and be deemed to be references to the Mortgage as modified by this Modification.

3. Except as specifically modified herein, the Mortgage shall remain in full force and effect as originally written. Nothing herein shall be deemed or construed to be an impairment of the lien of the Mortgage, and the lien of the Mortgage shall remain a lien encumbering the Property.


4. The provisions hereof shall bind and inure to the benefit of the respective heirs, administrators, executors, legal representatives, successors and assigns of the parties hereto.

IN WITNESS WHEREOF, Mortgagor and Mortgagee have executed this Modification as of the date first above written.

**SHUWA RIVERFRONT LIMITED
PARTNERSHIP, an Illinois limited partnership**

By: Shuwa Corporation of Chicago,
its general partner


SIGNATURE MUST BE NOTARIZED

By: 

Takaji Kobayashi,
President

THE SUMITOMO BANK, LIMITED

SIGNATURE MUST BE NOTARIZED

By: 

Name: GORO HIRAI
JOINT GENERAL MANAGER
Title: _____

96427049

UNOFFICIAL COPY

Property of Cook County Clerk's Office

UNOFFICIAL COPY

CALIFORNIA ALL-PURPOSE ACKNOWLEDGMENT

No. 5907


State of CALIFORNIA

County of LOS ANGELES

On MAY 24, 1996, before me, CHRISTINE DE FALCO, NOTARY PUBLIC,
DATE NAME, TITLE OF OFFICER - E.O., "JANE DOE, NOTARY PUBLIC"

personally appeared TAKAJI KOBAYASHI
NAME(S) OF SIGNER(S)

personally known to me ~~OR~~ proved to me on the basis of satisfactory evidence to be the person(s) whose name(s) is/are subscribed to the within instrument and acknowledged to me that he/she/they executed the same in his/her/their authorized capacity(ies), and that by his/her/their signature(s) on the instrument the person(s), or the entity upon behalf of which the person(s) acted, executed the instrument.



WITNESS my hand and official seal.

Christine De Falco
SIGNATURE OF NOTARY

OPTIONAL

Though the data below is not required by law, it may prove valuable to persons relying on the document and could prevent fraudulent reattachment of this form.

CAPACITY CLAIMED BY SIGNER

- INDIVIDUAL
- CORPORATE OFFICER
PRESIDENT
TITLE(S)
- PARTNER(S) LIMITED
 GENERAL
- ATTORNEY-IN-FACT
- TRUSTEE(S)
- GUARDIAN/CONSERVATOR
- OTHER: _____

DESCRIPTION OF ATTACHED DOCUMENT

MODIFICATION OF AMENDED AND RESTATED MORTGAGE AND SECURITY AGREEMENT (QUAKER)

TITLE OR TYPE OF DOCUMENT

2
NUMBER OF PAGES

APRIL 30, 1996
DATE OF DOCUMENT

SIGNER IS REPRESENTING:
NAME OF PERSON(S) OR ENTITY(IES)

SHUYA INVESTMENTS CORP.

FOR: THE SUMITOMO BANK, LTD.
SIGNER(S) OTHER THAN NAMED ABOVE

96427049

UNOFFICIAL COPY

Property of Cook County Clerk's Office

UNOFFICIAL COPY

CALIFORNIA ALL-PURPOSE ACKNOWLEDGMENT

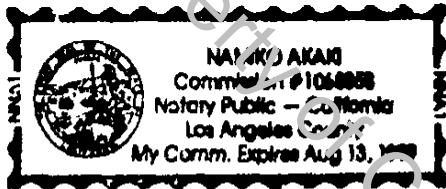
State of California

County of Los Angeles

On May 28, 1996 before me, Namiko Akaki, Notary Public

Date
personally appeared Goro Hirai Name and Title of Officer (e.g., "Jane Doe, Notary Public")
Name(s) of Signer(s)

personally known to me ~~OR~~ ~~proved to me on the basis of satisfactory evidence~~ to be the person~~s~~ whose name~~s~~ ~~is~~~~s~~ subscribed to the within instrument and acknowledged to me that ~~he~~~~she~~~~they~~ executed the same in ~~his~~~~her~~~~their~~ authorized capacity~~(ies)~~, and that by ~~his~~~~her~~~~their~~ signature~~s~~ on the instrument the person~~s~~, or the entity upon behalf of which the person~~s~~ acted, executed the instrument.



WITNESS my hand and official seal.

Namiko Akaki
Signature of Notary Public

OPTIONAL

Though the information below is not required by law, it may prove valuable to persons relying on the document and could prevent fraudulent removal and reattachment of this form to another document.

Description of Attached Document

Title or Type of Document: Modification of Amended and Restated Mortgage and Security Agreement (Quaker)


Document Date: April 30, 1996 Number of Pages: 2

Signer(s) Other Than Named Above: Takaji Kobayashi, President of Shuwa Investments Corp.

Capacity~~(ies)~~ Claimed by Signer~~(s)~~

Signer's Name: Goro Hirai


- Individual
- Corporate Officer Joint General Manager
- Partner — Limited General
- Attorney-in-Fact
- Trustee
- Guardian or Conservator
- Other: _____



Signer is Representing:
The Sumitomo Bank, Ltd.

Signer's Name: _____


- Individual
- Corporate Officer
- Partner — Limited General
- Attorney-in-Fact
- Trustee
- Guardian or Conservator
- Other: _____



Signer is Representing: _____

UNOFFICIAL COPY

Property of Cook County Clerk's Office



UNOFFICIAL COPY

PARCEL 1:

THAT PART OF BLOCK 2 IN ORIGINAL TOWN OF CHICAGO IN SECTION 9, TOWNSHIP 39 NORTH, RANGE 14 EAST OF THE THIRD PRINCIPAL MERIDIAN AT AND BELOW THE HORIZONTAL PLANE OF +50.00 FEET ABOVE CHICAGO CITY DATUM, BOUNDED AND DESCRIBED AS FOLLOWS:

BEGINNING AT THE POINT OF INTERSECTION OF THE EAST LINE OF NORTH CLARK STREET (ALSO BEING THE WEST LINE OF LOT 4 AND 5 IN SAID BLOCK 2) AND THE NORTH LINE OF THE CHICAGO RIVER, AS OCCUPIED; THENCE NORTH ALONG THE EAST LINE OF SAID NORTH CLARK STREET A DISTANCE OF 300.43 FEET; THENCE EAST AT RIGHT ANGLES TO THE LAST DESCRIBED LINE A DISTANCE OF 134.10 FEET; THENCE SOUTH ALONG A LINE 134.10 FEET EAST OF AND PARALLEL WITH THE EAST LINE OF SAID NORTH CLARK STREET A DISTANCE OF 305.09 FEET TO A POINT ON THE NORTH LINE OF SAID CHICAGO RIVER, AS OCCUPIED; THENCE WEST ALONG THE NORTH LINE OF SAID CHICAGO RIVER, AS OCCUPIED, A DISTANCE OF 134.18 FEET TO THE POINT OF BEGINNING, IN COOK COUNTY, ILLINOIS.

ALSO

THAT PART OF BLOCK 2 IN ORIGINAL TOWN OF CHICAGO IN SECTION 9, TOWNSHIP 39 NORTH, RANGE 14 EAST OF THE THIRD PRINCIPAL MERIDIAN AND ABOVE THE HORIZONTAL PLANE OF +50.00 FEET ABOVE CHICAGO CITY DATUM, BOUNDED AND DESCRIBED AS FOLLOWS:

BEGINNING AT THE POINT OF INTERSECTION OF THE EAST LINE OF NORTH CLARK STREET (ALSO BEING THE WEST LINE OF LOTS 4 AND 5 IN SAID BLOCK 2) AND THE NORTH LINE OF THE CHICAGO RIVER, AS OCCUPIED; THENCE NORTH ALONG THE EAST LINE OF SAID NORTH CLARK STREET A DISTANCE OF 300.43 FEET; THENCE EAST AT RIGHT ANGLES TO THE LAST DESCRIBED LINE A DISTANCE OF 136.10 FEET; THENCE SOUTH ALONG A LINE 136.10 FEET EAST OF AND PARALLEL WITH THE EAST LINE OF SAID NORTH CLARK STREET A DISTANCE OF 305.16 FEET TO A POINT OF THE NORTH LINE OF SAID CHICAGO RIVER, AS OCCUPIED, A DISTANCE OF 136.18 FEET TO THE POINT OF BEGINNING, IN COOK COUNTY, ILLINOIS.

PARCEL 2:

EASEMENTS APPURTENANT TO AND FOR THE BENEFIT OF PARCEL 1 AS DESCRIBED IN THE EASEMENT AND OPERATING AGREEMENT DATED AS OF JANUARY 14, 1986 AND RECORDED JANUARY 21, 1986 AS DOCUMENT NUMBER 86025944 MADE BY AND BETWEEN, LASALLE NATIONAL BANK, AS TRUSTEE UNDER TRUST AGREEMENT DATED MARCH 1, 1986 AND KNOWN AS TRUST NUMBER 109495, LASALLE NATIONAL BANK, AS TRUSTEE UNDER TRUST AGREEMENT DATED JUNE 29, 1981 AND KNOWN AS TRUST NUMBER 104102, OXFORD PROPERTIES, INC., LASALLE NATIONAL BANK, AS TRUSTEE UNDER TRUST AGREEMENT DATED SEPTEMBER 20, 1985 AND KNOWN AS TRUST NUMBER 110339 AND THE JDC-TISHMAN, CHICAGO HOTEL COMPANY, AS AMENDED BY FIRST AMENDMENT TO EASEMENT AND OPERATING AGREEMENT DATED AUGUST 23, 1989 AND RECORDED AUGUST 24, 1989 AS DOCUMENT 88384561 MADE BY AND BETWEEN LASALLE NATIONAL BANK AS TRUSTEE UNDER TRUST NUMBER 109495, LASALLE NATIONAL BANK AS TRUSTEE UNDER TRUST NUMBER 104102, LASALLE NATIONAL BANK AS TRUSTEE UNDER TRUST NUMBER 112420, QUAKER TOWER PARTNERSHIP, BCE DEVELOPMENT PROPERTIES, INC., LASALLE NATIONAL BANK AS TRUSTEE UNDER TRUST NUMBER 110339 AND JDC CHICAGO HOTEL LIMITED PARTNERSHIP, OVER, UNDER AND UPON PORTIONS OF THE FOLLOWING DESCRIBED LAND:

THAT PART OF BLOCK 2 IN ORIGINAL TOWN OF CHICAGO IN SECTION 9, TOWNSHIP 39 NORTH, RANGE 14 EAST OF THE THIRD PRINCIPAL MERIDIAN, AT AND BELOW THE HORIZONTAL PLANE OF +50.00 FEET ABOVE CHICAGO CITY DATUM BOUNDED AND DESCRIBED AS FOLLOWS:

UNOFFICIAL COPY

Property of Cook County Clerk's Office

UNOFFICIAL COPY

BEGINNING AT THE POINT OF INTERSECTION OF THE WEST LINE OF NORTH DEARBORN STREET (ALSO BEING THE EAST LINE OF LOTS 1 AND 8 IN SAID BLOCK 2) AND THE NORTH LINE OF THE CHICAGO RIVER, AS OCCUPIED; THENCE WEST ALONG THE NORTH LINE OF SAID CHICAGO RIVER, AS OCCUPIED A DISTANCE OF 187.48 FEET TO A POINT ON A LINE 134.10 FEET EAST (AS MEASURED AT RIGHT ANGLES) OF AND PARALLEL WITH THE EAST LINE OF NORTH CLARK STREET; THENCE NORTH ALONG SAID LINE (SAID LINE ALSO BEING THE EAST FACE OF AN EXISTING CONCRETE FOUNDATION WALL AND ITS NORTHERLY AND SOUTHERLY EXTENSION THEREOF) A DISTANCE OF 305.09 FEET; THENCE EAST AT RIGHT ANGLES TO THE LAST DESCRIBED LINE A DISTANCE OF 187.37 FEET TO A POINT ON THE WEST LINE OF SAID NORTH DEARBORN STREET; THENCE SOUTH ALONG THE WEST LINE OF SAID NORTH DEARBORN STREET A DISTANCE OF 311.60 FEET TO THE POINT OF BEGINNING;

AND

THAT PART OF BLOCK 2 IN ORIGINAL TOWN OF CHICAGO IN SECTION 9, TOWNSHIP 39 NORTH, RANGE 14 EAST OF THE THIRD PRINCIPAL MERIDIAN, AT THE ABOVE THE HORIZONTAL PLANE OF +50.00 FEET ABOVE CHICAGO CITY DATUM BOUNDED AND DESCRIBED AS FOLLOWS:

BEGINNING AT THE POINT OF INTERSECTION OF THE WEST LINE OF NORTH DEARBORN STREET (ALSO BEING THE EAST LINE OF LOTS 1 AND 8 IN SAID BLOCK 2) AND THE NORTH LINE OF THE CHICAGO RIVER, AS OCCUPIED; THENCE WEST ALONG THE NORTH LINE OF SAID CHICAGO RIVER, AS OCCUPIED, A DISTANCE OF 185.48 FEET TO A POINT ON A LINE 136.10 FEET EAST (AS MEASURED AT RIGHT ANGLES) OF AND PARALLEL WITH THE EAST LINE OF NORTH CLARK STREET; THENCE NORTH ALONG SAID LINE A DISTANCE OF 305.16 FEET; THENCE EAST AT RIGHT ANGLES TO THE LAST DESCRIBED LINE A DISTANCE OF 186.37 FEET TO A POINT ON THE WEST LINE OF SAID NORTH DEARBORN STREET; THENCE SOUTH ALONG THE WEST LINE OF SAID NORTH DEARBORN STREET A DISTANCE OF 311.60 FEET TO THE POINT OF BEGINNING. IN COOK COUNTY, ILLINOIS.

PARCEL 3:

EASEMENTS APPURTENANT TO AND FOR THE BENEFIT OF PARCEL 1, AS DESCRIBED IN THE PARKING AGREEMENT DATED AS OF JANUARY 14, 1980 AND RECORDED JANUARY 21, 1966 AS DOCUMENT NO. 86025945 MADE BY AND BETWEEN LASALLE NATIONAL BANK, AS TRUSTEE UNDER TRUST AGREEMENT DATED SEPTEMBER 20, 1985 AND KNOWN AS TRUST NUMBER 110339, THE JDC-TISHMAN CHICAGO HOTEL COMPANY, LASALLE NATIONAL BANK, AS TRUSTEE UNDER TRUST AGREEMENT DATED MARCH 1, 1985 AND KNOWN AS TRUST NUMBER 109495, OXFORD PROPERTIES, INC., AND LASALLE NATIONAL BANK, AS TRUSTEE UNDER TRUST AGREEMENT DATED JUNE 26, 1981 AND KNOWN AS TRUST NUMBER 104102, OVER, ACROSS, UNDER AND UPON PORTIONS OF THE FOLLOWING DESCRIBED LAND:

THAT PART OF BLOCK 2 IN ORIGINAL TOWN OF CHICAGO IN SECTION 9, TOWNSHIP 39 NORTH, RANGE 14 EAST OF THE THIRD PRINCIPAL MERIDIAN, AT AND BELOW THE HORIZONTAL PLANE +50.00 FEET ABOVE THE CHICAGO CITY DATUM, BOUNDED AND DESCRIBED AS FOLLOWS:

BEGINNING AT THE POINT OF INTERSECTION OF THE WEST LINE OF NORTH DEARBORN STREET (ALSO BEING THE EAST LINE OF LOTS 1 AND 8 IN SAID BLOCK 2) AND THE NORTH LINE OF THE CHICAGO RIVER, AS OCCUPIED; THENCE WEST ALONG THE NORTH LINE OF SAID CHICAGO RIVER, AS OCCUPIED, A DISTANCE OF 187.48 FEET TO A POINT ON A LINE 134.10 FEET EAST (AS MEASURED AT RIGHT ANGLES) OF AND PARALLEL WITH THE EAST LINE OF NORTH CLARK STREET; THENCE NORTH ALONG SAID LINE (SAID LINE ALSO BEING THE EAST FACE OF AN EXISTING CONCRETE FOUNDATION WALL AND ITS NORTHERLY AND SOUTHERLY EXTENSION THEREOF) A DISTANCE OF 305.09 FEET; THENCE EAST AT RIGHT ANGLES TO THE LAST DESCRIBED LINE A DISTANCE OF 187.37 FEET TO A POINT ON THE WEST LINE OF SAID NORTH DEARBORN STREET; THENCE SOUTH ALONG THE WEST LINE OF SAID NORTH DEARBORN STREET A DISTANCE OF 311.60 FEET TO THE POINT OF

55427049

UNOFFICIAL COPY

Property of Cook County Clerk's Office

UNOFFICIAL COPY

BEGINNING;

AND

THAT PART OF BLOCK 2 IN ORIGINAL TOWN OF CHICAGO IN SECTION 9, TOWNSHIP 39 NORTH, RANGE 14 EAST OF THE THIRD PRINCIPAL MERIDIAN, AT AND ABOVE THE HORIZONTAL PLANE +60.00 FEET ABOVE CHICAGO CITY DATUM BOUNDED AND DESCRIBED AS FOLLOWS:

BEGINNING AT THE POINT OF INTERSECTION OF THE WEST LINE OF NORTH DEARBORN STREET (ALSO BEING THE EAST LINE OF LOTS 1 AND 6 IN SAID BLOCK 2) AND THE NORTH LINE OF THE CHICAGO RIVER, AS OCCUPIED; THENCE WEST ALONG THE NORTH LINE OF SAID CHICAGO RIVER, AS OCCUPIED, A DISTANCE OF 185.48 FEET TO A POINT ON A LINE 136.10 FEET EAST (AS MEASURED AT RIGHT ANGLES) OF AND PARALLEL WITH THE EAST LINE OF NORTH CLARK STREET; THENCE NORTH ALONG SAID LINE A DISTANCE OF 305.16 FEET; THENCE EAST AT RIGHT ANGLES TO THE LAST DESCRIBED LINE A DISTANCE OF 185.37 FEET TO A POINT ON THE WEST LINE OF SAID NORTH DEARBORN STREET; THENCE SOUTH ALONG THE WEST LINE OF SAID NORTH DEARBORN STREET, A DISTANCE OF 311.60 FEET TO THE POINT OF BEGINNING.

PARCEL 4:

EASEMENT APPURTENANT TO AND FOR THE BENEFIT OF PARCEL 1, AS DESCRIBED IN THE GRANT OF AUTOMOBILE ACCESS EASEMENT DATED AUGUST 23, 1988 AND RECORDED AUGUST 24, 1988 AS DOCUMENT 82384566 MADE BY AND BETWEEN LASALLE NATIONAL BANK, AS TRUSTEE UNDER TRUST AGREEMENT DATED JUNE 29, 1967 AND KNOWN AS TRUST NUMBER 104102 (THE GRANTOR) AND SHUWA RIVERFRONT LIMITED PARTNERSHIP, AN ILLINOIS LIMITED PARTNERSHIP, OVER, ACROSS, UNDER AND UPON PORTIONS OF THE FOLLOWING DESCRIBED LAND:

THAT PART OF BLOCK 2 IN ORIGINAL TOWN OF CHICAGO IN SECTION 9, TOWNSHIP 39 NORTH, RANGE 14 EAST OF THE THIRD PRINCIPAL MERIDIAN, BOUNDED AND DESCRIBED AS FOLLOWS:

BEGINNING AT THE INTERSECTION OF THE EAST LINE OF NORTH CLARK STREET (ALSO BEING THE WEST LINE OF LOT 5 IN SAID BLOCK 2) AND THE SOUTH LINE OF WEST KINZIE STREET (ALSO BEING THE NORTH LINE OF LOTS 5 THROUGH 8, BOTH INCLUSIVE, IN SAID BLOCK 2); THENCE EAST ALONG THE SOUTH LINE OF SAID WEST KINZIE STREET A DISTANCE OF 321.47 FEET TO THE WEST LINE OF NORTH DEARBORN STREET; THENCE SOUTH ALONG THE WEST LINE OF SAID NORTH DEARBORN STREET (ALSO BEING THE EAST LINE OF LOT 3 IN SAID BLOCK 2) A DISTANCE OF 178.60 FEET TO A POINT 311.60 FEET NORTH (AS MEASURED ALONG SAID WEST LINE OF NORTH DEARBORN STREET) OF THE CHICAGO RIVER, AS OCCUPIED; THENCE WEST A DISTANCE OF 321.47 FEET TO A POINT OF THE EAST LINE OF SAID NORTH CLARK STREET 300.43 FEET NORTH (AS MEASURED ALONG SAID EAST LINE OF NORTH CLARK STREET) OF SAID CHICAGO RIVER, AS OCCUPIED; THENCE NORTH ALONG THE EAST LINE OF SAID NORTH CLARK STREET A DISTANCE OF 177.86 FEET TO THE POINT OF BEGINNING.

PARCEL 5:

EASEMENT APPURTENANT TO AND FOR THE BENEFIT OF PARCEL 1, OF THE PARKING FACILITY FOR USE AND ENJOYMENT AS A GARAGE, AS DESCRIBED IN ARTICLE III OF

96437049

UNOFFICIAL COPY

Property of Cook County Clerk's Office

UNOFFICIAL COPY

PARKING AGREEMENT DATED JANUARY 14, 1986 AND RECORDED JANUARY 21, 1986 AS DOCUMENT 86025945 MADE BY AND BETWEEN LASALLE NATIONAL BANK AS TRUSTEE UNDER TRUST NUMBER 110339, THE JDC-TISHMAN CHICAGO HOTEL COMPANY, LASALLE NATIONAL BANK AS TRUSTEE UNDER TRUST NUMBER 109493, OXFORD PROPERTIES, INC., AND LASALLE NATIONAL BANK, AS TRUSTEE UNDER TRUST NUMBER 104102, OVER THE FOLLOWING DESCRIBED LAND:

THAT PART OF BLOCK 2 IN ORIGINAL TOWN OF CHICAGO IN SECTION 9, TOWNSHIP 39 NORTH, RANGE 14 EAST OF THE THIRD PRINCIPAL MERIDIAN BOUNDED AND DESCRIBED AS FOLLOWS:

COMMENCING AT THE POINT OF INTERSECTION OF THE SOUTH LINE OF WEST KINZIE STREET (ALSO BEING THE NORTH LINE OF LOTS 5, 6, 7 AND 8 IN SAID BLOCK 2) AND THE EAST LINE OF NORTH CLARK STREET (ALSO BEING THE WEST LINE OF LOTS 4 AND 5 IN SAID BLOCK 2); THENCE SOUTH 0 DEGREES WEST ALONG SAID EAST LINE OF NORTH CLARK STREET A DISTANCE OF 241.98 FEET; THENCE EAST AT RIGHT ANGLES TO THE LAST DESCRIBED LINE, HAVING A BEARING OF SOUTH 90 DEGREES EAST A DISTANCE OF 135.02 FEET TO A POINT OF BEGINNING, SAID POINT BEING THE INSIDE FACE OF THE GARAGE WALL; THE FOLLOWING DESCRIBED LINES ARE MEASURED ALONG THE INSIDE FACE OF SAID GARAGE WALL; THENCE SOUTH 30 DEGREES EAST A DISTANCE OF 3.05 FEET; THENCE SOUTH 0 DEGREES WEST A DISTANCE OF 1.35 FEET; THENCE SOUTH 90 DEGREES EAST A DISTANCE OF 10.47 FEET; THENCE NORTH 0 DEGREES EAST A DISTANCE OF 4.95 FEET; THENCE SOUTH 90 DEGREES EAST A DISTANCE OF 36.71 FEET; THENCE SOUTH 0 DEGREES WEST A DISTANCE OF 138.22 FEET; THENCE SOUTH 30 DEGREES EAST A DISTANCE OF 12.69 FEET; THENCE SOUTH 0 DEGREES WEST A DISTANCE OF 67.46 FEET; THENCE NORTH 90 DEGREES WEST A DISTANCE OF 16.86 FEET; THENCE SOUTH 0 DEGREES WEST A DISTANCE OF 7.14 FEET; THENCE NORTH 90 DEGREES WEST A DISTANCE OF 19.22 FEET; THENCE NORTH 0 DEGREES EAST A DISTANCE OF 5.05 FEET; THENCE NORTH 90 DEGREES WEST A DISTANCE OF 76.84 FEET; THENCE NORTH 0 DEGREES EAST A DISTANCE OF 26.16 FEET; THENCE SOUTH 90 DEGREES EAST A DISTANCE OF 2.01 FEET; THENCE NORTH 0 DEGREES EAST A DISTANCE OF 27.09 FEET; THENCE NORTH 90 DEGREES WEST A DISTANCE OF 1.99 FEET; THENCE NORTH 0 DEGREES EAST A DISTANCE OF 143.53 FEET; THENCE SOUTH 90 DEGREES EAST A DISTANCE OF 2.02 FEET; THENCE NORTH 0 DEGREES EAST A DISTANCE OF 14.44 FEET; THENCE NORTH 90 DEGREES WEST A DISTANCE OF 1.96 FEET; THENCE NORTH 0 DEGREES EAST A DISTANCE OF 12.95 FEET TO THE POINT OF BEGINNING, IN COOK COUNTY, ILLINOIS.

PERMANENT TR. Number: 17-09-409-006

Address of Property: 321. N. CLARK ST.
Chicago, IL

UNOFFICIAL COPY

Property of Cook County Clerk's Office