

UNOFFICIAL COPY

**Warranty Deed  
TENANCY BY THE ENTIRETY  
Statutory (ILLINOIS)  
(Individual to Individual)**

CAUTION: Consult a lawyer before using or acting under this form. Neither the publisher nor the seller of this form makes any warranty with respect thereto including any warranty of merchantability or fitness for a particular purpose.

THE GRANTOR (NAME AND ADDRESS)

RICHARD SCIORTINO  
and ELIZABETH SCIORTINO,  
HUSBAND & WIFE

96631818

DEPT-01 RECORDING \$27.00  
T#0012 TRAN 1733 08/16/96 14:54:00  
#8505 CG \*-96-631818  
COOK COUNTY RECORDER

(The Above Space For Recorder's Use Only)

of the City of Chicago County  
of Cook State of Illinois

for and in consideration of TEN DOLLARS, and other valuable consideration  
in hand paid, CONVEY and WARRANT to

SHELDON G. PARKER and PAMELA PARKER

(NAME AND ADDRESS OF GRANTEE(S))

as husband and wife, as TENANTS BY THE ENTIRETY and not as Joint Tenants with rights of survivorship, nor as Tenants in Common, the following described Real Estate situated in the County of COOK in the State of Illinois, to wit: (See reverse side for legal description.) hereby releasing and waiving all rights under and by virtue of the Homestead Exemption Laws of the State of Illinois \* TO HAVE AND TO HOLD said premises as husband and wife, not as Joint Tenants nor as Tenants in Common but as TENANTS BY THE ENTIRETY forever. SUBJECT TO: General taxes for 1995 and subsequent years and

Permanent Index Number (PIN): 17-21-211-036-0000; 17-21-211-041-0000

Address(es) of Real Estate: 1436 S. Federal, #B, Chicago, IL 60605

DATED this 31 day of July 1996

PLEASE  
PRINT OR  
TYPE NAME(S)  
BELOW  
SIGNATURE(S)

RICHARD SCIORTINO

ELIZABETH SCIORTINO

State of Illinois, County of COOK ss. I, the undersigned, a Notary Public in and for said County, in the State aforesaid, DO HEREBY CERTIFY that

RICHARD SCIORTINO & ELIZABETH SCIORTINO, HUSBAND & WIFE  
personally known to me to be the same persons whose names are subscribed to the foregoing instrument, appeared before me this day in person, and acknowledged that they signed, sealed and delivered the said instrument as their free and voluntary act, for the uses and purposes therein set forth, including the release and waiver of the right of homestead.

IMPRESS SEAL HERE

Given under my hand and official seal, this 31st day of July 1996

Commission expires 19

NOTARY PUBLIC

This instrument was prepared by FEDERIC N. SCOVELL, III, 180 W. Washington, #500, Chicago, IL 60602  
(NAME AND ADDRESS)

\*If Grantor is also Grantee you may wish to strike Release and Waiver of Homestead Rights.






96631818

UNOFFICIAL COPY

Legal Description

of premises commonly known as 1436 S. Federal, #B, Chicago, Illinois 60605

SEE LEGAL DESCRIPTION ATTACHED.



SEND SUBSEQUENT TAX BILLS TO:

MAIL TO:

M. M. York  
(Name)  
3442 N. Southport  
(Address)  
Chicago IL 60657  
(City, State and Zip)

Pamela + Sheldon Pankin  
(Name)  
1436 S. Federal St. #B  
(Address)  
Chicago IL 60605  
(City, State and Zip)

OR

RECORDER'S OFFICE BOX NO. \_\_\_\_\_

# UNOFFICIAL COPY

## LEGAL DESCRIPTION

### PARCEL 1:

THAT PART OF BLOCK 7 IN DEARBORN PARK UNIT 2 BEING A RESUBDIVISION OF SUNDRY LOTS AND VACATED STREETS AND ALLEYS IN PART OF THE NORTHEAST 1/4 OF SECTION 21, TOWNSHIP 39 NORTH, RANGE 14, EAST OF THE THIRD PRINCIPAL MERIDIAN, DESCRIBED AS FOLLOWS:

COMMENCING AT A POINT ON THE WEST LINE OF SAID BLOCK, 71.66 FEET OF THE SOUTHWEST CORNER THEREOF; THENCE SOUTH 90 DEGREES, 00 MINUTES, 00 SECONDS EAST PERPENDICULAR THERETO FOR A DISTANCE OF 189.83 FEET TO THE EAST LINE OF SAID BLOCK; THENCE NORTH 00 DEGREES, 08 MINUTES, 18 SECONDS EAST ALONG SAID EAST LINE 14.50 FEET; THENCE NORTH 90 DEGREES, 00 MINUTES, 00 SECONDS WEST 57.20 FEET; THENCE NORTH 45 DEGREES, 00 MINUTES, 00 SECONDS WEST 7.07 FEET; THENCE NORTH 00 DEGREES, 00 MINUTES, 00 SECONDS EAST 124.97 FEET; THENCE NORTH 34 DEGREES, 37 MINUTES, 01 SECONDS WEST 28.16 FEET; THENCE NORTH 00 DEGREES, 00 MINUTES, 00 SECONDS EAST 39.31 FEET; THENCE NORTH 45 DEGREES, 00 MINUTES, 00 SECONDS EAST 20.68 FEET; THENCE NORTH 90 DEGREES, 00 MINUTES, 00 SECONDS EAST 64.08 FEET TO THE EAST LINE OF BLOCK 7 AFORESAID; THENCE NORTH 00 DEGREES, 08 MINUTES, 18 SECONDS EAST 27.76 FEET TO THE POINT OF BEGINNING; THENCE NORTH 90 DEGREES, 00 MINUTES, 00 SECONDS WEST 63.51 FEET; THENCE NORTH 45 DEGREES, 00 MINUTES, 00 SECONDS WEST 21.57 FEET; THENCE NORTH 00 DEGREES, 00 MINUTES, 00 SECONDS EAST 37.22 FEET; THENCE NORTH 33 DEGREES, 10 MINUTES, 17 SECONDS EAST 25.59 FEET; THENCE NORTH 00 DEGREES, 00 MINUTES, 00 SECONDS EAST 37.12 FEET; THENCE NORTH 45 DEGREES, 00 MINUTES, 00 SECONDS EAST 14.14 FEET; THENCE NORTH 90 DEGREES, 00 MINUTES, 00 SECONDS EAST 55.06 FEET TO THE EAST LINE OF BLOCK 7 AFORESAID; THENCE SOUTH 00 DEGREES, 08 MINUTES, 18 SECONDS WEST ALONG SAID EAST LINE 121.01 FEET TO THE POINT OF BEGINNING (EXCEPT FROM THE ABOVE DESCRIBED PROPERTY TAKEN AS A TRACT THAT PART THEREOF LYING NORTH OF A LINE DESCRIBED AS FOLLOWS:

BEGINNING AT A POINT ON THE EAST LINE OF SAID TRACT 51.69 FEET NORTH OF THE SOUTHEAST CORNER THEREOF; THENCE NORTH 89 DEGREES, 51 MINUTES, 42 SECONDS WEST 78.89 FEET TO THE WEST LINE OF SAID TRACT AND EXCEPT THEREFROM THAT PART THEREOF LYING WEST OF A LINE DESCRIBED AS FOLLOWS:

COMMENCING AT A POINT ON THE EAST LINE OF SAID TRACT 51.69 FEET NORTH OF THE SOUTHEAST CORNER THEREOF; THENCE NORTH 89 DEGREES, 51 MINUTES, 42 SECONDS WEST 36.30 FEET TO THE POINT OF BEGINNING; THENCE SOUTH 00 DEGREES, 08 MINUTES, 18 SECONDS WEST 51.78 FEET TO THE SOUTH LINE OF SAID TRACT) IN COOK COUNTY, ILLINOIS

### PARCEL 2:

EASEMENT FOR INGRESS AND EGRESS AND PUBLIC UTILITIES INCLUDING SEWER, WATER, GAS AND DRAINAGE: THAT PART OF BLOCK 7 IN DEARBORN PARK UNIT 2 BEING A RESUBDIVISION OF SUNDRY LOTS AND VACATED STREETS AND ALLEYS IN PART OF THE NORTHEAST 1/4 OF SECTION 21, TOWNSHIP 39 NORTH, RANGE 14 EAST OF THE THIRD PRINCIPAL MERIDIAN,

CONTINUED ON NEXT PAGE

96631318

UNOFFICIAL COPY

Property of Cook County Clerk's Office

# UNOFFICIAL COPY

## DESCRIBED AS FOLLOWS:

BEGINNING AT A POINT ON THE WEST LINE OF SAID BLOCK, 71.66 FEET NORTH OF THE SOUTHWEST CORNER THEREOF; THENCE SOUTH 90 DEGREES, 00 MINUTES, 00 SECONDS EAST PERPENDICULAR THERETO FOR A DISTANCE OF 189.83 FEET TO THE EAST LINE OF SAID BLOCK; THENCE NORTH 00 DEGREES, 08 MINUTES, 18 SECONDS EAST ALONG SAID EAST LINE 14.50 FEET; THENCE NORTH 90 DEGREES, 00 MINUTES, 00 SECONDS WEST 57.20 FEET; THENCE NORTH 45 DEGREES, 00 MINUTES, 00 SECONDS WEST 7.07 FEET; THENCE NORTH 00 DEGREES, 00 MINUTES, 00 SECONDS EAST 124.97 FEET; THENCE NORTH 34 DEGREES, 37 MINUTES, 01 SECONDS WEST 28.16 FEET; THENCE NORTH 00 DEGREES, 00 MINUTES, 00 SECONDS EAST 39.31 FEET; THENCE NORTH 45 DEGREES, 00 MINUTES, 00 SECONDS EAST 20.68 FEET; THENCE NORTH 90 DEGREES, 00 MINUTES, 00 SECONDS EAST 64.08 FEET TO THE EAST LINE OF BLOCK 7 AFORESAID; THENCE NORTH 00 DEGREES, 08 MINUTES, 18 SECONDS EAST 27.76 FEET; THENCE NORTH 90 DEGREES, 00 MINUTES, 00 SECONDS WEST 63.51 FEET; THENCE NORTH 45 DEGREES, 00 MINUTES, 00 SECONDS WEST 21.57 FEET; THENCE NORTH 00 DEGREES, 00 MINUTES, 00 SECONDS EAST 37.22 FEET; THENCE NORTH 33 DEGREES, 10 MINUTES, 17 SECONDS EAST 25.59 FEET; THENCE NORTH 00 DEGREES, 00 MINUTES, 00 SECONDS EAST 37.12 FEET; THENCE NORTH 45 DEGREES, 00 MINUTES, 00 SECONDS EAST 14.14 FEET; THENCE NORTH 90 DEGREES, 00 MINUTES, 00 SECONDS EAST 55.06 FEET TO THE EAST LINE OF BLOCK 7 AFORESAID; THENCE NORTH 00 DEGREES, 08 MINUTES, 18 SECONDS EAST ALONG SAID EAST LINE 14.0 FEET TO A LINE DRAWN PERPENDICULAR TO THE WEST LINE THEREOF THROUGH A POINT THEREIN 456.25 FEET NORTH OF THE SOUTHWEST CORNER THEREOF; THENCE NORTH 90 DEGREES, 00 MINUTES, 00 SECONDS WEST ALONG SAID PERPENDICULAR LINE 190.76 FEET TO SAID POINT ON THE WEST LINE THEREOF 456.25 FEET NORTH OF THE SOUTHWEST CORNER; THENCE SOUTH 00 DEGREES, 00 MINUTES, 00 SECONDS WEST ALONG SAID WEST LINE 14.0 FEET; THENCE NORTH 00 DEGREES, 00 MINUTES, 00 SECONDS EAST 55.67 FEET; THENCE SOUTH 45 DEGREES, 00 MINUTES, 00 SECONDS EAST 14.14 FEET; THENCE SOUTH 00 DEGREES, 00 MINUTES, 00 SECONDS WEST 43.24 FEET; THENCE SOUTH 54 DEGREES, 02 MINUTES, 19 SECONDS EAST 24.71 FEET; THENCE SOUTH 00 DEGREES, 00 MINUTES, 00 SECONDS WEST 32.0 FEET; THENCE SOUTH 45 DEGREES, 00 MINUTES, 00 SECONDS WEST 32.88 FEET; THENCE NORTH 90 DEGREES, 00 MINUTES, 00 SECONDS WEST 62.42 FEET TO A POINT IN THE WEST LINE OF BLOCK 7 AFORESAID 319.24 FEET NORTH OF THE SOUTHWEST CORNER THEREOF; THENCE SOUTH 00 DEGREES, 00 MINUTES, 00 SECONDS WEST ALONG SAID WEST LINE 24.0 FEET; THENCE NORTH 90 DEGREES, 00 MINUTES, 00 SECONDS EAST 62.43 FEET; THENCE SOUTH 45 DEGREES, 00 MINUTES, 00 SECONDS EAST 32.87 FEET; THENCE SOUTH 00 DEGREES, 00 MINUTES, 00 SECONDS WEST 32.56 FEET; THENCE SOUTH 45 DEGREES, 13 MINUTES, 03 SECONDS WEST 30.99 FEET; THENCE SOUTH 00 DEGREES, 00 MINUTES, 00 SECONDS WEST 26.44 FEET; THENCE SOUTH 45 DEGREES, 00 MINUTES, 00 SECONDS WEST 7.07 FEET; THENCE NORTH 90 DEGREES, 00 MINUTES, 00 SECONDS WEST 58.67 FEET TO A POINT IN THE WEST LINE OF BLOCK 7 AFORESAID 86.16 FEET NORTH OF THE SOUTHWEST CORNER THEREOF; THENCE SOUTH 00 DEGREES, 00 MINUTES, 00 SECONDS WEST ALONG SAID WEST LINE 14.50 FEET TO THE POINT OF BEGINNING, IN COOK COUNTY, ILLINOIS

96631818

UNOFFICIAL COPY

Property of Cook County Clerk's Office