

# UNOFFICIAL COPY

SATISFACTION OF MORTGAGE:

96771125

Account # 651619-1

DEPT-01 RECORDING \$23.00  
 145555 TRAN 3311 10/09/96 11:20:00  
 17741 J J \*-96-771125  
 COOK COUNTY RECORDER

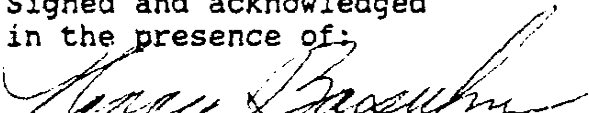
That certain mortgage dated, MARCH 16 A.D., 19 95 , made and executed by LUIS ROBLEDO, A SINGLE PERSON 7525 NORTH BELL, CHICAGO, IL 60645 as Mortgagor, now held by STANDARD FEDERAL BANK, a federal savings bank, of 2600 W. Big Beaver Rd., Troy, Michigan 48084, as mortgagee, recorded on MARCH 22 19 95 , and recorded as Document No. CJ 95-190537 COOK County Records, is fully paid, satisfied and discharged. Said Mortgage covers certain real property located in the CITY of CHICAGO County of COOK State of ILLINOIS, more fully described as:  
 SEE BACK FOR DESCRIPTION

Tax Identification Number 11-30-307-136


Dated: AUGUST 28, 1996

Signed and acknowledged in the presence of:

STANDARD FEDERAL BANK

  
 \_\_\_\_\_  
 NANCY BARSUHN

BY:   
 \_\_\_\_\_  
 BARBARA J. FRISCH

  
 \_\_\_\_\_  
 ALICE UPTON


Its: Vice President

STATE OF MICHIGAN )  
 ) SS:  
 COUNTY OF OAKLAND )

96771125

The foregoing instrument was acknowledged before me AUGUST 28, 19 95, by BARBARA J. FRISCH, the foregoing officer of STANDARD FEDERAL BANK, a federal savings bank, on behalf of said Bank.

SHIRLEY E. WILKINS  
 Notary Public, Macomb County, Michigan  
 Acting in Oakland County  
 My Commission Expires September 1, 1998

  
 \_\_\_\_\_  
 Notary Public

WHEN RECORDED RETURN TO

PREPARED BY

STANDARD FEDERAL BANK  
 ATTN: NANCY BARSUHN  
 2600 W. BIG BEAVER RD.  
 TROY, MI 48084

Standard Federal Bank  
 2600 W. Big Beaver Road  
 Troy, Michigan 48084



2300  
m2

# UNOFFICIAL COPY

## PARCEL #1

THE EAST 40.50 FEET OF THE WEST 206 FEET (EXCEPT THE NORTH 8 FEET THEREOF) TOGETHER WITH THE EAST 38 FEET LYING SOUTH OF THE NORTH 60 FEET OF THE NORTH  $\frac{1}{2}$  OF A TRACT DESCRIBED AS THE EAST 349 FEET OF ASSESSOR'S DIVISION OF PART OF THE SOUTHWEST FRACTIONAL  $\frac{1}{4}$  OF SECTION 30, TOWNSHIP 41 NORTH, RANGE 14 EAST OF THE THIRD PRINCIPAL MERIDIAN, IN COOK COUNTY, ILLINOIS.

## PARCEL 2:

EASEMENTS FOR INGRESS AND EGRESS FOR THE BENEFIT OF PARCEL 1 AS SET FORTH AND DEFINED IN THE DECLARATION RECORDED AS NUMBER 16426560 IN COOK COUNTY, ILLINOIS.

Property of Cook County Clerk's Office

5-11-15