

UNOFFICIAL COPY

QUIT CLAIM DEED  
Individual to Individual

THE GRANTOR(S),  
ANTHONY AGUILAR, a  
bachelor

96772926

of the CITY of  
CHICAGO, County of  
COOK, State of  
ILLINOIS, for and in  
consideration of TEN  
(\$10.00) Dollars, and  
other good and  
valuable  
consideration, in hand  
paid CONVEY and QUIT  
CLAIM to:  
PEDRO JIMENEZ,  
9844 Marquette Ave.  
Chicago, Illinois  
60617

DEPT-01 RECORDING \$23.00  
T#0012 TRAN 2315 10/09/96 15:29:00  
#1156 # CG #-96-772926  
COOK COUNTY RECORDER

all interest in the following described Real Estate situated in the County of  
COOK, in the State of ILLINOIS, to wit:

SEE LEGAL DESCRIPTION ON REVERSE HEREOF

hereby releasing and waiving all rights under and by virtue of the Homestead  
Exemption Laws of the State of Illinois.

Dated this 2nd day of August, 1996

*Anthony Aguilar* (SEAL)  
ANTHONY AGUILAR

State of Illinois )  
County of Cook ) SS

I, the undersigned Notary Public in and for said County and State aforesaid,  
DO HEREBY CERTIFY that ANTHONY AGUILAR, a bachelor, personally known  
to me to be the same person whose name IS subscribed to the foregoing  
instrument, appeared before me this day in person, and acknowledged that HE  
signed, sealed and delivered the said instrument as HIS free and voluntary  
act, for the uses and purposes therein set forth, including the release and  
waiver of the right of homestead.

Given under my hand and official seal, this  
2nd day of August, 1996.

*Tracy Gonzales*  
Notary Public

OFFICIAL SEAL  
TRACY GONZALES  
NOTARY PUBLIC, STATE OF ILLINOIS  
MY COMMISSION EXPIRES 11-10-98

96772926

# UNOFFICIAL COPY

## LEGAL DESCRIPTION

LOT TWENTY-ONE (21) IN BLOCK FIFTY-FIVE (55), LOT TWENTY-TWO (22) IN BLOCK FIFTY-FIVE (55), LOT TWENTY-THREE (23) IN BLOCK FIFTY-FIVE (55), IN SOUTH CHICAGO, BEING A SUBDIVISION BY THE CALUMET AND CHICAGO CANAL AND DOCK COMPANY OF THE EAST HALF (1/2) OF THE WEST HALF (1/2) AND PARTS OF THE EAST FRACTIONAL HALF (1/2) OF FRACTIONAL SECTION 6, NORTH OF THE INDIAN BOUNDARY LINE AND THAT PART OF FRACTIONAL SECTION 6, SOUTH OF THE INDIAN BOUNDARY LINE, LYING NORTH OF THE MICHIGAN SOUTHERN RAILROAD AND FRACTIONAL SECTION 5, NORTH OF THE INDIAN BOUNDARY LINE, ALL IN TOWNSHIP 37 NORTH, RANGE 15, EAST OF THE THIRD PRINCIPAL MERIDIAN.

Permanent Real Estate Index Number(s): 26-06-225-031-0000



Address(es) of Real Estate: 3052-56 EAST 91ST STREET  
CHICAGO, ILLINOIS 60617

This instrument was prepared by: F. Ronald Buoscio  
9138 South Commercial Avenue  
Chicago, Illinois 60617


Mail to: F. Ronald Buoscio  
9138 South Commercial Ave.  
Chicago, IL 60617

Send subsequent tax bills to:

Pedro Jimenez  
9844 So. Marquette  
Chicago, IL 60617



**BOX 333-CTI**



96772926