

UNOFFICIAL COPY

50216563/HAMILTON

(PIN) # 06 17 310 040 0000

SATISFACTION OF MORTGAGE

THIS CERTIFIES, that a certain mortgage executed by:

DOUGLAS M HAMILTON
MARY E HAMILTON

TO: WEST STAR FINANCIAL CORPORATION

LEGAL DESCRIPTION:
UNIT 4II BEING PART OF LOT 45 IN WOODLAN
D CREEK SECTION

PROPERTY ADDRESS
222 CHAPARRAL CIRCLE
ELGIN, IL 601200000


on the 17TH day of DECEMBER, 1993 calling for \$102294.00 and recorded in Mortgage Record Number 94056258, Book _____, Page _____, COOK County, State of Illinois has been fully paid and satisfied, and the same is hereby released.

Witness my hand this Thirteenth day of September, 1996.

THE VANDERFORD COMPANY, INC. FKA WEST STAR FINANCIAL CORPORATION

ATTESTED:


SHERRI SANFORD, ASSISTANT VICE PRESIDENT



RICHARD HAWKINS, ASSISTANT VICE PRESIDENT

State of (Indiana)
) ss:
County of Marion)

96892017

Before me, the undersigned, a Notary Public in and for said County and State, this Thirteenth day of September, 1996, personally appeared SHERRI SANFORD, ASSISTANT VICE PRESIDENT and RICHARD HAWKINS, ASSISTANT VICE PRESIDENT of THE VANDERFORD COMPANY, INC. FKA WEST STAR FINANCIAL CORPORATION, and acknowledged the Execution of the foregoing Satisfaction of Mortgage.


My Commission Expires: 3-6-00
My County of Residence: HAMILTON


LEIGH ANN CLARK
NOTARY PUBLIC

This Document Prepared By: LEIGH ANN CLARK

RETURN TO:

West Star Financial Mortgage Corporation
12265 Counselor's Row
Indianapolis, IN 46240



2320
w

UNOFFICIAL COPY

Property of Cook County Clerk's Office

UNOFFICIAL COPY

UNIT 4-11 BEING PART OF LOT 45 IN WOODLAND CREEK SECTION, BEING A SUBDIVISION OF PART OF THE SOUTHWEST QUARTER OF SECTION 17, TOWNSHIP 41 NORTH, RANGE 9, EAST OF THE THIRD PRINCIPAL MERIDIAN, ACCORDING TO THE PLAT THEREOF RECORDED MARCH 15, 1990 AS DOCUMENT 901174902 IN THE CITY OF ELGIN, COOK COUNTY, ILLINOIS. MORE PARTICULARLY DESCRIBED AS FOLLOWS: (EXCEPTING THEREFROM: BEGINNING AT THE NORTHWEST CORNER OF SAID LOT 4; THENCE NORTH 80 DEGREES 00 MINUTES 03 SECONDS EAST A DISTANCE OF 125.00 FEET; THENCE SOUTH 09 DEGREES 59 MINUTES 57 SECONDS EAST A DISTANCE OF 44.12 FEET; THENCE SOUTHWESTERLY A DISTANCE OF 125.02 FEET, MORE OR LESS, TO A POINT ON THE LINE BEING 45.14 FEET SOUTHEASTERLY OF THE NORTHWEST CORNER OF SAID LOT 4; THENCE NORTH 09 DEGREES 59 MINUTES 57 SECONDS WEST A DISTANCE OF 45.14 FEET TO THE PLACE OF BEGINNING), IN COOK COUNTY, ILLINOIS.

Property of Cook County Clerk's Office

96S92017

UNOFFICIAL COPY

Property of Cook County Clerk's Office