

# UNOFFICIAL COPY

**COLE TAYLOR BANK**

96018716

## TRUSTEE'S DEED

This Indenture, made this 22nd day of December, 19 95, between Cole Taylor Bank, an Illinois Banking Corporation, Trustee under the provisions of a deed or deeds in trust, duly recorded and delivered in pursuance of a trust agreement dated the 15th day of December, 19 94, and known as Trust No. 94-6167, party of the first part, and EDWARD M. BURKE, JR.

DEPT-01 RECORDING \$25.00  
T#0012 TRAN 8591 01/08/96 15:26:00  
43045 \$ CG \*-96-018716  
COOK COUNTY RECORDER

parties of the second part.


Address of Grantee(s): 4956 S. Campbell, Chicago, Illinois 60632

25.00


Witnesseth, that said party of the first part, in consideration of the sum of Ten (\$10.00) dollars, and other good and valuable considerations in hand paid, does hereby Convey and Quit Claim unto said parties of the second part,

the following described real estate, situated in Cook County, Illinois, to wit:

"LEGAL DESCRIPTION ATTACHED HERETO AND MADE A PART HEREOF".



Subject to: General taxes for 1995 and subsequent years; covenants, conditions, restrictions and easements of records; building lines; and to: none other.



P.I.N. 17-16-110-013  
17-16-110-014

Together with the tenements and appurtenances thereunto belonging.

To Have and to Hold the same unto said parties of the second part, and to proper use, benefit and behoof forever of said party of the second part.

This deed is executed by the party of the first part, as Trustee, as aforesaid, pursuant to and in the exercise of the power and authority granted to and vested in it by the terms of said Deed or Deeds in Trust and the provisions of said Trust Agreement above mentioned, and of every other power and authority thereunto enabling.

See Reverse

1990  
75 99049 08 5440

96018716

# UNOFFICIAL COPY

In Witness Whereof, said party of the first part has caused its corporate seal to be hereto affixed, and, has caused its name to be signed to these presents by its \_\_\_\_\_ Vice President and attested by its Trust Officer, the day and year first above written.

**COLE TAYLOR BANK**

As Trustee, as aforesaid,

By: \_\_\_\_\_

Vice President

Attest: \_\_\_\_\_

Trust Officer

STATE OF ILLINOIS


COUNTY OF COOK

I, the undersigned, a Notary Public in and for said County, in the state aforesaid. Do Hereby Certify, That Kenneth E. Piekut Vice President, and Norma E. Colon Trust Officer, of Cole Taylor Bank, personally known to me to be the same persons whose names are subscribed to the foregoing instruments as such \_\_\_\_\_ Vice President and Trust Officer respectively appeared before me this day in person and acknowledged that they signed and delivered the said instrument as their own free and voluntary act, as the free and voluntary act of said Bank, for uses and purposes therein set forth; and the said Trust Officer did also then and there acknowledge that said Trust Officer as custodian of the corporate seal of said Bank, did affix the said corporate seal of said Bank to said instrument as said Trust Officer's own free and voluntary act, and as the free and voluntary act of said Bank for the uses and purposes therein set forth.

Given under my hand and Notarial Seal this 22nd day of Dec, 19 95



Maritza Castillo  
Notary Public



041891

96018716

Mail To: **EDWARD M BURKE Esq.**  
**KLAFTER & BURKE**  
**225 W. WASHINGTON**  
**17TH FLOOR**  
**Chicago IL. 60602**

Address of Property:  
728 W. Jackson  
Chicago, IL 60607  
This instrument was prepared by:  
Maritza Castillo  
**COLE TAYLOR BANK**  
850 W. Jackson Blvd.  
Chicago, IL 60607

**BOX 300-CT!**

# UNOFFICIAL COPY

THE LAND REFERRED TO IN THIS COMMITMENT IS DESCRIBED AS FOLLOWS:

UNIT 910 AND UNIT 830 IN HABERDASHER SQUARE LOFTS CONDOMINIUM AS DELINEATED ON A SURVEY OF THE FOLLOWING DESCRIBED REAL ESTATE:

PARTS OF LOTS IN BLOCK 22 IN SCHOOL SECTION ADDITION TO CHICAGO AND PARTS OF LOTS IN THE SUBDIVISION OF BLOCK 22 IN SCHOOL SECTION ADDITION TO CHICAGO, ALL IN THE WEST 1/2 OF THE NORTHWEST 1/4 IN SECTION 16, TOWNSHIP 39 NORTH, RANGE 14 EAST OF THE THIRD PRINCIPAL MERIDIAN, IN COOK COUNTY, ILLINOIS TOGETHER WITH EASEMENTS FOR THE BENEFIT OF THE AFORESAID PROPERTY ON ADJOINING PROPERTY TO MAINTAIN CAISSONS AS CREATED BY GRANTS RECORDED AS DOCUMENT NUMBERS 14340651 AND 14350991.

WHICH SURVEY IS ATTACHED AS EXHIBIT 'A' TO THE DECLARATION OF CONDOMINIUM RECORDED AS DOCUMENT NUMBER 95892605, TOGETHER WITH ITS UNDIVIDED PERCENTAGE INTEREST IN THE COMMON ELEMENTS, IN CCI.

"GRANTOR ALSO HEREBY GRANTS TO THE GRANTEE, ITS SUCCESSORS AND ASSIGNS, AS RIGHTS AND EASEMENTS APPURTENANT TO THE ABOVE DESCRIBED REAL ESTATE, THE RIGHTS AND EASEMENTS FOR THE BENEFIT OF SAID PROPERTY SET FORTH IN THE DECLARATION OF CONDOMINIUM, AFORESAID, AND GRANTOR RESERVES TO ITSELF, ITS SUCCESSORS AND ASSIGNS, THE RIGHTS AND EASEMENTS SET FORTH IN SAID DECLARATION FOR THE BENEFIT OF THE REMAINING PROPERTY DESCRIBED THEREIN."

"THIS DEED IS SUBJECT TO ALL RIGHTS, EASEMENTS, COVENANTS, CONDITIONS, RESTRICTIONS AND RESERVATIONS CONTAINED IN SAID DECLARATION THE SAME AS THOUGH THE PROVISIONS OF SAID DECLARATION WERE RECITED AND STIPULATED AT LENGTH HEREIN."

96018716

UNOFFICIAL COPY

Property of Cook County Clerk's Office