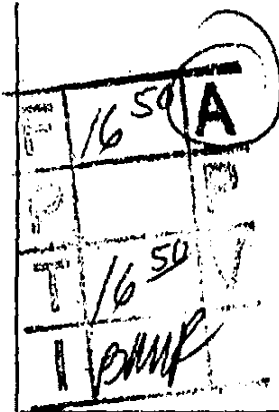


STATE OF ILLINOIS

COUNTY OF COOK

MATERIALMAN'S CLAIM  
FOR MECHANIC'S LIEN



DEPT-02 FILING \$16.50  
T#2222 TRAN 2262 01/08/96 16:13:00  
45672 + KB \*-96-018977  
COOK COUNTY RECORDER

The Claimant, Consolidated Electrical Distributors, Inc., hereby files a claim for lien against St. George Corporation (Owner) and Pepper Construction Co. (Contractor), and Metrick Electric Company, Inc. and states:

That at all relevant times, the Owner owned the following described land in the County of Cook, State of Illinois, to wit:

See Exhibit A Attached Hereto and Incorporated Herein.

That Claimant, pursuant to contract or purchase order with the Metrick Electric Company, Inc., supplied electrical materials for the modification, repair or improvement of the building on the aforesaid premises pursuant to Contractor's contract with Owner.

That the amount due Claimant after allowing all credits is \$32,384.44, for which amount Claimant hereby claims a lien on said premises, land, and improvements.

Consolidated Electrical Distributors, Inc.

By: [Signature]  
Attorney and Agent

96018977


~~77021002~~ UNOFFICIAL COPY

Property of Cook County Clerk's Office


# UNOFFICIAL COPY

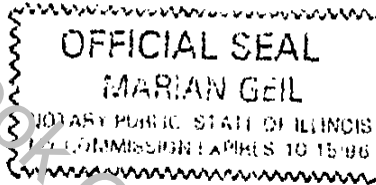
STATE OF ILLINOIS )  
                  ) SS.  
COUNTY OF COOK )

This Affiant, THOMAS B. GOLZ, being first duly sworn under oath, deposes and states that he is the attorney and duly authorized agent of Consolidated Electrical Distributors, Inc., the Claimant; that he has read the foregoing claim for lien and knows the contents thereof; and that all statements contained therein are true.

  
Thomas B. Golz

Subscribed and Sworn to  
before me January 8, 1996


  
Notary Public



Prepared By and Upon Recording, Return To:

Thomas B. Golz, Esq.; Fagel & Haber, 140 South Dearborn, # 1400, Chicago, IL 60603; (312) 346-7500

Cook County Clerk's Office



96018977

UNOFFICIAL COPY

Property of Cook County Clerk's Office

EXHIBIT A

PARCEL 1:

THE SOUTH 802.0 FEET OF THE WEST 910.0 FEET AND THE SOUTH 660.0 FEET OF THE EAST 250.0 FEET OF THE WEST 1160.0 FEET OF THE NORTH WEST QUARTER OF SECTION 25, TOWNSHIP 37 NORTH, RANGE 12 EAST OF THE THIRD PRINCIPAL MERIDIAN, EXCEPTING THEREFROM THAT PART TAKEN FOR MCCARTHY ROAD, ALL IN COOK COUNTY, ILLINOIS.

ALSO

PARCEL 2:

THAT PART OF THE NORTH WEST QUARTER OF SECTION 25, TOWNSHIP 37 NORTH, RANGE 12 EAST OF THE THIRD PRINCIPAL MERIDIAN, LYING WEST OF THE EAST 1116.0 FEET OF SAID NORTH WEST QUARTER; SOUTH OF THE NORTH 1325.0 FEET OF SAID NORTH WEST QUARTER, AND ALSO SOUTH OF THE SOUTH EASTERLY LINE OF BRAND STREET AS SHOWN ON BRAND'S ADDITION TO PALOS, RECORDED AUGUST 18, 1893 AS DOCUMENT 1916199, EXCEPT THE SOUTH 802.0 FEET OF THE WEST 910.0 FEET AND THE SOUTH 660.0 FEET OF THE EAST 250.0 FEET OF THE WEST 1160.0 FEET OF THE NORTH WEST QUARTER OF SAID SECTION 25, AND ALSO EXCEPT OWNER'S SUBDIVISION OF PART OF SAID NORTH WEST QUARTER RECORDED AUGUST 7, 1972 AS DOCUMENT 22004846, IN COOK COUNTY, ILLINOIS.

ALSO

Property of Cook County Clerk's Office

156810997

UNOFFICIAL COPY

Property of Cook County Clerk's Office

ALSO

PARCEL 3:

A TRACT OF LAND IN THE SOUTH WEST QUARTER OF SECTION 25, TOWNSHIP 37 NORTH, RANGE 12 EAST OF THE THIRD PRINCIPAL MERIDIAN DESCRIBED AS FOLLOWS: COMMENCING AT A POINT ON THE NORTH LINE OF THE SOUTH WEST QUARTER OF SECTION 25, AFORESAID, 629.52 FEET EAST OF THE WEST LINE OF SAID SOUTH WEST QUARTER OF SECTION 25; THENCE EAST ALONG SAID NORTH LINE OF THE SOUTH WEST QUARTER OF SECTION 25, FOR A DISTANCE OF 171 FEET; THENCE SOUTH ON A LINE PARALLEL WITH THE SAID WEST LINE OF THE SOUTH WEST QUARTER OF SECTION 25, AFORESAID, FOR A DISTANCE OF 260.75 FEET; THENCE WEST ON A LINE PARALLEL WITH THE NORTH LINE OF THE SOUTH WEST QUARTER OF SAID SECTION 25, TO THE NORTH EASTERLY RIGHT OF WAY LINE OF THE 123RD STREET TO 127TH STREET CUT OFF, COUNTY ROAD (AS DEDICATED PLAT OF DEDICATION RECORDED AS DOCUMENT 8599656) THENCE NORTH WESTERLY ALONG SAID NORTH EASTERLY RIGHT OF WAY LINE TO A POINT WHERE A LINE 629.52 FEET EAST OF AND PARALLEL WITH THE WEST LINE OF THE SOUTH WEST QUARTER OF SECTION 25, AFORESAID, INTERSECTS THE NORTH EASTERLY RIGHT OF WAY LINE OF SAID 123RD STREET TO 127TH STREET CUT OFF COUNTY ROAD; THENCE NORTH ALONG SAID LINE 629.52 FEET EAST OF AND PARALLEL WITH THE WEST LINE OF THE SOUTH WEST QUARTER OF SECTION 25, AFORESAID TO PLACE OF BEGINNING, IN COOK COUNTY, ILLINOIS.

EXCEPT THAT PART OF THE ABOVE LAND DESCRIBED AS FOLLOWS: COMMENCING AT THE NORTHWEST CORNER OF THE SOUTHWEST QUARTER OF SAID SECTION 25; THENCE ON AN ASSUMED BEARING OF NORTH 87 DEGREES 54 MINUTES 18 SECONDS EAST ALONG THE NORTH LINE OF SAID SOUTHWEST QUARTER 629.52 FEET TO THE NORTHWEST CORNER OF SAID TRACT OF LAND; THENCE SOUTH 02 DEGREES 00 MINUTES 50 SECONDS EAST ALONG THE WEST LINE OF SAID TRACT, PARALLEL WITH THE WEST LINE OF SAID SOUTHWEST QUARTER, 175.91 FEET TO THE POINT OF BEGINNING; THENCE CONTINUING SOUTH 02 DEGREES 00 MINUTES 50 SECONDS EAST ALONG SAID WEST LINE 8.85 FEET TO THE NORTHWESTERLY RIGHT OF WAY LINE OF THE 123RD TO 127TH STREET COUNTY HIGHWAY DEDICATION RECORDED SEPTEMBER 22, 1924 AS DOCUMENT NUMBER 8599656, BEING ALSO A POINT ON A 1026.95 FOOT RADIUS CURVE, THE CENTER OF

CONTINUED ON NEXT PAGE

TREGAL

RB

UNOFFICIAL COPY

Property of Cook County Clerk's Office



Legal Description:

CIRCLE OF SAID CURVE BEARS SOUTH 35 DEGREES 54 MINUTES 40 SECONDS WEST FROM SAID POINT, THENCE SOUTHEASTERLY ALONG SAID NORTHWESTERLY RIGHT OF WAY LINE AND SAID CURVE 92.27 FEET THROUGH A CENTRAL ANGLE OF 05 DEGREES 08 MINUTES 53 SECONDS; THENCE NORTH 41 DEGREES 03 MINUTES 33 SECONDS EAST ALONG A RADIAL LINE 7.00 FEET TO A POINT ON A 1033.95 FOOT RADIUS CURVE, THE CENTER OF CIRCLE OF SAID CURVE BEARS SOUTH 41 DEGREES 03 MINUTES 33 SECONDS WEST FROM SAID POINT; THENCE NORTHWESTERLY ALONG SAID CURVE 98.34 FEET THROUGH A CENTRAL ANGLE OF 05 DEGREES 26 MINUTES 59 SECONDS TO THE POINT OF BEGINNING ALL IN COOK COUNTY, ILLINOIS.

PARCEL 5:

LOT 1 IN THE SUBDIVISION OF THE NORTH 260.75 FEET (EXCEPT THE EAST 501.16 FEET) AND (EXCEPT THE WEST 800.52 FEET THEREOF) THE SOUTH 60.0 FEET OF THE NORTH 260.75 FEET OF THAT PORTION LYING EAST OF THE NORTHEASTERLY RIGHT OF WAY OF THE "CUTLER COUNTY ROAD" AS NOW LAID OUT AND DEDICATED AND THE WEST 1002.33 FEET OF THE EAST 1336.44 FEET OF THE SOUTH 260.75 FEET OF THE NORTH 521.50 FEET OF THE SOUTH WEST 1/4 OF SECTION 25, TOWNSHIP 37 NORTH, RANGE 12 EAST OF THE THIRD PRINCIPAL MERIDIAN, ACCORDING TO THE PLAT THEREOF RECORDED OF SAID SUBDIVISION RECORDED JULY 3, 1946 AS DOCUMENT 13836896 IN COOK COUNTY, ILLINOIS.

PARCEL 6:

A TRACT OF LAND IN THE SOUTHWEST QUARTER OF SECTION 25, TOWNSHIP 37 NORTH, RANGE 12 EAST OF THE THIRD PRINCIPAL MERIDIAN, DESCRIBED AS FOLLOWS: COMMENCING AT A POINT ON THE NORTH LINE OF THE SOUTHWEST QUARTER OF SECTION 25, THENCE SUE SOUTH TO THE NORTHEASTERLY RIGHT OF WAY LINE OF SOUTHWEST QUARTER OF SECTION 25; THENCE SUE SOUTH TO THE NORTHEASTERLY RIGHT OF WAY LINE OF 123RD STREET, TO 127TH STREET, CUT OFF COUNTY ROAD (AS DEDICATED BY PLAT OF DEDICATION RECORDED AS DOCUMENT 8599656); THENCE NORTHWESTERLY ALONG SAID RIGHT OF WAY LINE TO THE NORTH LINE OF THE SOUTHWEST QUARTER OF SECTION 25 AFORESAID; THENCE EAST ALONG SAID NORTH LINE OF SOUTHWEST QUARTER OF SECTION 25 TO PLACE OF BEGINNING, IN COOK COUNTY, ILLINOIS.

ADDRESS: 12251 S. 80TH AVENUE  
PACOS HILLS, ILLINOIS

P. I.N.S.: 23-25-106-017, 018-021  
23-25-301-009, 014, 036

15000000

UNOFFICIAL COPY

Property of Cook County Clerk's Office